

Government of the People's Republic of Bangladesh
Ministry of Railways
Bangladesh Railway

Asian Development Bank
ADB Loan No.2688-BAN (SF)

**Construction of Double Line and Upgrade of
Existing Rail Line between Akhaura and Laksam Project**



Resettlement Plan

25 June 2014

CURRENCY EQUIVALENTS

(as of 18 March 2014)

Currency unit	–	Bangladesh Taka (BDT)
BDT 1.00	=	\$ 0.13
\$1.00	=	BDT 77.70

ABBREVIATIONS

AB	Acquiring Body
AC	Assistant Commissioner (Land)
ACE	Additional Chief Engineer
ADB	Asian Development Bank
ADC	Additional Deputy Commissioner
AH	Affected household
AP	Affected person
APD	Additional Project Director
BBS	Bangladesh Bureau of Statistics
BR	Bangladesh Railway
CBE	Commercial and Business Enterprise
CCC	Chittagong City Corporation
CCL	Cash Compensation under Law
CEGIS	Centre for Environmental and Geographic Information Services
CLARP	Consolidated Land Acquisition and Resettlement Plan
CMP	Current Market Price
CPR	Common Property Resources
CRoW	Construction Right-of-Way
CSC	Construction Supervision Consultant
DAE	Department of Agriculture Extension
DC	Deputy Commissioner
DCI	Direct Calorie Intake
DoF	Department of Fisheries
DoF	Department of Forest
EA	Executing Agency
EC	Entitlement Card
EIA	Environmental Impact Assessment
EIB	European Investment Bank
EM	External Monitor
EP	Entitled Person
EPZ	Export Processing Zone
ESDU	Environmental Social Development Unit
FGD	Focus Group Discussion
ft	foot / feet (3.28 ft = 1 m)
GDP	Gross Domestic Product
GoB	Government of Bangladesh
GRC	Grievance Redress Committee
ha	hectare
HIES	Household Income and Expenditure Survey
HH	Household
IA	Implementing Agency
ID Card	Identity Card
IGP	Income Generating Programme
ILRP	Income Generating & Livelihood Restoration Programme
IR	Involuntary Resettlement
IoL	Inventory of Loses
JVS	Joint Verification Survey

JVC	Joint Verification Committee
Km	Kilometre
LA	Land Acquisition
LAR	Land Acquisition and Resettlement
LAO	Land Acquisition Officer
LAP	Land Acquisition Plan
LGI	Local Government Institution
LMS	Land Market Survey
LRP	Livelihood Restoration Programme
M&E	Monitoring & Evaluation
MIS	Management Information System
MoC	Ministry of Communications
MoR	Ministry of Railways
MoWR	Ministry of Water Resources
NGO	Non-Government Organisation
NRS	National Resettlement Specialist
PAH	Project Affected Household
PAU	Project Affected Unit
PCR	Physical & Cultural Resources
PD	Project Director
PDB	Power Development Board
PIB	Public Information Brochure
PIM	Project Implementation Unit
PIU	Project Implementation Unit
PMO	Project Management Office
PPR	Project Progress Report
PRA	Participatory Rural Appraisal
PVAC	Property Valuation Advisory Committee
PWD	Public Works Department
R&R	Resettlement and Rehabilitation
RAC	Resettlement Advisory Committee
RP	Resettlement Plan
RB	Requiring Body
RF	Resettlement Framework
RHD	Roads & Highways Department
RO	Resettlement Officer
RoR	Record of Rights
RoW	Right-of-Way
RRP	Revised Resettlement Plan
RS	Resettlement Site
RU	Resettlement Unit
RV	Replacement Value
SES	Socioeconomic Survey
Sft	Square feet
TA	Technical Assistance
ToR	Terms of Reference
USD	United States Dollars
VH	Vulnerable Household

WEIGHTS AND MEASURES

1 ha	–	2.47 acre
1 ha	–	10,000 sq.m
1 acre	–	100 decimal

NOTE

In this report, "\$" refers to US dollars

GLOSSARY

Affected Person (AP) includes any person, affected households (AHs), firms or private institutions who, on account of changes that result from the Project will have their (i) standard of living adversely affected; (ii) right, title, or interest in any house, land (including residential, commercial, agricultural, forest, and/or grazing land), water resources, or any other moveable or fixed assets acquired, possessed, restricted, or otherwise adversely affected, in full or in part, permanently or temporarily; and/or (iii) business, occupation, place of work or residence, or habitat adversely affected, with or without displacement.

Assistance means support, rehabilitation and restoration measures extended in cash and/or kind over and above the compensation for lost assets.

Awardee refers to person with interests in land to be acquired by the Project after their ownership of said land has been confirmed by the respective Deputy Commissioner's office as well as persons with interests in other assets to be acquired by the Project. Compensation for acquired assets is provided to 'awardees' through notification under Section 7 of the Land Acquisition Ordinance.

Compensation includes payments in cash or kind for assets acquired or affected by a Project at replacement cost or current market value.

Cut-off date refers to the date after which eligibility for compensation or resettlement assistance will not be considered. Date of service of notice under Section 3 of Land Acquisition Ordinance is considered to be the cut-off date for recognition of legal compensation and the start date of carrying out the census/inventory of losses is considered as the cut-off date for eligibility of resettlement benefits.

Eminent Domain refers to the regulatory authority of the Government to obtain land for public purpose/interest or use as described in the 1982 Ordinance and Land Acquisition Law.

Encroachers include those people who move into the Project area after the cut-off date and are therefore not eligible for compensation or other rehabilitation measures provided by the Project. The term also refers to those extending attached private land into public land.

Entitlements include the range of measures comprising cash or kind compensation, relocation cost, income restoration assistance, transfer assistance, income substitution, and business restoration which are due to AHs, depending on the type and degree /nature of their losses, to restore their social and economic base.

Household A household includes all persons living and eating together (sharing the same kitchen and cooking food together as a single-family unit).

Inventory of losses includes assets listed during the survey/census as a preliminary record of affected or lost assets.

Khas land refers to state-owned land which the Government is entitled to both lease and give away to citizens of the country who do not own land. Khasland is considered an important livelihood source for the extreme poor and can generate and protect the ainsmade ward achieving sustainable livelihoods, particularly for those with low quality, under-sized and flood prone land.

Non-titled refers to persons who have no recognisable rights or claims to the land that they are occupying and includes people using private or public land without permission, permit or grant i.e., those people without legal title to land and/or structures occupied or used by them. ADB's policy explicitly states that such people cannot be denied resettlement assistance.

Parcha is a record of rights of a land owner.

Project Affected Family includes residential households and commercial & business enterprises except CPRs.

Project Affected Unit combines residential households (HHs), commercial and business enterprises (CBEs), common property resources (CPRs) and other affected entities as a whole.

Project means Subproject 2 Construction of double line and upgrading of existing rail line between Akhaura and Laksam.

Relocation means displacement or physical moving of the APs from the affected area to a new area/site and rebuilding homes, infrastructure, provision of assets, including productive land/employment and re-establishing income, livelihoods, living and social systems.

Replacement cost refers to the value of assets to replace the loss at current market price, or its nearest equivalent, and is the amount of cash or kind needed to replace an asset in its existing condition, without deduction of transaction costs or for any material salvaged.

Replacement Land refers to land affected by the Project that is compensated through provision of alternative land, rather than cash, of the same size and/or productive capacity as the land lost and is acceptable to the AP. In this Project, there is no provision for replacement land. However, additional Project assistance is allowed in the form of CMP as grant to affected persons to buy land lost to the Project.

Resettlement refers to mitigation of all the impacts associated with land acquisition including restriction of access to, or use of land, acquisition of assets, or impacts on income generation as a result of land acquisition.

Squatters (Informal settlers) include non-titled and other households, business and common establishments on land owned by the Government (BR). Under the Project this includes railway land on which railway track, stations; residential structures are established and/or remain fallow.

Structures include all buildings including primary and secondary structures including houses and ancillary buildings, commercial enterprises, living quarters, community facilities and infrastructures, shops, businesses, fences, and walls.

Vulnerable Households include households that are (i) headed by single woman or woman with dependents and low incomes; (ii) headed by elderly/ disabled people without means of support; (iii) households that are below the latest nationally defined poverty line; (iv) households of indigenous population or ethnic minority; and (v) households of low social group or caste.

Table of Contents

EXECUTIVE SUMMARY	1
1. DESCRIPTION OF THE PROJECT	1
1.1 Project Background	1
1.2 Project Components	2
1.3 Measures to Minimise Impacts	2
1.4 Purposes of Resettlement Plan	2
1.5 Methodology	3
2. SCOPE OF LAND ACQUISITION AND RESETTLEMENT	6
2.1 Scope of Land Acquisition	6
2.2 Key Impacts of the Project	7
2.2.1 Summary	7
2.3 2 Impacts by Categories of Affected Persons	7
2.4 Access Roads to Stations	8
2.5 Impacts by Various Categories of Losses	8
2.6 Asset Inventory and Assessment of Losses	9
2.6.1 Ownership of Affected Households Losing Business and Community Structures	9
2.6.2 Category of Affected Physical Structures	10
2.6.3 Affected Agricultural Land	11
2.6.4 Affected Trees and Crops	11
3. SOCIO-ECONOMIC DATA AND PROFILES	12
3.1 Introduction	12
3.2 Profile of the Affected Households	12
3.3 Distribution of Household Heads	12
3.4 Age Composition	13
3.5 Dependence Ratio	13
3.6 Marital Status	14
3.7 Household by Religion	14
3.8 Education	14
3.9 Occupation	15
3.10 Income and Expenditure Status and Poverty Dimension	15
3.11 Poverty and Gender Dynamics	17
3.12 Vulnerable Groups	18
3.13 Informal Settlers	18
3.14 Summary and Implications	19
4. CONSULTATION, DISCLOSURE AND PARTICIPATION	20
4.1 Introduction	20
4.2 Key Stakeholders of the Project	20
4.3 Approaches and Methodology	20
4.3.1 Social Survey	20
4.4 Stakeholder Consultation Meeting (SCM)	21
4.5 Focus Group Discussion (FGD)	21
4.6 D. Project and Resettlement Issues raised during consultations	22
4.7 Stakeholder’s Attitude towards the Project	23
4.7.1 Concerns Raised at the Consultation Meetings	23
4.8 Rental Availability and Affordability Survey and FGDs	27
4.9 Consultation Outcomes and Policy Issues	27
4.10 Consultation and Participation during Project Implementation	28
4.11 Disclosure of the RP	28
5. LEGAL AND POLICY FRAMEWORK	29
5.1 National Laws and Regulations	29
5.2 Cofinanciers Safeguards Policies and Guidelines	29

5.3	Gap between GoB Laws and Cofinanciers Policies.....	30
5.4	Eligibility and Cut-Off-Dates.....	31
5.5	Valuation Methods for Acquired Assets.....	32
5.6	BR Experience and Commitments to Resettlement.....	33
5.7	Compensation Payment Procedure	34
5.8	Procedure of Land Acquisition and Compensation Payment to Titled EPs.....	35
5.9	Compensation Payment Procedure to the Non-titled EPs	36
6.	ENTITLEMENTS, ASSISTANCE AND BENEFITS.....	38
6.1	Introduction.....	38
6.2	Eligibility Policy and Entitlement Matrix	38
6.2.1	Eligibility Criteria	38
6.2.2	Compensation and Entitlement Policy	38
7.	RELOCATION OF HOUSING AND SETTLEMENTS	49
7.1	Introduction.....	49
7.2	Scope of Displacement and Relocation	49
7.3	Options and Preferences for Relocation	49
7.4	Integration of Displaced Households with Host Population	51
8.	INCOME RESTORATION, REHABILITATION AND GENDER.....	53
8.1	Introduction.....	53
8.2	Livelihood Impact and Risks.....	53
8.3	Approach towards Income and Livelihood Restoration.....	53
8.4	Rehabilitation Measures.....	54
8.5	Moving Assistance:	54
8.6	Income-restoration measures:	54
8.7	Secure housing and rental assistance measures:	55
8.8	Special Assistance Measures	55
8.9	Livelihood Restoration Programme (LRP).....	56
8.10	Other type of assistance.....	56
8.11	Encouraging Employment in Construction Work.....	56
8.12	Gender Considerations.....	57
9.	GRIEVANCES REDRESS MECHANISMS	58
9.1	Introduction.....	58
9.2	ADB/EIB Guidelines on Grievance Mechanisms	58
9.3	Grievance Redress Committee (GRC)	58
9.4	Composition of the Local GRC.....	59
9.5	Composition of Project –Level GRC.....	59
9.6	Scope of Work of GRC.....	60
9.7	APs Petition to GRC	61
9.8	Processes for Filing GRC Cases and Documentation	61
10.	RESETTLEMENT COSTS AND BUDGET	64
10.1	Introduction.....	64
10.2	Summary Land Acquisition and Resettlement Budget.....	64
10.3	Assessment of Unit Value for Compensation	65
10.4	Replacement Value of Land	65
10.5	Replacement Value of Structures.....	65
10.6	Market Value of Trees	67
10.7	Market Value of Crops/Fish.....	68
10.8	Provision for Resettlement and Rehabilitation Allowances and Assistance	68
11.	INSTITUTIONAL ARRANGEMENTS FOR RP IMPLEMENTATION	70
11.1	Introduction.....	70
11.2	Present Institutional Framework of Bangladesh Railway	70
11.3	Institutional Framework for RP Implementation.....	70
11.4	The Organisational Set up of the RU	71

11.5	Roles and Responsibilities of the Project Management and Resettlement Units	73
11.5.1	Role of the Project Director.....	73
11.5.2	Role of Resettlement Unit (RU).....	73
11.5.3	RU – Role of the Additional Chief Engineer (Resettlement)	74
11.5.4	Role of Executive Engineer - Resettlement	75
11.5.5	Role of Deputy Director – LA, M&E	75
11.5.6	Functions and Powers of the Safeguard Manager.....	76
11.6	F. Roles and Responsibilities of Other Agencies involved in Resettlement Process	76
11.6.1	Roles of Deputy Commissioners’ Office(s)	76
11.6.2	Role of Implementing NGO	77
11.6.3	Role of Construction Supervision Consultants (CSC)/External Monitor	77
11.7	Ministry of Railways.....	77
11.7.1	Resettlement Management Committees	77
11.8	Capacity Building for Resettlement Management.....	78
11.9	Implementation Schedule	79
12.	MONITORING AND EVALUATION	81
12.1	Introduction.....	81
12.2	Monitoring Tasks and Activities	81
12.3	Preparatory Stage.....	81
12.4	Relocation Stage	82
12.5	Rehabilitation Stage	82
12.6	Monitoring and Evaluation Indicators.....	82
12.7	Monitoring Arrangements.....	83
12.7.1	Internal Monitoring	83
12.7.2	External Monitoring.....	83
12.8	External Monitoring Activities.....	84
12.9	Reporting Arrangements	84

List of Tables

Table 1.1:	Survey Sections by Chainage and Length.....	3
Table 1.2:	Survey/Census Activities and Coverage.....	3
Table 2.1:	Affected Land in the Project Areas by Use and Area Coverage (in ha)	6
Table 2.2:	Land Required by Section for Construction of the Double Line.....	7
Table 2.3:	Project Impacts –Overview	7
Table 2.4:	Impacts by Categories of Affected Persons.....	8
Table 2.5:	Households by Different Categories of Impact	9
Table 2.6:	Affected Households Losing Structures by Type.....	9
Table 2.7:	Number of Employees Affected by the Project	10
Table 2.8:	Primary Affected Structures	10
Table 2.9:	Secondary Affected Structures	10
Table 2.10:	Total Number of Affected Trees by Type, Size, Number	11
Table 3.1:	Area-wise Distribution of Households and Population.....	12
Table 3.2:	Sex-wise Distribution of Household Heads.....	12
Table 3.3:	Distribution of Population in Terms of Dependence Ratio.....	13
Table 3.4:	Affected Population by Religion	14
Table 3.5:	Distribution of Affected Population (7 years & above) by Education Levels.....	15
Table 3.6:	Occupation of the Head of the Household	15
Table 3.7:	Sources of Income (%)	15
Table 3.8:	Annual Income Level of Household	16
Table 3.9:	Extent of Expenditure by Sectors.....	16
Table 3.10:	Annual Expenditure Level of the Household.....	17
Table 3.11:	Source of Loan.....	17

Table 3.12: List of Vulnerable Groups and Households	18
Table 3.13: Squatters per Category.....	19
Table 4.1: Schedule and Number of Participants of SCMs	21
Table 4.2: Meeting Schedule and Number of Participants of FGDs	22
Table 4.3: Perceived Benefits and Impacts of the Project	23
Table 4.4: Stakeholders' Concerns, Responses and Action Taken	23
Table 4.5: Issues and Concerns Regarding Compensation and Responses	24
Table 4.6: Specific Local Issues/Concerns and Responses.....	26
Table 5.1: Summary of Gaps and Additional Gap-filling Measures Adopted in the Project	31
Table 5.2: Cut-off Dates Based on Census	31
Table 5.3: Average CMP and Mouza Rate of Land – Summary.....	32
Table 5.4: Average Structure Rate (BDT) per Square Feet by Category.....	33
Table 5.5: Calculated CCL and CMP of Crops	33
Table 6.1: Eligibility, Entitlements, Assistance and Benefits under RP	39
Table 7.1: Impacts by Categories of Physically Relocated Households.....	49
Table 7.2: APs' Choice for Resettlement Options.....	49
Table 7.3: List of Physical & Cultural Resources in the Project Area	51
Table 7.4: Number of Community Property Resources (CPRs) by Category.....	52
Table 8.1: Type of Income Impact on Affected Households	53
Table 8.2: Details of Indicative Income & Livelihood Restoration Options for AHs	56
Table 9.1: Members of the GRC at Union Parishad/Municipal Level	59
Table 9.2: Composition of Project Level GRC	59
Table 10.1: Costs and Budget – Summary.....	64
Table 10.2: Estimated Amount for Land Compensation for the Project	65
Table 10.3: Estimated Compensation Amount for Primary Structures	66
Table 10.4: Estimated Compensation Amount for Secondary Structures	66
Table 10.5: Estimated Amount of Compensation for Trees on Private Land	67
Table 10.6: Estimated Amount of Compensation for Trees on Government Land.....	67
Table 10.7: Estimated Amount of Compensation for Standing Crop and Fish	68
Table 10.8: Estimated Amount of Allowance and Grant	69
Table 12.1: Monitoring and Evaluation Indicators.....	83
Table 12.2: Reporting Arrangements	85

List of Figures

Figure 1.1: Location of the Project Area	1
Figure 2.1: Land Acquisition/RoW Profile	6
Figure 3.1: Population Pyramid in the Project Area.....	13
Figure 3.2: Dependence ratio in the Project area	13
Figure 3.3: Marital status in the Project area	14
Figure 5.1: Compensation Mechanism for Legal Title Holder.....	35
Figure 5.2: Compensation Mechanism for Non-title Holders	37
Figure 9.1: Grievance Redress Procedures.....	62
Figure 9.2: Grievance Redress Mechanism.....	63
Figure 11.1: RU's Organisational Structure	72
Figure 11.2: RP Implementation Schedule	80

EXECUTIVE SUMMARY

A. Introduction

1. This Resettlement Plan (RP) has been prepared for the Akhaura-Laksam Double Track Project (the Project). Bangladesh Railway (BR) under the Ministry of Railways is the executing agency (EA) of the Project. The Project will be jointly financed by the Asian Development Bank (ADB), European Investment Bank (EIB) and the Government of Bangladesh (GoB). The Project is developed under the Regional Cooperation and Integration Project (RCIP) – Rail Component for sub regional and Trans-Asian Railway (TAR) connectivity.

2. The RP approach incorporates (i) Compensation for land and structures at full replacement cost prior to relocation; (ii) Moving assistance; (iii) Income-restoration measures including a Livelihood Restoration Programme (LRP); (iii) Special assistance measures for women and vulnerable groups; and (iv) Assistance measures to secure housing and rental spaces.

B. Scope of Land Acquisition

3. Overall, a total of 2,180 households/units (titled and non-titled included) for a total population of 10,408 will be physically and economically impacted by the project. The doubling of the track will require a total of 303 ha of land. Of this, only 58.43 ha will require private land acquisition – the rest of the land (244.57 ha) already belongs to BR. However, a number of households who have assets on BR land will have to be relocated.

4. A total of 701 title owners will lose their land, representing 30% of affected households. Out of these, 48% use this land for agricultural purposes, 21.5% as fishing ponds and 16.2% for homesteads. Moreover, a total of 1358 households (64%) will have to relocate their homesteads or business structure: these include 390 title-holders households, 676 informal settlers households (i.e. squatters) and 321 tenants. Finally, 721 employees will also lose their jobs due to impacts associated with the relocation of businesses. The Project will also require the removal of trees of various sizes and species.

Table A: Summary of Key Project Impacts

Sl. No.	Project Impacts	Total
1	Amount of land to be acquired	58.43 ha
	Total number of households requiring relocation	1358
	Number of titled hhs losing res/com and other structures requiring relocation	390
2	Number of squatters losing res/com and other structures requiring relocation	676
	Number of renters (from titled owners) losing res/com structure requiring relocation	101
	Number of renters (from squatters on BR land) losing res/com structure requiring relocation	191
4	Number of hh losing other structures	48
3	Number of hh losing land, trees and fish ponds only – no relocation required	715
4	Number of hh losing over 10% of their income from land	317
5	Number of PCRs(3) and CPRs (56)	59
6	Total number of persons affected	10408
7	Number of trees affected	56933

5. The proposed Project interventions will also affect common property resources (CPRs) such as community schools, mosques, club house and physical cultural resources (PCRs) – for example, *mazar sharif* (shrine) and *moth* (age-old temple).

C. Impacts and Socioeconomic Profiles

6. Among the affected households, the male-female ratio is 120:100. The average household size is five. The census findings show that about 30% of the affected persons have up to 10 grade education, 11% have schooling up to secondary school, and about 10% are only capable to sign their names. Although only 31% of affected households are directly engaged in income generating activities, they belong to diverse occupational groups, the most important of which are businesses (23%) and farming (7%).

7. It is expected that 15% of the households (or 317) will be losing 10% or more of their income from land. 24% households (524) will have to relocate their business. Finally, 13% of households (274) households have been identified as vulnerable, defined as earning below the poverty line (BDT 60,000/year) as well as headed by disabled, female and elderly people.

8. As for the squatters, most of those losing homesteads live in rural areas while those losing businesses live close to the stations in urban centres. 61% of informal shops/business owners have residences in town and even own land and house in outside villages. Most of them (76%) earn an income above the average for the district (average of BDT 10,000/month. In sum, these informal settlers living in urban areas are relatively well off and do not qualify as vulnerable.

D. Information Disclosure, Consultation and Responses

9. The primary stakeholders of the Project are land owners, traders, farmers, service holders, day labourers, and rickshaw/van pullers, as well as small shop/kiosk owners, largely on BR land as informal settlers. Stakeholder consultation meetings were held during (i) social surveys (e.g., census, SES, land market survey, and video filming), followed by formal community-wide Stakeholder Consultation Meeting (SCM), and (iii) Focus Group Discussion (FGD). The cut-off dates (a) for land and (b) eligibility for resettlement benefits were discussed during the surveys and local consultation meetings/FGDs. The affected people support the project that they see will enable faster transportation as well as improve the connection with other parts of the country and neighbouring countries. However, they raised concerns over timely and fair compensation as well as availability to relocate their businesses in proximity to the stations. Most of these concerns have been integrated into the compensations and resettlement measures outlined in the RP.

10. A project information brochure, which described key expected environmental and social impacts was distributed to the communities in the project's zone of influence during the environmental and social impact assessment. In addition, a RP disclosure brochure, with specific information on entitlements has been prepared in Bangla. These will be distributed in the concerned DC and Upazilla on or before 31 May 2014 as part of the disclosure requirements. These brochures will also be distributed to every affected household unit prior to RP implementation. The RP policy will also be uploaded on the ADB and BR websites after getting concurrence from the ADB/EIB and approval from the Ministry of Railways. A Grievance Redress Mechanism (GRM) will be put in place prior to the implementation of the RP to ensure complaints and feedbacks from affected people are adequately and timely addressed (see section H below).

E. Legal and Policy Framework

11. The principal legal instrument governing land acquisition in Bangladesh is the Acquisition and Requisition of Immovable Property Ordinance, 1982 (Ordinance II of 1982 including amendments up to 1994 - ARIPO 1982) and other land laws and administrative manuals which requires that compensation be paid at “fair value” for (i) land and assets permanently acquired (including standing crops, trees, houses); and (ii) any other damages caused by such acquisition. The Deputy Commissioners (DC) in all the cases, determine the market value of acquired land based on the assessment of transacted deeds of the 12 months prior to the date of notice under Section 3. However, the value provided is generally lower than the true “market value” as owners customarily report lower rates in land transaction prices to avoid duties and taxes.

12. ADB SPS/Involuntary Resettlement Safeguards (2009) as well as EIB/Standard 6 Involuntary Resettlement require payments of replacement cost (RC) of the affected land and other assets. There are evident gaps in the Land Acquisition Law of Bangladesh to address ADB/EIB Safeguards requirements. These gaps have been spelled out in the RP through a comparative assessment between ADB SPS/Involuntary Resettlement Safeguards (2009), EIB/Standard 6 Involuntary Resettlement (2014) and GoB Ordinance II (1982). To ensure fair compensation and comply with the donors’ policies, this RP has adopted policy measures to address the losses at full replacement cost (RC) in addition to other resettlement assistance measures further detailed below.

13. Additional surveys and studies have also been undertaken under the Project to assess current market value of land and other assets for payments at replacement cost. These have been synthesised in the Land and Property Valuation Report, which is summarised in Chapter 11 and detailed in Annex 2. The values of the Land and Property Valuation Report will be reviewed and verified by the Property Valuation Advisory Committee (PVAC), which will be set up for the implementation of the RP. More information on the role of the PVAC is provided in Annex 8.

F. Entitlements, Assistance and Income-Restoration Measures

14. Both titled and non-titled affected households to be compensated at full replacement costs for their assets.

15. In addition to compensation measures for land, structures and other assets at full replacement costs, the following income restoration measures have been proposed. It is expected that these additional mechanisms will ensure improvement or restoration to pre-project standards of living of Affected Households and that those of poor and vulnerable households at least meet minimum national standards.

- i. *Moving assistance*: This includes transfer grants and reconstruction grants for structure owners and moving grants for tenants.
- ii. *Income-restoration measures*: This includes allowance for loss of income for business owners, allowance for loss of income for employees/wage earners, allowance for loss of income from agricultural land, pond and fruit trees and participation to the Livelihood Restoration Programme.
- iii. *Assistance measures to secure housing and rental space*: This includes assistance to all affected households losing homesteads, business structures or rental space in identifying and securing an alternative space to rent or buy.
- iv. *Special assistance measures*: This includes special cash grants to vulnerable households and female-headed households.

16. The Project has devised a comprehensive entitlement matrix covering both titled and non-titled affected households to be compensated at full replacement costs for their assets and assisted in relocation (see Table B).

Table B: Entitlements, Assistance and Benefits under the RP - Summary

Category of Losses	Persons Entitled	Entitlements
1. Loss of agricultural land	<ul style="list-style-type: none"> • Legal owner/ titleholders as identified by Deputy Commissioner (DC) 	<ul style="list-style-type: none"> • CCL by DC as per 1982 Ordinance • The difference between CCL and Replacement value (RV) of land (to be determined by PVAC) paid by the Project as additional payments. • Stamp duty and updated registration cost will be paid once the EP purchases new land and submits proper records. The value for stamp duty will be limited to CCL and/replacement value paid. • Assistance from INGO in re-titling plot.
2. Loss of homestead, commercial, industrial land and common property resources	<ul style="list-style-type: none"> • Legal owner/ titleholders as identified by DC 	<ul style="list-style-type: none"> • CCL by DC as per 1982 Ordinance • The difference between CCL and Replacement value (RV) of land (to be determined by PVAC) paid by the Project as additional payments. • Stamp duty and registration cost will be paid once the EP purchases new land and submits proper records. The value for stamp duty will be limited to CCL and/replacement value paid. • Assistance from INGO in re-titling structure.
3. Loss of water bodies (ponds, both cultivated and non-cultivated)	<ul style="list-style-type: none"> • Legal owner/ titleholders as identified by DC 	<ul style="list-style-type: none"> • CCL by DC as per 1982 Ordinance • The difference between CCL and Replacement value (RV) of land (to be determined by PVAC) paid by the Project as additional payments. • Stamp duty and registration cost will be paid once the EP purchases new land and submits proper records. The value for stamp duty will be limited to CCL and/replacement value paid. • Assistance from INGO in re-titling asset.
4. Loss of residential structures with title to land	<ul style="list-style-type: none"> • Legal owner/ titleholders as identified by DC 	<ul style="list-style-type: none"> • CCL by DC for residential structures • The difference between CCL and Replacement Cost (RC) for structures as determined by PVAC • Transfer and reconstruction grants respectively of BDT 8000 and BDT 9800 • Owner allowed to take all salvageable materials free of cost.
5. Loss of commercial/industrial structures with title to land	<ul style="list-style-type: none"> • Legal owner/ titleholders as identified by DC 	<ul style="list-style-type: none"> • CCL by DC for commercial/industrial structures • The difference between CCL and Replacement Cost (RC) for structures as determined by PVAC • Transfer and reconstruction grants respectively of BDT 8000 and BDT 9800 • Owner allowed to take all salvageable materials free of cost
6. Loss of residential and other physical structures without title to land (squatters/informal settlers)	<ul style="list-style-type: none"> • Socially recognised owners of structures built on the RoW as identified during census. 	<ul style="list-style-type: none"> • Compensation for the structures as per PWD rates, plus 50% (as per law). • The difference between compensation above and RC for structure as determined by PVAC. • Transfer and reconstruction grants respectively of BDT 8000 and BDT 9800 • Owner allowed to take all salvageable materials free of cost
7. Loss of physical cultural resources (PCR)) and common property resources (CPRs) structures (a) with or (b) without title to land	<p>(a) Legal owners (or registered committees) identified by DC in the process of CCL payment.</p> <p>(b) Socially recognised owners of structures built on the RoW as identified during census and verified by JVC</p>	<p>(a) CCL by DC to legal owners, plus the difference between CCL and RC of structure as determined by PVAC.</p> <ul style="list-style-type: none"> • Transfer grant of BDT 16,000 for the relocation of structure. • Dismantling and reconstruction cash assistance as per assessed value by PVAC. • Allowed to take all salvageable materials free of cost <p>OR</p>

Category of Losses	Persons Entitled	Entitlements
		(b) RC for structure as determined by PVAC • Transfer grant to be determined by PVAC • Transfer grant of BDT 16,000 for the relocation of structure. • In both cases, owner(s) allowed to take all salvageable materials free of cost
8. (a) Loss of trees with title to land; and (b) owner of trees on public land or lessees	<ul style="list-style-type: none"> • Legal owner as identified by DC. • Socially recognised owners of trees grown on public or other land, as identified by census. • Owners of trees such as Forest Department, Zilla Parishad, Society, Union Parishad, Lessee on public land. 	(a) Timber trees and bamboos: CCL by DC for those with title to land and difference between CCL and RC as determined by PVAC. • For fruit trees: CCL by DC for those with title to land and difference between CCL and RC as determined by PVAC. In addition, market value of fruits for average 3 annual year production. OR (b) Timber trees and bamboos: Compensation for lost trees as per DOF rates to be determined by PVAC at RC for those w/o title to land. • For fruit trees: compensation for lost trees as per DOF rates to be determined by PVAC at RC for those w/o title to land. In addition, market value of fruits for average 3 annual year production. • Owner of trees (in both cases) will be allowed to fell and take the trees free of cost
9. Loss of standing crops/fish stock with (a) title to land and (b) without title to land.	(a) Legal owner/cultivators as identified in joint verification by DC and BR. (b) socially recognised users of land identified during census and validated by JVC	(a) CCL for crops by DC for those with titles and difference between CCL and RC as determined by PVAC; OR (b) compensations for crops/fish stock at RC to be determined by PVAC for those without title. • In both cases, owners/Users will be allowed to take crops and fish stock (within BR declared deadline)
10. Loss of fruit production (due to loss of fruit trees).	(a) Legal owner/cultivators as identified in joint verification by DC and BR. (b) socially recognised users of land identified during census and validated by JVC	As mentioned in entitlement measure # 8, RC of fruit production for 3 years.
11. Loss of leased or mortgaged agricultural land or ponds and commercial land	<ul style="list-style-type: none"> • Agricultural and commercial plot owner(s) on the Project RoW. • Titled and non-titled leaseholders/licensees/ share croppers 	<ul style="list-style-type: none"> • CCL as per law for those with registered contracts/lease OR • Cash grant of BDT 5200 and BDT 4600 will be paid to the non-titled share croppers, licensees and lessees of agricultural land, and pond respectively by the Project thru INGO. • In both cases, the cultivator will be allowed to take the crops/fish free of costs within the BR declared deadline
12. Loss of income from dismantled commercial and business premises	<ul style="list-style-type: none"> • Any proprietor or businessman or artisan operating in premises, at the time of issuance of notice and/or identified by census. 	<ul style="list-style-type: none"> • Cash grant of BDT 30,000 for loss of business income by affected trader (based on average monthly income of BDT10,000 for 3 months)
13. Loss of income (wage earners in agricultural, small business and industry; excluding owners or employers)	<ul style="list-style-type: none"> • Regular employees/wage earners affected by the acquisition as identified by census. 	<ul style="list-style-type: none"> • Cash grant of BDT 19,500 (equivalent to 3 months average income)

Category of Losses	Persons Entitled	Entitlements
14. Loss of income from rented-out residential and commercial premises	• Legal owner of the rented-out premises as identified by census.	• Grant for loss of rental income equivalent to Rental assistance for rented residential and commercial structures of BDT 3,000 (equivalent to 2 months rental income).
15. Rental assistance for renters in order to support them finding alternative place to rent	• Tenants in rented structures as identified by census.	• Rental assistance for both residential and commercial tenants of BDT 6,000 (equivalent to 4 month rent). • Moving grant of 1500
16. Reconnection of utilities (gas, electricity, telephone, water, sewage, etc)	• Legal subscriber as identified by DC (Eligible only when the affected households can submit evidence of past connections/bills/receipt)	• Cash grant for new utilities connection will be provided by BR: (a) Gas connection = BDT 12000; (b) Electricity connection = BDT 7000; (c) Telephone connection = BDT 5000; (d) Water connection = BDT 6000; (e) Sewage connection = BDT 6000.
17. Assistance to vulnerable households	• Households under the poverty level and whose head of household are elderly, disabled and very poor	• BDT 8200 as one time grant in addition to other compensations
18. Assistance to poor female-headed households	• Households headed by women and under the poverty level.	• BDT 10000 as one time grant in addition to other compensations
19. Livelihood improvement programme	• One member of each vulnerable household as well as households losing 10% over of their total income.	• Cost of program implementation (as separate line in budget summary Table 10.1). • BDT 16000 to be provided as “seed grant” to each trained member with a business plan reviewed and approved by PMU/Resettlement Unit.
20. Personal finance management program	• All households losing structure/trees/crops/land.	• Cost of program implementation (estimated at BDT 3,000/household).
21. Assistance in identifying available land/space/structure to rent or buy	• All households losing their homestead or business structure or rented structure.	• Cost of program implementation (as separate line in budget summary Table 10.1).
22. Unforeseen adverse impacts	• Households/ persons affected by any unforeseen impact identified during RP implementation - for instance, any Project induced impacts	• Compensations /allowance and assistance depending on type of loss will follow entitlement matrix
23. Temporary impact during construction	• Households/ persons and/or community affected by construction impacts	• The contractor shall bear the cost of any impact on structure or land due to movement of machinery and in connection with collection and transportation of borrow materials as per entitlement matrix (see entitlement measure # 11). • All temporary use of lands outside proposed RoW to be through written approval of the land owner and contractor. • Land will be returned to owner rehabilitated to original preferably better standard.

G. Relocation of Housing and Settlements

17. The households who will be physically relocated are either titled homestead/business owners, informal settlers (squatters) on BR land and renters. Most of the affected structures in urban centres tend to be businesses and in rural areas homesteads.

18. Most of these households (95%) stated their preference to remain in their current location in order to continue their present occupations. When asked about modalities for compensation, the survey shows that 75% of households would opt for cash compensation. 23% of them (mostly private land owners) said that they would rather get land for land.

19. The relocation of scattered homesteads in rural areas along a 72 km linear stretch is not pragmatic as it would imply concentrating the households in a few identified locations that would be away from their existing source of livelihood (farming). Most of the land owners will not lose a substantial amount of land and will be able to relocate on their residual land. Land title holders will receive on average BDT 6,301,383 (USD 81,098.88) per household as compensation, which is believed to be sufficient to rent or buy alternative plots. Non-title holders losing a homestead in rural sections will either relocate on residual land or rent within proximity. According to the rental availability and affordability survey, space and structures to rent in rural areas are readily affordable and accessible.

20. There is limited availability of BR land close to the stations in urban areas that would be sufficient to relocate affected households. Acquiring land from private owners to provide as compensation is not a pragmatic option, as this would entail affecting a new set of people in a cyclical way. Moreover, the rental availability and affordability survey confirmed that most squatters in urban areas, who represent over 50% of the affected business owners, will not lose their homesteads, as they already own a house (60%) or are renting in town. Their income depends on being in the city and close to the stations. The survey also indicates that while rent from private individuals is affordable in urban centres (from BDT 750-1500/month) it is not widely available.

21. It is believed that the compensations, allowances and assistance measures proposed under this RP are sufficient to enable affected households to secure alternative spaces for their homesteads and businesses. The cash option for titled owners as well as informal settlers is very attractive. Firstly, households losing a primary structure (both titled and non-titled holders) will receive an estimated BDT 781,209 (USD 10,054.17), which represents 13 times the average annual income and is more than sufficient to cover several years of rent. As for renters, who will not be compensated for the structure, they will receive the equivalent of 4 month rent, which is sufficient time for them to find an alternative option. This should address the question of affordability of renting space in urban centres.

22. As for the availability issue, the INGO will assist all affected households losing land or structure (or rented structure) in identifying and securing an alternative space to rent or buy. One of its tasks will be to establish a list of available plots and structures to rent or buy and support the affected household with legal documentation and in negotiations. Assistance from the INGO was explicitly sought by the affected households as demonstrated by the survey (requested by over 80% of those surveyed). Furthermore, under the RP, BR will consider giving priority in re-allocating leases to former lease holders and affected businesses after modernisation of the station areas.

H. Grievance Redress Mechanism

23. Grievance redress mechanism (GRM) is a locally based, formalised way of accepting, assessing, and resolving community complaints concerning the performance or behavior of the Project. A two-tier Grievance Redress Committees (GRCs) has been established in this project to deal with all complaints related to RP implementation. The affected persons will be informed through consultations and FGDs during project implementation. This will also be clearly outlined in the public information booklet, APs will be informed that they have a right to resolve any land acquisition related grievance or complaints they may have. Grievances will be settled with their full representation in

GRCs constituted by the Ministry of Railways with representatives from the Executing Agency (BR), the Implementing NGO (INGO) engaged for RP implementation, LGI representative (2) including one representative of the affected community. The APs will call upon the support of INGO to assist them in presenting their grievances to the GRCs. GRCs will review grievances involving all social, resettlement and environmental issues related to Project implementation. Grievances will be redressed within a month from the date of lodging the complaints.

I. Resettlement Cost and Budget

24. The total estimated budget for implementation of the Resettlement Plan is BDT 6,558.36 million (USD 84.41 million). Table C provides a summary of the LAR costs. Details are available in Chapter 10.

Table C: Costs and Budget – Summary

Breakdown of Total Cost for LA and Resettlement for Project			
Sl. No.	Head of Budget	Million BDT	Million USD
1. Land Acquisition Cost			
A	Price of Land	1,305.04	16.80
B	Price of Structure	1,352.93	17.41
C	Price of Trees	59.97	0.77
D	Price of Crops	26.52	0.34
E	Compensation for Fish Stock	2.00	0.03
F	Business Loss & Others	5.31	0.07
G	Premium of Total Property Cost	1,374.88	17.69
H	Contingency	398.22	5.13
Sub-Total of Land Acquisition Cost		4,524.87	58.24
2. Resettlement/Rehabilitation Cost			
I	Resettlement Allowance and Grants	1,853.56	23.86
J	Income Generation and Restoration	19.44	0.25
K	Cost of NGO for carry out Income Generation and Livelihood Restoration Programme (ILRP)	12.60	0.16
L	Assistance in identifying space to rent/buy	5.50	0.07
M	Relocation of three PCRs	4.70	0.06
N	RP Implementing NGO including Capacity Building & Training of officials of EA	47.50	0.61
O	RP External Monitoring NGO/Agency	7.00	0.09
P	Contingency	83.19	1.07
Sub-Total of Resettlement/Rehabilitation Cost		2,033.49	26.17
Total Estimated Budget		6,558.36	84.41

25. This budget includes compensation for land, structures, trees, standing crops and fish, along with other resettlement benefits. Provision of contingency costs (10%) has also been calculated and incorporated in this budget to meet unforeseen expenses during RP implementation. The RP budget further includes capacity building of the Executive Agency (BR), the operational cost for the INGO and training cost of income generating activities for vulnerable households. INGO will review and adjust the budget further in consultation with BR prior to Project implementation. This budget is indicative of outlays for different expenditure categories assessed by census and IoL survey (May-June 2013 and February 2014) for physical assets and estimates of land for acquisition. These costs will be updated and adjusted once the land acquisition boundaries will be

finalised and the Government adopts a price of land and other assets based on recommendations of the PVAC for replacement cost prior to implementation.

J. Institutional Arrangements for RP Implementation

26. BR will establish a Project Implementation Unit (PIU) for the implementation of the Project in which a resettlement unit (RU) will be set up for RP implementation. The PIU will be headed by the General Manager/Project Director (PD) and the RU by an Additional Chief Engineer (ACE). PD will engage a non-governmental organisation (INGO) to assist the RU in the implementation of the RP. The INGO will assist the RU in disbursing compensation and resettlement benefits to the Project affected persons as well as be responsible for elaborating and conducting the livelihood restoration programme, as well as key activities related to the implementation of the gender action plan that has been designed for the project and which purpose goes beyond this RP. BR will ensure land acquisition with assistance from Deputy Commissioners of Brahmanbaria and Comilla. The Construction Supervision Consultant (CSC) will act as external monitor (EM) and will have among its team of experts an international and national Resettlement Specialist. Besides, the Ministry of Railways will form various teams/committees such as Property Valuation Advisory Committee (PVAC), and Grievance Redress Committee (GRC) with representatives of BR, DC, LGI and APs for ensuring stakeholder participation and upholding the interest of the vulnerable APs.

K. Monitoring and Evaluation

27. BR will set up a Monitoring and Evaluation (M&E) system for collecting and analysing information on RP implementation in a systematic and continuous process and for identifying the constraint of the process. A multi-level monitoring system has been established that includes both internal and external members to provide feedback to the PIU as well as to assess the effectiveness of the RP implementation. Internal monitoring will be carried out by the RU and while external monitoring will be carried out by the Project Supervision Consultants. ADB will also monitor RP implementation activities during periodic mission. The monitoring reports will be accessible to stakeholders and posted in Project website.

1. Description of the Project

1.1 Project Background

28. The Akhaura-Laksam Double Track Project (the Project) will bring efficiency in railway operation and enhance the line capacity significantly from the current 31 train pairs per day to around 72 train pairs per day. Further, the upgrading under the Project, particularly the existing loops will also permit the operation of longer trains, making better utilisation of the available train slots. The Project alignment is shown in Figure 1. The Bangladesh Railway (BR) under the Ministry of Railways (MoR), is the executing agency (EA) of this Project.

29. The Project is being developed under the framework of the Regional Cooperation and Integration Project (RCIP) designed to develop Sub-Regional and Trans-Asian Railway (TAR) connectivity as well as improving the communication system between and among the South Asian and other Asian countries with Bangladesh. The overall objectives of RCIP are to (i) promote economic cooperation and (ii) internal efficiency and effectiveness of the transport sector.

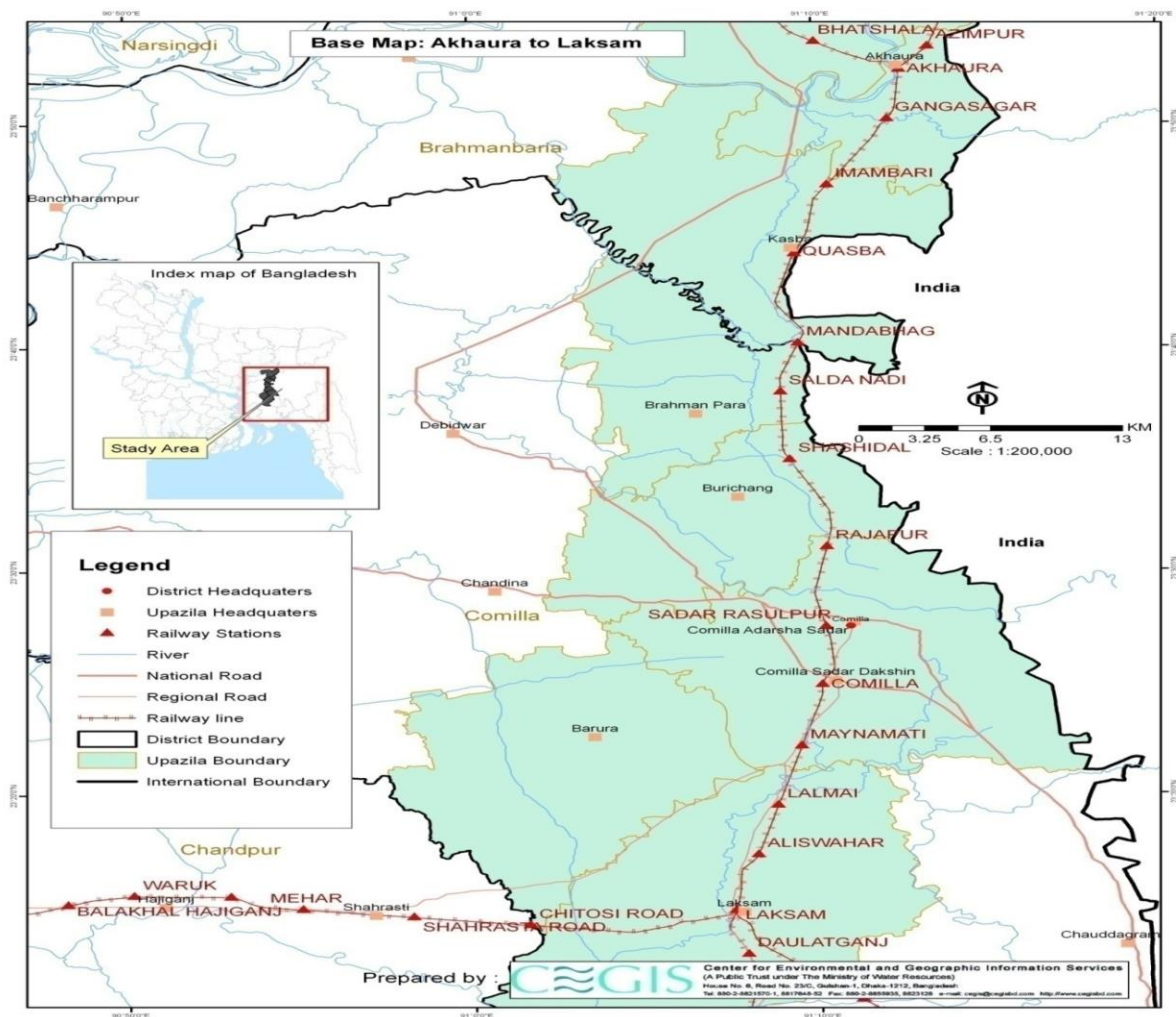


Figure 1.1: Location of the Project Area

1.2 Project Components

30. The existing Akhaura to Laksam single railway line was built on land acquired in the 1890s. The embankment along single railway line can largely accommodate a second line with additional acquisition for land for doubling, including provisions for new bridges and culverts, extensions stations or diversions where necessary. The total length of the proposed strip is 72 km with variable width of 40 to 50m, depending on embankment heights, bridges and stations. In addition to construction of the double line, the Project includes the following components:

- i. Construction of 59 (fifty nine) new bridges and culverts; this also includes 13 major bridges (more than 60 ft);
- ii. Eleven new stations will be built replacing existing stations within the same station complex; and
- iii. Improving access at 2 existing stations (Comilla and Akhaura) by construction of foot-over-bridges (FoB) and ramps;

31. In addition to affected titled owners, the proposed Project interventions will cause displacement of largely informal settlers/squatters (residential and commercial), tenants and encroachers from BR land on the right-of-way (RoW) and in and around station areas with adverse impacts on their assets and livelihoods.

1.3 Measures to Minimise Impacts

32. The Project considered any technical options in order to reduce land acquisition and minimise possible adverse impacts. For example,

- i. Out of total required area of 303 ha, only 58.43 ha (19%) of area will be acquired for Project implementation; the remainder is BR land;
- ii. The section from Gangasagar Railway Station to Akhaura was re-designed to avoid a major market and settlement, including an old temple. As a result, the overall impact of the Project was significantly reduced;
- iii. The reconstruction and modernisation of the stations were designed as much as possible within the available BR land. As a result, land acquisition was reduced during the design phase.
- iv. The initial design of the alignment near Morga Bazar requiring acquisition of private land for the station area. A site meeting with the affected community resulted in re-designing the station area to minimise land acquisition and resettlement.
- v. Access roads to some stations were re-designed through further field inspections to reduce land acquisition and minimise impacts

During project implementation, the Project will make efforts to minimise project impacts and disruptions as much as possible.

1.4 Purposes of Resettlement Plan

33. The purpose of the RP is to mitigate, compensate and re-establish the lives and livelihoods of the affected persons and communities affected by the Project. The RP is based on GoB laws/legal framework for land acquisition and compensation payments. It also complies with the ADB SPS/Involuntary Resettlement Safeguards and EIB Standard 6 - Involuntary Resettlement and other relevant guidelines¹ with Project-specific provisions for replacement value for assets acquired, assistance for relocation

¹ EIB Standard 5 Cultural Heritage; Standard 7 Rights and Interests of Vulnerable Groups; and Standard 10 Stakeholders Engagement. Environmental and Social Handbook, 2014.

and construction of houses, livelihood restoration and other allowance for vulnerable groups so that those affected can maintain and/or improve their pre-project standard of living. The compensation rates assessed and the resettlement assistance and benefits to be provided under the RP will help the affected households and businesses to re-establish themselves in post-relocation period. Special attention has been given to non-titled affected squatters/informal settlers, shops and business owners on BR land along the alignment and in and around the station area to support their relocation and safeguard their livelihoods. The RP implementation NGO (INGO) will further assist in the relocation and rehabilitation processes.

1.5 Methodology

34. For the purpose of social survey/census, the alignment from Akhaura – Laksam was divided into three sections, namely (i) Laksam – Comilla, (ii) Comilla – Salda Nadi, and (iii) Salda Nadi – Akhaura (see Table 1.1)

Table 1.1: Survey Sections by Chainage and Length

Section	Chainage	Length/km
Laksam-Comilla	130+625 to 155+000	24.375
Comilla-Salda Nadi	155+000 to 174+500	19.500
Salda Nadi-Akhaura	174+500 to 202+700	28.200

35. The data/tables in the RP are presented accordingly. The base maps of three sections are presented in Annex 1 (Map A1.1, Map A1.2 and Map A1.3).

36. In preparing the RP a participatory approach was followed for collecting data and information. The tools and techniques used include (i) census of affected households (100%); (ii) sample socio-economic survey (SES) of 20% affected households; (iii) property valuation survey (PVS); (iv) stakeholder consultation meetings (SCMs); and (v) focus group discussions (FGDs). Besides, the house/structure marking along with video filming was done also. Finally, a rapid assessment and four FGDs were conducted (7-10 May 2014) among the squatters and informal settlers in three major station areas (Akhaura, Comilla and Laksam) to assess the availability and affordability of commercial/residential spaces or accommodation for the informal settlers. Table 1.2 provides a full list of activities carried out during the survey and census for preparing the RP.

Table 1.2: Survey/Census Activities and Coverage

Sl. No.	Task	Coverage
1	Household/Unitlevel census	2180
2	Socioeconomic sample survey	418
3	Property valuation survey	350
4	Participants at stakeholder consultation meetings	427
5	Number of groups covered in FGDs	34
6	Rapid Assessment Surveys in Station Areas	89

37. Structured questionnaires and checklists were used for collecting data/information. A team of experienced professionals along with a number of field staff were engaged in conducting these surveys and consultations following the off-set data and profile drawings provided by the design consultants. The tasks are further briefly explained.

Census and Inventory of Losses (IoL) Survey

38. Census and IoL survey was conducted for all affected households, shops, irrespective of title to the land including squatters, encroachers, vendors, tenants, wage labourer, etc. The enumerators visited house to house and collected information from

the household head or his/her senior proxy. All of the affected entities such as land owners, structure owners, businessmen, tenants, pond owners, vendors, and community properties were covered by the census and IoL survey. Census and IoL survey was conducted twice for this Project, once in May-June 2013 and later in February 2014, primarily due to changes in alignments to reduce and minimise impacts identified during the May-June 2013 surveys.

Socio-economic Survey (SES)

39. Based on the census and IoL survey 20% of enumerated households were selected for conducting detailed SES. In this regard systematic random sampling technique was used in selecting households. The selected households/entities were informed in advance by the enumerators concerned for ensuring their presence during the interview for SES.

Property Valuation Survey (PVS)

40. PVS was conducted for the affected land, structures, trees and other properties by collecting information from knowledgeable persons of the affected mouzas within the Project areas. In this regard prices of the affected properties were collected from potential sellers and buyers, deed writers, religious leaders, school teachers, etc. At least 05 persons were interviewed in a mouza. Besides, Government property rates were collected from the Register Offices (for land), from the PWD (for structures) and from the Forest Department (for trees) concerned. More information on the valuation methodology is provided in Chapter 5 (also, see [Annex 2](#) Property Valuation Report 2014).

Structure Marking and Video Filming

41. All of the affected entities with their owner households were identified during the census survey conducted in May-June, 2013 and February 2014. Based on the 'number of census form' the individual household number was created. The household number was written with permanent ink (red colour) on the visible wall of the structure, where necessary live evidences were recorded through carrying out video filming. The video filming was done for preventing fraudulent claims by the structure owner(s) in future and to restrict policy abuse and influx of outsiders into the Project RoW for fraudulent claims. The affected structure along with the household head or any members of the family were captured during video filming with name of household head with father's/husband's name and address.

Stakeholder Consultation Meeting (SCM)

42. A two-fold SCM process was carried out simultaneously during the social survey. In this regard, the SCMs were conducted firstly with both the primary and secondary stakeholders and later, affected persons within the occupation and gender based groups were consulted through FGDs. Nine (9) SCMs were carried out at three sections of the Project area (a. Laksam–Comilla, b. Comilla–Salda Nadi and c. Salda Nadi-Akhaura). On the other hand, thirty FGDs were conducted at different locations of the Project areas with five different occupational/gender groups, e.g., businessmen/traders, farmers, day labourers, landless and women. During the consultation meetings and discussions, the cut-off date (commencement date of survey, e.g., May 02, 2013) was shared with the participants.

Rapid Assessment Surveys

43. A rapid assessment survey was carried out in three station areas (Akhaura, Comilla and Laksam) in May 2014 to explore the availability of alternative rental spaces for businesses and/or accommodation for the affected squatters/informal settlers currently settled in and around major railway stations in urban areas. A total of 86 shops/business and residential unit were interviewed. In addition, four FGDs were conducted for collecting additional qualitative data on issues related to availability of alternatives rental space for business and housing. The findings have been used to revise and update the RP.

Data Generation

44. Filled-in survey questionnaires were sent to the RP Consultant's central office, Dhaka at the end of each week by the Field Supervisor concerned in coordination with the Field Coordinator for data coding and entry into the computer. The survey and data entry were conducted simultaneously. The surveyed data were inserted into the computer system in a user-friendly menu-driven software by the Data Entry Operators under the guidance of Data Manager. The entered data were analysed in MS Access and SPSS as well and auto generated in tabular form as per requirements of preparing the RP.

2. SCOPE OF LAND ACQUISITION AND RESETTLEMENT

2.1 Scope of Land Acquisition

45. A total of 303 ha of land will be required for doubling the track. As identified in the offset profile drawing, Bangladesh Railway (BR) has already 244.55 ha of land in the existing track on 72 km of the Project alignment. Only 58.43 ha of additional land will be acquired. The use of Project affected land was marked in the census and IoL survey. A major portion of the affected land is located in the Salda Nadi-Akhaura section. Details of affected land in the Project area by use and area coverage in hectare (ha) are presented in Table 2.1.

Table 2.1: Affected Land in the Project Areas by Use and Area Coverage (in ha)

Land use Types	Laksam – Comilla	Comilla - Salda Nadi	Salda Nadi –Akhaura	Total
Homestead	2.1247	2.6559	4.7806	9.5613
High land	0.17771	0.8853	1.0624	2.1247
Cropped land	5.3118	9.2072	13.9878	28.5068
Bamboo	0.0590	0.000	0.1180	0.1171
Orchard	0.1771	0.4722	1.1804	1.8296
Pond	1.7116	4.8397	6.1381	12.6893
Wet land	0.0590	0.8853	0.3541	1.2984
Others (fallow, road, etc.)	0.8853	0.5902	0.7673	2.2428
Total	10.5056	19.5357	28.3887	58.4300

46. The land use types used in the table above are briefly defined here: (Homestead land: The homestead land refers to a piece of land where people are living by constructing residential structure; Vitta/High land: The vitta/highland is above high flood level and suitable for construction of structure but structure is not yet constructed; Orchard: The orchard is same category of vitta/highland and used as fruit/timber tree garden; Cropped/arable (Nal) land: Agricultural land, which is used for crop production in once, twice, or thrice a year. Level of land is below the homestead, vitta or orchard; and Pond: A particular area of the land, which is surrounded by embankment/bund where water is found almost round the year. Fish is cultivated or even not cultivated, both are treated as pond based on characteristics of the land).

47. A little less than a half (28.50 ha) of the affected area is agricultural land (cropped land); of which 13.98 ha belong to the Salda Nadi – Akhaura section followed by Comilla - Salda Nadi (9.20 ha) and Laksam – Comilla (5.31 ha) sections of the Project area. A sample of the land acquisition profile is in Figure 2. In this selected profile, the red line is the construction right-of-way (CRoW) while the green line is the boundary of BR land on the alignment. The two lines/tracks are presented in blue.

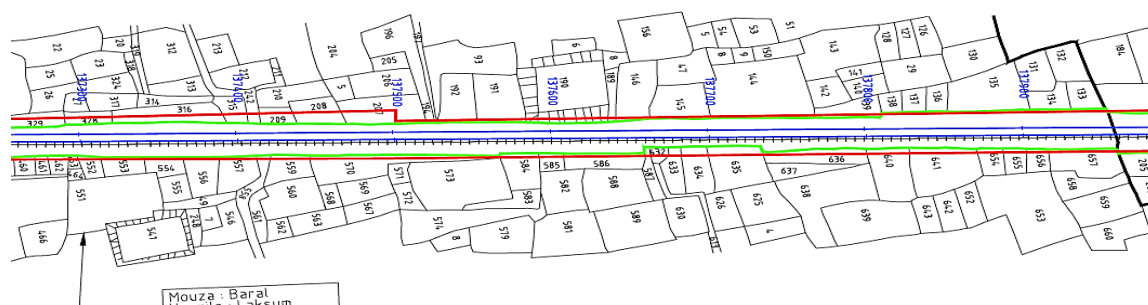


Figure 2.1: Land Acquisition/RoW Profile

48. Several plots are partially affected in this section. Table 2.2 provides an estimate of private and BR lands by sections in the Project. Less than 20% of the total

requirements will be acquired for the Project and nearly half of the new acquisition (28.51 ha) is from Shashidal to Akhaura Section.

Table 2.2: Land Required by Section for Construction of the Double Line

Section	Location	Chainage	BR Land/ha	%	Private Land/ha	%	Total/ha
1	Laksam to Comilla	130+625 to 155+000	54.88	22.44	10.86	18.58	65.74
2	Comilla to Shashidal	155+000 to 174+500	88.35	36.13	19.07	32.63	107.42
3	Shashidal to Akhaura	174+500 to 202+700	101.32	41.43	28.51	48.79	129.83
	Total		244.55	100.00	58.44	100.00	302.99

2.2 Key Impacts of the Project

2.2.1 Summary

49. According to the census and IoL survey conducted in the Project area, 2,180 affected households/units will experience different types of losses (a full list of IoL is in [Annex 3](#)). Table 2.3 presents a summary of the Project impacts. The details are discussed in the rest of the Chapter.

Table 2.3: Project Impacts –Overview

Sl. No.	Project Impacts	Total
1	Amount of land to be acquired	58.43 ha
	Total number of households/units to be affected	2180
	Number of titled hhs losing res/com and other structures requiring relocation	407
2	Number of squatters losing res/com and other structures requiring relocation	707
	Number of renters (from titled owners) losing res/com structure requiring relocation	101
	Number of renters (from squatters on BR land) losing res/com structure requiring relocation	191
3	Number of hh losing land, trees and fish ponds only – no relocation required	715
4	Number of PCR(3) and CPR(5)	59
5	Total number of persons affected	10408
5	Number of trees affected	56933

2.3 2 Impacts by Categories of Affected Persons

50. Table 2.4 provides further breakdown of the impacts by (i) titled owners; (ii) renters from titled owners; (iii) squatters on BR land; and (iv) renters from squatters on BR land. The data provided in the table provides a clear insight in to nature of impacts, particularly those on BR land (707 units) and those renting from squatters (191 units) on BR land. Thus, over 40% of the affected units do not have titles.

Table 2.4: Impacts by Categories of Affected Persons

Category	Titled owners	Renters (from titled owners)	Squatters on BR land	Renters (from squatters on BR land)	Total
HH losing land	672	29	0	0	701
HH losing residential structure	330	53	409	42	834
HH losing commercial structures	30	33	229	131	423
HH losing both com. and residential structures	30	15	38	18	101
HH losing other structures	17	0	31	0	48
HH losing trees only	9	0	0	0	9
PCRs (3) and CPRs (56)	59	0	0	0	59
HH losing fishing ground	5	0	0	0	5
TOTAL	1152	130	707	191	2180

2.4 Access Roads to Stations

51. Of the total 11 stations along the alignment, seven (i.e. Gangasagar, Imambari, Quasba, Mandabag, Salda Nadi, Shashidal, and Rajapur) will be rebuilt replacing the existing buildings. In 5 of 7 stations, a total of 350m of improvements in the access roads outside the stations' construction right-of-way was initially envisaged. This would have resulted in affecting some roadside structures as confirmed per a survey conducted in March 2014. It was decided to review the access roads provisions. In April 5-6, a team of BR engineers and the Consultants undertook a joint site inspection of all the station locations, and revised the access roads provisions. The inspection led to redesigning the station areas and access ensuring that (a) existing access roads to the stations will be retained and not widened/expanded; and (b) no new access roads will be necessary. This was achieved in part by amending the sitting of some station buildings to eliminate the need for new access roads for station access. This was conducted with the view of further reducing the impacts of the project. As a result, there is no need for census and additional budget necessary for access roads in the Project.

2.5 Impacts by Various Categories of Losses

52. The disaggregated results identified that the household losing land only are 701, losing residential and other structures are 882, losing commercial structures only are 419, losing residential cum commercial structures are 101, losing trees only are 9, and losing fish ground only are 4. There are 56 affected PCRs/CPRs also. Details are presented in Table 2.5 below.

Table 2.5: Households by Different Categories of Impact

Section	Losing land only	Losing residential structures	Losing commercial structures	Losing residence cum commercial structures	Losing trees only	CPRs/ PCR	Losing other structures	Losing fishing ground	Medium to Large Business	Total
Laksam-Comilla	182	304	143	22	2	23	19	0	1	696
Comilla-Salda Nadi	241	172	97	36	2	18	11	1	2	580
Salda Nadi-Akhaura	278	358	179	43	5	18	19	3	1	904
Total	701	834	419	101	9	59	49	4	4	2180

Source: Census & IOL survey, 2013 & 2014

2.6 Asset Inventory and Assessment of Losses

2.6.1 Ownership of Affected Households Losing Business and Community Structures

53. All the physically displaced households, shops, business enterprises and PCR structures are included. These structures are either private properties or Government or both, meaning that someone built his structure on his own land but extended his property - i.e., encroached on the adjacent BR/Government land. Table 2.6 shows distribution of households by type and ownership of structures and location.

Table 2.6: Affected Households Losing Structures by Type

Area	Residential			Commercial			Residential & commercial			PCR			Other			Large Scale Business		
	Pvt.	Govt.	Both *	Pvt.	Govt.	Both *	Pvt.	Govt.	Both*	Pvt.	Govt.	Both *	Pvt.	Govt.	Both *	Pvt.	Govt.	Both *
Laksam-Comilla	122	136	46	30	106	7	2	15	5	6	15	2	4	13	2	0	0	1
Comilla-Salda Nadi	38	73	61	1	92	4	3	12	21	6	9	2	2	7	2	2	0	0
Salda Nadi-Akhaura	48	242	68	6	161	12	4	29	10	3	8	3	3	11	4	0	1	0
Total	208	451	175	37	359	23	9	56	36	15	32	7	9	31	8	2	1	1
%	24.94	54.08	20.98	8.83	85.68	5.49	8.91	55.45	35.64	27.78	59.26	12.96	18.75	64.58	16.67	50.00	25.00	25.00

Source: Census & IOL survey 2013 & 2014

* Encroached

54. In total 721 employees of business structures in the Project area will lose their jobs (10.26% of them are employed with the affected business for more than 6 months and 89.7% for less than 6 months). The number of employees losing job due to impacts on businesses is higher in the Comilla–Salda Nadi section. Table 2.7 shows the details.

Table 2.7: Number of Employees Affected by the Project

Area	Total No. of affected Employee		No. of employee working more than 6 months		No. of employee working less than 6 months	
	No.	%	No.	%	No.	%
Laksam-Comilla	225	31.21	27	12.00	198	88.0
Comilla-Salda Nadi	341	47.30	13	3.81	328	96.2
Salda Nadi-Akhaura	155	21.50	34	21.94	121	78.1
Total	721	100	74	10.26	647	89.7

Source: Census & IOL survey, 2013 & 2014

2.6.2 Category of Affected Physical Structures

55. Most of the affected dwellings and other physical structures in the Project areas have been identified, including community structures. Table 2.8 shows various types of primary structures that might be affected due to the Project (detailed categories of affected structures are presented in Annex 4: (Table A 4.1). The majority of these structures (38.49%) will be affected in the Salda Nadi - Akhaura section. Details of the affected secondary are shown in Table 2.9.

Table 2.8: Primary Affected Structures

Category of Structures	Unit	Laksam-Comilla		Comilla-Salda Nadi		Salda Nadi - Akhaura		Total	
		No.	Area	No.	Area	No.	Area	No.	Area
Total Primary Structures	sft	1005	325756	898	330606	1191	292048	3094	948410
Percentage (%)		32.48	34.35	29.02	34.86	38.49	30.79	100	100

Source: Census & IOL survey, 2013 & 2014

Table 2.9: Secondary Affected Structures

Secondary Structure	Unit	Laksam-Comilla		Comilla-Salda Nadi		Salda Nadi - Akhaura		Total	
		No.	Area	No.	Area	No.	Area	No.	Area
Tube-well	no.	80	80	113	113	189	189	382	382
Deep tube-well	no.			1	1	1	1	2	2
Sanitary Latrine	no.	73	73	150	150	91	91	314	314
Slab Latrine	no.	109	109	72	72	154	154	335	335
Kutcha Latrine	no.	3	3	5	5	15	15	23	23
Water pump	no.	35	35	45	45	9	9	89	89
Pillar	no.	23	23	2	2	8	8	33	33
Shahid Minar	no.	1	1					1	1
Bakery Burner	no.			3	3			3	3
Graveyard	no.			3	3			3	3
Mobile Tower	no.					1	1	1	1
Boundary wall (5")	rft	32	3794	35	5602	44	4868	111	14264
Boundary wall (10")	rft	1	72	3	325			4	397
Tin made boundary wall	rft	27	1241	27	1133	24	941	78	3315
Grill	rft	7	69	0		1	260	8	329
Drain	rft	1	20	5	641			6	661
Gate	rft	1	20	1	15	1	10	3	45
Gas line	rft	14	409	14	382			28	791
Brick built Stair in pond	rft	1	20	1	18	1	26	3	64
Culvert	rft					1	12	1	12
Water tank	cft	15	9797	3	346	6	2994	24	13137

Source: Census & IOL survey, 2013 & 2014

2.6.3 Affected Agricultural Land

56. According to the Land Acquisition Plan, it is estimated that 58.43 ha of land will be acquired by the Project, of which 28.51 ha will be agricultural land. In the process of acquisition, if any plot of land so acquired becomes unviable (for example, if less than 10% remains) and if the owner(s) wants the same to be acquired, BR will acquire the entire plot and pay compensation as per the set entitlement in this Project.

2.6.4 Affected Trees and Crops

57. The Project will also require removal of trees of various sizes and species. The census and IoL survey found varieties of trees on both private and BR land. Different species of trees are divided into four categories by size viz big, medium, small and sapling. There are 100 species of trees found in the Project areas: 34 species of fruit trees, 61 species of timber and five (5) species of medicinal trees. Number of affected trees on private and BR land in the Project areas by type and size are presented in Annex 3. The highest number of trees/plants/bamboo (12194) on private land is found in Salda Nadi – Akhaura section followed by Laksam-Comilla (4471) and Comilla-Salda Nadi (4100) sections, while those on BR/Government land are 26525, 7207 and 2436, respectively (Annex 4: Table A 4.2 and Table A 4.3). Table 2.10 shows the aggregated number of trees found on both Government and private land.

Table 2.10: Total Number of Affected Trees by Type, Size, Number

Categories of trees	Name of Sections			Total
	Laksam-Comilla	Comilla-Salda Nadi	Salda Nadi-Akhaura	
Fruit	3513	2048	8790	14351
Percentage of fruit trees	24.48	14.27	61.25	100
Timber	4352	3295	24751	32398
Percentage of timber trees	13.43	10.17	76.40	100
Medicinal	68	21	112	201
Percentage of medicinal trees	33.83	10.45	55.72	100
Banana	1322	717	2172	4211
Percentage of banana plants	31.39	17.03	51.58	100
Bamboo	2423	455	2894	5772
Percentage of bamboo	41.98	7.88	50.14	100
Grand total	11678	6536	38719	56933
Percentage of grand total	20.51	11.48	68.01	100

Source: Census and IoL survey by 2013 & 2014

3. SOCIO-ECONOMIC DATA AND PROFILES

3.1 Introduction

58. This chapter presents the socio-economic profile of the affected households. No ethnic minority or indigenous peoples are affected by the Project alignment. Socio-economic profiles of the affected households include demographic characteristics, income and expenditure status and poverty dimension. These are discussed in the following sections of this chapter.

3.2 Profile of the Affected Households

59. There are 2,180 households/units with a total population of 10,408. The male population is higher than that of female. There are 54.56% males and 45.54% females as found in the household census. The average male-female ratio is 120 i.e., 120 males per 100 females which is higher than the national figure of 100.3 and significantly higher than that of Chittagong² division of 96.1 (BBS 2011). The Comilla-Salda Nadi area has the highest sex ratio (122) and the Laksam-Comilla area has the lowest (117). The average household size is 4.92 (Table 3.1); it is also higher than the national household size of 4.50 (HIES 2010³). Area-wise distribution shows that the Salda Nadi-Akhaura area has a higher population and household size (respectively 4,713 and 5.33) while Laksam-Comilla has a smaller population and household size (respectively 3,046 and 4.5). With the proximity of the Project site to Dhaka, male members remain away from home as temporary migrant workers to earn a living.

Table 3.1: Area-wise Distribution of Households and Population

Area	HH	Male		Female		Total population		HH size	Sex ratio
	No.	No.	%	No.	%	No.	%		
Laksam-Comilla	672	1644	53.97	1402	46.03	3046	100	4.53	117:100
Comilla-Salda Nadi	560	1455	54.93	1194	45.07	2649	100	4.73	122:100
Salda Nadi – Akhaura	884	2569	54.51	2144	45.49	4713	100	5.33	120:100
Total	2116	5668	54.46	4740	45.54	10408	100	4.92	120:100

Source: Household Census, 2013 & 2014

3.3 Distribution of Household Heads

60. The following table (Table 3.2) shows sex-wise distribution of household heads. It is observed from the table that the percentage of male headed households (88.28%) is higher than that of female headed households (11.72 %). The Population and Housing Census of Bangladesh in 2011 and in 2001 found 15.6% and 13.8% female headed households in the country.

Table 3.2: Sex-wise Distribution of Household Heads

Type of household	Laksam-Comilla		Comilla-Salda Nadi		Salda Nadi -Akhaura		Total	
	No.	%	No.	%	No.	%	No.	%
Male headed	597	88.84	493	88.04	778	88.01	1868	88.28
Female headed	75	11.16	67	11.96	106	11.99	248	11.72
Total	672	100	560	100	884	100	2116	100

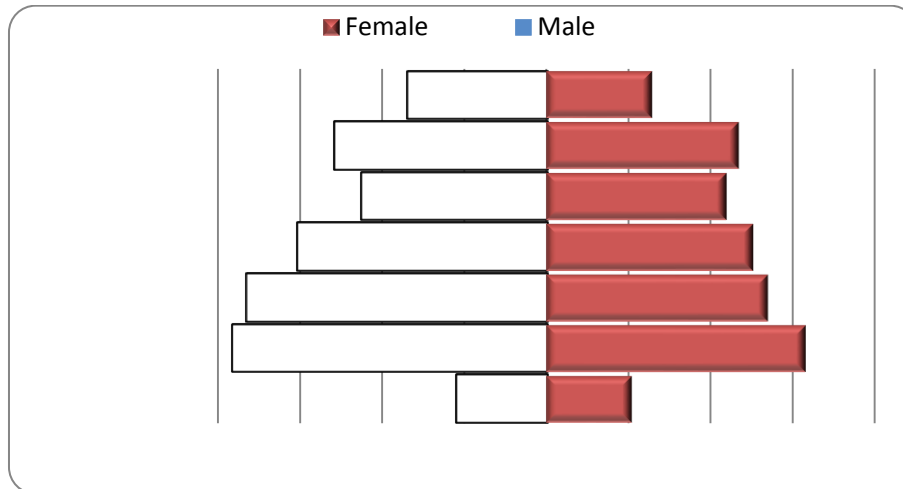
Source: Household Census, 2013 & 2014

² In most cases, the data are compared with that of Chittagong Division only as the study area falls under that division.

³ HIES 2010 refers to Household Income and Expenditure Survey conducted by the Bangladesh Bureau of Statistics (BBS) in 2010.

3.4 Age Composition

61. The following figure (Figure 3.1) shows population distribution in the Project area on the basis of age composition. It shows that the highest section of the population constitutes the age category of 5 to 14 years (21%). The second highest category is 15 to 24 years (19%). In all of the age groups the number of males is higher than that of females.



Source: Household Census, 2013 & 2014

Figure 3.1: Population Pyramid in the Project Area

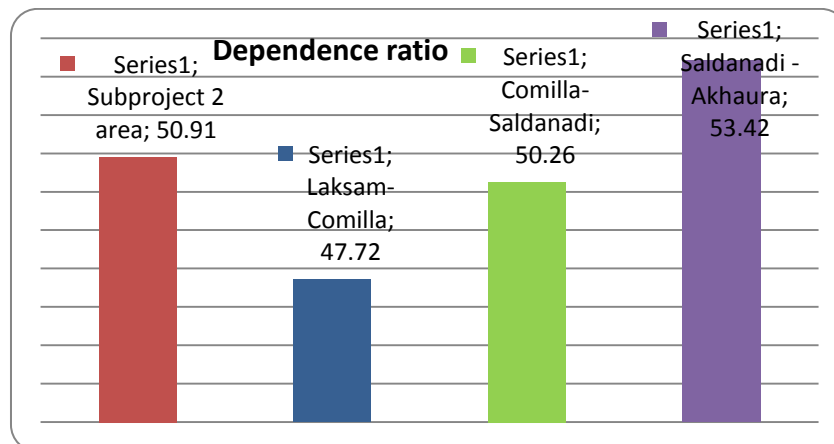
3.5 Dependence Ratio

62. Dependence ratio refers to the ratio of the dependent population (population aged 0-14 years and 60 years and over) to the working age population (population aged 15-59 years). The dependence ratio of total alignment is estimated as 50.91. The dependence ratio is highest in Salda Nadi - Akhaura section followed by Comilla-Salda Nadi and Laksam-Comilla sections (Table 3.3 and Figure 3.2).

Table 3.3: Distribution of Population in Terms of Dependence Ratio

Area	Total population	Dependent population	Probable workforce
Project area	10408	3511	6897
Laksam-Comilla	3046	984	2062
Comilla-Salda Nadi	2649	886	1763
Salda Nadi -Akhaura	4713	1641	3072

Source: Household Census, 2013 & 2014

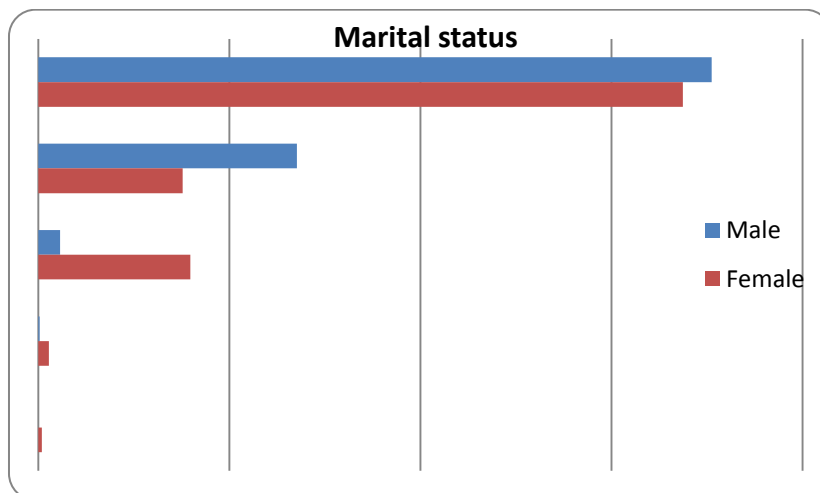


Source: Household Census, Project, 2013 & 2014

Figure 3.2: Dependence Ratio in the Project Area

3.6 Marital Status

63. The following figure (Figure 3.3) shows the marital status of population in the Project area. Irrespective of age group it is found that the rate of married people is higher than that of unmarried people. In the married category, the rate of unmarried males is higher than that of females. In the widow/widower category, the percentage of female is higher compared to that of male. The percentage of abandoned and divorced category is minimal compared to the rest of the categories.



Source: Household Census, Project 2, 2013 & 2014

Figure 3.3: Marital Status in the Project Area

3.7 Household by Religion

64. The following table (Table 3.4) shows the distribution of households by religion category. It is found that Islam is the predominant religion in the Project area (95%). The percentage of Hinduism and Buddhism are minimal (4% and 1% respectively).

Table 3.4: Affected Population by Religion

Religion	Laksam-Comilla		Comilla-Salda Nadi		Salda Nadi -Akhaura		Total	
	Male %	Female %	Male %	Female %	Male %	Female %	Male %	Female %
Islam	92.52	92.08	94.85	95.06	96.69	96.83	95.01	94.98
Hinduism	4.81	5.06	5.15	4.94	3.31	3.17	4.22	4.18
Buddhism	2.68	2.85	0	0	0	0	0.78	0.84
Total	100	100	100	100	100	100	100	100

Source: Household Census, 2013 & 2014

3.8 Education

65. Census findings of the Project area show that concentration of literate people is higher in primary (28.42%) and secondary levels – class six to ten (29.83%) and SSC or equivalent (11.62%); higher the levels of education lower the percentages of literate population. In these two levels of education the percentages of males and females are closer to each other. The rate of higher education is negligible in the Project area due to the lack of opportunity and lack of interest of the people. The illiteracy rate in the Project area, however, is lower i.e. only 18.12% are found as illiterate (Table 3.5). In Bangladesh, 42.1% of population aged 7 years and above (BBS, 2011, HIES-2010) are illiterate.

Table 3.5: Distribution of Affected Population (7 years & above) by Education Levels

Education level	Male		Female		Total	
	Number	%	Number	%	Number	%
Up to class five/Ebtedayee Madrasa	1454	15.47	1217	12.95	2671	28.42
Class Six to Ten	1444	15.36	1360	14.47	2804	29.83
SSC or Equivalent	657	6.99	435	4.63	1092	11.62
HSC or Equivalent	402	4.28	175	1.86	577	6.14
BA or Equivalent	277	2.95	99	1.05	376	4
MA or Equivalent	121	1.29	30	0.32	151	1.6
Hafez	22	0.23	3	0.03	25	0.27
Illiterate	758	8.06	945	10.05	1703	18.12
Total	5135	54.63	4264	45.37	9399	100

Source: Household Census, 2013 & 2014

3.9 Occupation

66. Considering occupational distribution, diverse occupational groups are found in the Project area. Major occupations of the household heads are business (33.19%) and farming (19.20%) and mostly of them are male. Other remarkable occupations are service, day labouring, and transportation. A few female heads are engaged with all of those occupations, except transportation. About 4% male heads also work in abroad and they send remittance in their households. No female heads work in abroad. More than 68% of the female heads are unemployed i.e., they are housewives and engaged with household chores (Table 3.6).

Table 3.6: Occupation of the Head of the Household

Occupation	Male		Female		Total	
	No.	%	No.	%	No.	%
Business	688	36.97	12	4.84	700	33.19
Farming	404	21.71	1	0.40	405	19.20
Service	200	10.75	6	2.42	206	9.77
Day labouring	143	7.68	29	11.69	172	8.16
Transport work	120	6.45	0	0.00	120	5.69
Job in abroad	74	3.98	0	0.00	74	3.51
Unemployed	9	0.48	169	68.15	178	8.44
Aged /Retired	140	7.52	19	8	159	7.54
Others	83	4.46	12	4.84	95	4.50
Total	1861	100	248	100	2109	100

Source: Household Census, 2013 & 2014

3.10 Income and Expenditure Status and Poverty Dimension

67. **Income:** A description has been presented earlier on occupation i.e., sources of income. This section describes the extent of income earned from the sources in the Project area. The highest income comes from business (23.4%) followed by pension/gratuity (11.8%), remittance (11.7%) and so on. The amounts of household income with ranges are presented in the Table 3.7.

Table 3.7: Sources of Income (%)

Sources of income	Percentage of income
Business	23.4
Pension/gratuity	11.8
Remittance	11.7
Service	7.4
Farming	7.2
Driving	5.1
House rent	4.5
Cobbler	4.5
Day labouring	4.1

Sources of income	Percentage of income
Barber	3.8
Medical profession	3.8
Rickshaw puller	3.8
Masonry	3.5
Mechanic	3.1
Carpentry	1.3
Teaching	0.9
Cottage Industry	0.9
Total	100

Source: Socio-economic Survey, 2013

68. Using the lower poverty line, it is found that per capita/per month income of the poor in Chittagong division is BDT 1051.67 and household income at that level is BDT 5,258.35 while at annual level it is up to BDT 63,100.2. On other hand, using the upper poverty line, per capita/per month income of the poor is found BDT 1,307.27 while household income at that level is BDT 6,536.35 and at annual level it is up to BDT 78,436.204. Thus, it can be concluded that households whose annual income range is up to BDT 78,436 belong to the poorer category (both lower and upper poverty). In this context, it is observed that about 27% of households belong to the poorer category. On the other hand, about 73% of the total households belong to the above poverty line category (Table 3.8).

Table 3.8: Annual Income Level of Household

Income ranges (yearly)	Laksam-Comilla		Comilla-Salda Nadi		Salda Nadi - Akhaura		Total	
	No.	%	No.	%			No.	%
Up to BDT 30,000	5	0.74	7	1.25	4	0.45	16	0.76
30,001-60000	94	13.99	77	13.75	87	9.84	258	12.19
60,001-90,000	79	11.76	113	20.18	118	13.35	310	14.65
90,001-120,000	135	20.09	160	28.57	194	21.95	489	23.11
Above 120,000	359	53.42	203	36.25	481	54.41	1043	49.29
Total	672	100.00	560	100	884	100	2116	100

Source: Household Census, 2013 & 2014

69. **Expenditure:** In the Project area, the main outlay of expenditure is payment of employees (74%). These employees are mainly engaged in business and farming. The second highest sector of expenditure is food (7%). The following table (Table 3.9) shows the overall expenditure of the Project area.

Table 3.9: Extent of Expenditure by Sectors

Sectors of expenditure	Percentage of expenditure
Payment of employees	73.7
Food	7.5
Repayment of debt	4.7
House rent	3.5
Social affairs	2.6
Agricultural or other investment	1.6
Transport	1.0
Medical treatment	1.0
Clothing	1.0
Fuel	0.9
Others	3.3
Total	100

Source: Household Census, 2013 & 2014

⁴ Income level according to poverty line is standardized following Household Income and Expenditure Survey (HIES), 2010

70. Using the lower poverty line, it is found that per capita/per month expenditure of the poor in Chittagong Division is BDT 1,174.50 while household expenditure at that level is BDT 5,872.50 and at annual level it is BDT 70,470.00. On other hand, using the upper poverty line, per capita/per month expenditure of the poor is BDT 1,381.76 while household expenditure at that level is BDT 6,908.80 and at annual level it is up to BDT 82,905.60 (HIES 2010).

Table 3.10: Annual Expenditure Level of the Household

Yearly Expenditure Level	Laksam-Comilla		Comilla-Salda Nadi		Salda Nadi - Akhaura		Total	
	No.	%	No.	%	No.	%	No.	%
Up to BDT 30,000	11	1.64	5	0.89	10	1.13	26	1.23
30,001-60000	114	16.96	130	23.21	103	11.65	347	16.40
60,001-90,000	98	14.58	154	27.50	144	16.29	396	18.71
90,001-120,000	164	24.40	173	30.89	208	23.53	545	25.76
Above 120,000	285	42.41	98	17.50	419	47.40	802	37.90
Total	672	100.00	560	100	884	100	2116	100

Source: Household Census, 2013 & 2014

71. **Loan:** The following table (Table 3.11) shows the amount of loan received by the local people from Government, non-Government, and private money lending agencies. On average, a total of BDT 2,957,942 was received by them as loan from those agencies. It shows that they received loan at various amount for various duration of time. Preference is given for choosing sources of loan on average duration of repayment. The higher the duration, the bigger the size of loan.

Table 3.11: Source of Loan

Name of the Area	Name of source	Average loan size	Average duration of repayment (yr)
Laksam-Comilla	BRAC	30,000.00	1
	ASA	15,000.00	1
	Grameen Bank	57,916.67	1
	Local NGOs	17,500.00	1
	Private Bank	200,000.00	3
	Govt. Bank	2,000,000.00	5
Comilla-Salda Nadi	BRAC	252,222.23	2
	ASA	40,277.33	1
	Grameen Bank	66,044.44	1
	Local NGOs	42,130.00	1
	Govt. Bank	37,000.00	1
Salda Nadi-Akhaura	BRAC	125,909.09	1
	ASA	43,600.00	1
	Grameen Bank	44,400.00	1
	Local NGOs	50,833.33	1.75
	Private Bank	10,955.56	1
	Govt. Bank	60,000.00	1

3.11 Poverty and Gender Dynamics

72. By comparing income and expenditure it is found that 27% of the households belong to the poorer category in terms of income group. On the other hand, 36% of the households belong to the poorer category in terms of household expenditure (HIES 2010). The unemployment rate of women is very high as they are mainly housewives and look after the household chores and have limited access to economic activities outside their homestead. About 10% women work as day labourer followed by business (6%) and service (2%). According to survey data, the household income of the poor at lower poverty level is BDT 63,100. About 22% and 10% of the female-headed household (FHH) and male-headed household (MHH), respectively earn yearly income at lower poverty level. About 64% of FHHs have homestead land which is much higher than that of MHHs (48%) and about 27% MHHs have agricultural land which is higher

than that of FHHs (18%). The gender analysis conducted in this Project examined the differences in women's and men's lives to understand social and economic inequity for women and its underlying causes, including provisions for income restoration, training and livelihoods programme for poorer women in this Project. Furthermore, the Project design has integrated gender-friendly features in the railway stations to be built under the Project.

3.12 Vulnerable Groups

73. Vulnerable households have been defined as (i) headed by single woman or woman with dependents and low incomes; (ii) headed by elderly/ disabled people without means of support; (iii) households that are below the latest nationally defined poverty line iv) households of indigenous population or ethnic minority; and (v) households of low social group or caste. During the elaboration of the RP no indigenous population, ethnic minority or affected person of low social group or caste were identified. In all, there are 274 households listed under vulnerable groups (see Table 3.12). Of them, 64 are female-headed households. The female heads are mainly widows (45%) or married (43%) but husbands are away as migrants; some others are abandoned (11%) or divorcees (2%).

Table 3.12: List of Vulnerable Groups and Households

Category	Type	Number
Female Headed HHHs	Female HHHs (income level up to BDT 600000)	52
	Female & Disabled HHHs (income level up to BDT 60000)	1
	Elder Female HHHs (income level up to BDT 60000)	11
Sub-Total		64
Headed by elderly (65 yr older) male-headed	Elder male HHHs (income level up to BDT 60000)	25
	Sub-Total	25
Disabled HHHs	Disabled male HHHs (income level up to BDT 60000)	2
Sub-Total		2
Households under poverty line (less than BDT 60000/ annual income)	Male HHHs, under 65 (income level up to BDT 60000)	183
Total		274

74. Others in the vulnerable group include heads of households headed by poor elderly/disabled persons without adequate means of support and households below the nationally defined poverty line. Those listed as vulnerable groups will receive special attention in relocation and benefit from Project implementation. The entitlement matrix has provision for one-time grants in addition to eligible compensation. Furthermore, there are provisions for training for income with seed grant money to each member of vulnerable households.

3.13 Informal Settlers

The survey identified 676 informal settlers (squatters) located on BR land (see Table 3.13). Most of them (409 or 60%) will lose their residential structures in rural sections of the alignment. Another important portion of them will lose their commercial (229) or commercial cum residential (38) structures in urban areas, with major concentration in Akhaura, Comilla and Laksam station areas.

Table 3.13: Squatters per Category

Squatters on BR land	Number
HH losing residential structure	409
HH losing commercial structures	229
HH losing both com. and residential structures	38
Total	676

75. A survey and FGD with squatters conducted in May 2014 (Rental availability and affordability survey, see Annex 7) concluded that informal settlers, and in particular commercial squatters, are not poor or vulnerable. Most of them (61%) own a house and 39% live in rented houses in town where their business is. For the ones who rent in town, the monthly rent ranges from 750 to 1500 BDT a month. Overall, 40% of those interviewed have land and houses in their village homes despite their “illegal” status as shops and business owners on BR land. In addition, 76% of them have a monthly income over BDT 10,000, which is above the average in the project area (See Chapter 3). Finally, the survey revealed that a third of the commercial squatters (28%) rent from BR land around the stations area. BR has a standard policy to provide lease for commercial purposes around the stations when land is available.

3.14 Summary and Implications

76. The Project impacts have both physical and economic dimensions. It is evident from the analysis presented in this chapter that the impacts are more on small businesses/shops, largely owned by those who live on BR land. Male members have greater mobility compared to the females, who largely work within the household except for poorer women who reported earning their living as wage labourers. The occupational and income differences are also significantly different between men and women in the Project area. Among the affected households, those without titles and live on BR land will experience significant adverse impacts. The resettlement policy and mitigation measures outlined in this Project including livelihood rehabilitation programme, have been tailored to the address these impacts.

4. CONSULTATION, DISCLOSURE AND PARTICIPATION

4.1 Introduction

77. Public consultation is an essential part of the social safeguard planning process aimed at involving the local stakeholders in the Project development and implementation phases of the Project cycle. The stakeholders, in this process, are able to provide inputs and engage themselves in developing measures to minimise and/or avoid impacts and development mitigation measures, based on local needs and conditions. Potential Project impacts were disclosed and discussed in stakeholders meetings along the alignment. These meetings, which were attended by both men and women, provided venues to influence, share their views, and raise their voices in decision making processes leading to sustainable resettlement.

4.2 Key Stakeholders of the Project

78. The consultation, discussion and participation processes start by identifying the stakeholders of the Project. The stakeholders of the Project were identified through a 'stakeholder mapping exercise' conducted by the field survey team members. The exercise was done by categorising the potential affected/benefited persons and host communities who have a stake in the Project. The identified primary stakeholders are the land owners, traders, farmers, service holders, day labourers, rickshaw/van pullers etc, who will be directly and/or indirectly affected by the Project interventions.

79. The identified secondary stakeholders are the public representatives, local Government administration, the executing agency, financing institutions, consultants, construction contractors, suppliers and service providers. The list of secondary stakeholders for the Project includes the BR, ADB, EIB, DC-Comilla and Brahmanbaria, public representatives, Project Preparation Consultants including Social Safeguard Consultants, Implementing NGO, and Management/Supervision Consultants.

4.3 Approaches and Methodology

80. The approach for discussion, consultation and participation was structured in such a way that it would offer a platform to all the stakeholders where they may discuss, share and debate their opinions. The GoB ordinance/acts and policies as well as policy/guidelines of the Project financiers have been followed in designing and performing the consultation and participation process. The process was initiated through conducting necessary stakeholder consultation meetings (SCMs) in the Project area. Despite the local practice of *purdah* (seclusion of women) from public gatherings, the team encouraged the participation of women in the stakeholders meetings. Thus, both men and women were in attendance in the consultation meetings, particularly in primary stakeholders' consultation meetings. These SCMs were preceded by meetings with local administration at the upazilla and district levels. In sum, multi-level consultations were carried out, starting with initial meetings with local administration, SCMs, and FGDs. The process continued at individual level also through various surveys undertaken in this Project.

4.3.1 Social Survey

81. A number of social surveys were conducted such as (i) a census & inventory of losses survey, (ii) a socio-economic survey, (iii) a property valuation/market survey, and (iv) marking of the properties and video filming etc. The census covered 100% of the APs while the socio-economic survey (SES) covered 20% of the households for IPASA. The house/structure marking along with video filming was done also. These surveys and associated activities conducted in the field have brought the specific affected persons into an effective consultation and participation process. The census survey covered

2180 households; socio-economic survey covered 418 households; market survey covered about 350 persons in 70 mouzas. Individual and household-level consultations were integral part in conducting all of the above tasks.

4.4 Stakeholder Consultation Meeting (SCM)

82. In order to assess stakeholder needs, expectations, perceptions, and choices, and to ensure their rights and voices a two-fold consultation process was carried out during the survey. In this regard, SCMs were conducted firstly with both the primary and secondary stakeholders and later, affected persons within the occupation and gender based groups were consulted through FGDs. Nine (9) SCMs were carried out at three sections of the Project (a. Laksam–Comilla, b. Comilla–Salda Nadi and c. Salda Nadi-Akhaura). The total number of participants in nine SCMs was 427 (Table 4.1). In addition, six consultation meetings were also conducted during the additional survey (February 2014) to inform local stakeholders the design modifications in new railway stations that minimised impacts in the locality. These meetings were held at (i) Dharmapur Railway Gate (Kotowali, Comilla); (ii) Alishahar Railway Station (Comilla Sadar Dakshin); (iii) Comilla Railway Station (Comilla Sadar); (iv) Sadar Rashulpur Railway Station (Comilla Sadar); (v) Quasba Railway Station (Quasba, Brahmanbaria) and Mogra UP Office (Akhaura, Brahmanbaria).

Table 4.1: Schedule and Number of Participants of SCMs

Section	Meeting Place	Upazilla Name	Mouza/Union Name	Date	Time	No. of Participants
A	Beside Alishahar Railway Station	Comilla Sadar Dakshin	Uttor Perul	20/05/13	10 am	58
	Talukdar Tower, Baghmara Bazar	Comilla Sadar Dakshin	Baghmara	20/05/13	03 pm	30
	Bara Para UP Office (Beside Bijoypur Bazar)	Comilla Sadar Dakshin	Bara Para	21/05/13	10 am	59
B	Mim Hospital (Near Comilla Sadar Railway Station)	Comilla Adarsha Sadar	Comilla Sadar, Ward No. 3	19/05/13	10 am	81
	Beside Sadar Rashulpur Railway Station	Burichang	Rajapur	19/05/13	03 pm	37
	At Rajapur Railway Station	Comilla Adarsha Sadar	Amratali	20/05/13	10 am	34
C	Bayek UP Office (Near Salda Nadi Railway Station)	Quasba	Bayek	20/05/13	03 pm	39
	Ganganagar Govt. Primary School (Jajishar, near Quasba Railway Station)	Quasba	Quasba	21/05/13	10 am	54
	Akhaura Upazilla HQ (Near Akhaura Railway Station)	Akhaura	Radhanagar	21/05/13	03 pm	35

4.5 Focus Group Discussion (FGD)

83. The specific issues and concerns and choices of particular occupation and gender based groups within the primary stakeholder were obtained from the FGDs. Thirty (30) FGDs were conducted at different locations of the Project area with five different occupational/gender groups. In this regard 9 (nine) FGDs were conducted with businessmen/traders, 9 (nine) with farmers, 5 (five) with day labourers, 2 (two) with the

landless and 5 (five) with the women groups. About 393 participants from different groups were attended in 30 (thirty) FDGs (Table 4.2).

Table 4.2: Meeting Schedule and Number of Participants of FDGs

Section	Meeting Place	Upazilla Name	Mouza/Union Name	Date	Stakeholder Group	No. of Participants
Laksam-Comilla	Chhoto Harkila (adjacent to rail line)	Sadar Dakhin	Uttar Perul (11 No.) 5 No Ward	28/05/13	Day Labour	14
	Aliwsahar Mitarpara	Sadar Dakhin	Uttar Perul (10 No.), 2 No Ward	28/05/13	Farmer	12
	Baral	Sadar Dakhin	Dakhin Baghmara	28/05/13	Businessman	11
	Baghmara	Sadar Dakhin	Dakhin Baghmara	27/05/12	Landless	15
	Dattapur	Sadar Dakhin	Barpara	29/05/13	Woman	11
	Jangalia	Sadar Dakhin	21 No. Ward, Comilla City Corporation	27/05/13	Businessman	8
	Saktala	Sadar Dakhin	21 No. Ward, Comilla City Corporation	29/05/13	Woman	9
	Daulatpur	Sadar Dakhin	Kotowali	27/05/13	Landless	9
	Durgapur	Sadar Dakhin	4 No. Baropara	29/05/13	Farmer	9
	Dharmapur	Sadar Dakhin	South Durgapur	29/05/13	Day Labour	11
Comilla-Salda Nadi	Shasongasa-1	Comilla Adarsha Sadar	Shasongachha	03/06/13	Woman	12
	Shasongachha-2	Comilla Adarsha Sadar	Durgapur	04/06/13	Day Labour	9
	Shasongachha-3	Comilla Adarsha Sadar	Durgapur	04/06/13	Woman	12
	Arajura	Comilla Adarsha Sadar	Arajura	03/06/13	Businessman	9
	Rashulpur	Comilla Adarsha Sadar	Amratoli	06/06/13	Businessman	10
	Panchara	Burichong	Rajapur	09/06/13	Farmer	8
	Dakshin Teta Bhomi	Brahmanbaria	Shashidal	09/06/13	Farmer	8
	Uttar Teta Bhumi	Brahmanbaria	Shashidal	09/06/13	Farmer	8
	Shashidal	Brahmanbaria	Shashidal	07/06/13	Businessman	9
	Salda Nadi	Brahmanbaria	Shashidal	07/06/13	Businessman	9
Salda Nadi-Akhaura	Raghurampur	Quasba	Raghurampur	03/06/13	Farmer	21
	Mondobagh	Quasba	Chandkhola	03/06/13	Businessman	14
	Uttar Chakbosta	Quasba	Kalyanpur	02/06/13	Farmer	21
	Quasba Rail Station	Quasba	Quasba	30/06/13	Businessman	10
	Noahpara	Quasba	Guruhit	29/05/13	Farmer	20
	Mogra	Akhaura	Mogra	06/06/13	Businessman	14
	Dharmanagar	Akhaura	Dharmanagar	05/06/13	Fish Farmer	35
	Basudevpur	Akhaura	Basudevpur	05/06/13	Day Labour	20
	Debgram	Akhaura	Debgram	06/06/13	Day Labour	15
Chandansar	Akhaura	Chandansar	06/06/13	Woman	20	

4.6 D. Project and Resettlement Issues raised during consultations

84. The Project, its preliminary design and its anticipated impacts were shared with the affected/benefitted people at the beginning of each SCM session. The major issues that were discussed included: (i) Project details and alignment; (ii) benefit and adverse impact of the Project; (iii) opinion on the compensation against potential losses; (iv) compensation for the vulnerable population; (v) mechanism of compensation, and (vi) resettlement assistance and options. . The stakeholder participants joined actively in all discussions and shared their views, needs and aspirations from the Project (for details, see Annex 5).

4.7 Stakeholder's Attitude towards the Project

85. Local stakeholders' have a very positive attitude towards the Akhaura-Laksam Double Line Project. They opined that, an important sector of the country will be developed through implementation of this Project. The stakeholders were happy to learn that the rail communication of the country will be modernised in terms of its system and services. As the railway is used frequently by the mass people due to its comfort and cost-effectiveness; and it provides an environment friendly means of transportation in the country, therefore, this Project will accelerate overall socio-economic development of the country. The local people were happy that the railway communication system will be improved as an outcome of the double line. They were ready to support the Project implementing authority as they understood that the Project will improve local infrastructures and businesses as well as establish improved connection with other parts of the country and neighbouring countries for the purposes of education and health care, trade and commerce, tourism etc.

4.7.1 Concerns Raised at the Consultation Meetings

86. The stakeholders identified the prospects as well as issues related to the construction of the project and recommended solutions as per their own perceptions. In this section, the concerns, issues, and recommendations are presented in various tables. Further, the recommendations were duly recorded in the meeting minutes and also documented. The overall outcome of the consultation meetings are presented in detail in the [Annex 5](#).

87. During the consultation the stakeholders expressed their views of the overall benefit and adverse impacts of the Project. Table 4.3 presents the perceived outputs of the proposed Project as discussed in the consultation meetings.

Table 4.3: Perceived Benefits and Impacts of the Project

Issues	Responses
Perceived Outputs of the Proposed Project	
Benefits of the Project	<ul style="list-style-type: none"> Modernisation of railway sector with improved communication system and quality service Development of local infrastructures of roads and highways Development in communication network and business with neighbouring countries Enhancement of socio-economic state of the locality as well as the country
Adverse impacts of the Project	<ul style="list-style-type: none"> Displacement of affected households and squatters on BR land Temporary unemployment due to loss of business/dislocation Adverse impacts on extended/joint family and increase of nuclear family Loss of trees/plants and degradation of environment Noise and air pollution during construction Increased possibility of accidents due to enhanced railway traffic Potential increase in crime in terms of smuggling of illegal goods and human trafficking through international connectivity

88. The general issues and concerns that were discussed in the consultation meetings are presented in Table 4.4. During the first series of consultations, the stakeholders were principally concerned about the alignment and to make sure the final alignment integrated the inputs of consultation with the local community. Other major concerns expressed were the impacts of land acquisition on asset and income.

Table 4.4: Stakeholders' Concerns, Responses and Action Taken

Issues	Observations by Stakeholders	Responses and follow up actions taken to address the issues
Project alignment	Alignment should be selected with correct information by following the CS and RS map and should follow BR Records	The communities were told that their concerns would be taken into account.

Issues	Observations by Stakeholders	Responses and follow up actions taken to address the issues
	<p>The selection of alignment has not done appropriately in many areas, hence require re-design by the authority concerned</p> <p>The authority should clearly disclose all information regarding the existing and required land on the east and west sides of the railway tract</p>	<p>The alignments were subsequently adjusted taking into accounts key concerns. For example (i) the original alignment in Gangasagar to Akhaura station was adjusted to avoid impacts on the local bazaar and old historical sites; (ii) the station area in Mandabag and others were redesigned to reduce acquisition of private land; and (iii) alignments were adjusted to avoid impacts on two PCRs and thus saved by realignments.</p>
Effect of the land acquisition on asset	<p>Loss of land, houses, commercial/business structures, trees, tube wells, boundary walls, latrines, fish pond/farms etc.</p> <p>Loss of productive agricultural land with good intensity of crop production</p> <p>Day labourers/landless people will lose work and/or shelter, or both, therefore, livelihoods will be severely hampered</p> <p>Farm day labourers who cultivate vegetable beside railway land round the year will lose their gardens</p> <p>Day labourer/landless community will face financial crisis and would not be able to rebuild their house</p>	<p>The communities were told that their concerns would be taken into account and that any impact on their land, asset or livelihood would be compensated.</p> <p>In practice, private land acquisition was reduced from 99 ha to 58.43 ha with further adjustments of the design. This includes both tracks and station areas.</p> <p>The concerns with regard to loss of structures and livelihoods have been adequately addressed in the entitlement matrix.</p>
Effect of the land acquisition on work /source of income	<p>Temporary loss of jobs/business/work hamper income sources from business/trade/agriculture crop/labour wage</p> <p>The women community and their children will be at risk of being relocated and unable to adapt new environment after displacement</p> <p>Income sources will be hampered up until replaced/rehabilitated</p> <p>Women and children will suffer from lack of nutrition because due to loss of income</p> <p>Disruption of income sources will cause insecurity in food, accommodation, education facilities etc. for the affected persons</p>	<p>The issues of loss of business, income/livelihoods, relocation adjustments have been addressed in terms of compensation and assistance. Since the affected families are likely to relocate within the vicinity, the disruptions will be limited, including access to schools for children. Essentially, the families will re-establish themselves within their communities.</p>

89. The opinion on compensation issues e.g., type and form of compensation; mechanism and modalities of compensation payment including suggestions offered by the people on restoration/ rehabilitation assistance are given in Table 4.5.

Table 4.5: Issues and Concerns Regarding Compensation and Responses

Issues	Concerns raised by Stakeholders	Responses and Policy actions
Compensation against loss	<p>Special consideration for the people who will lose all their land and structures entirely</p> <p>Consider all affected HHs irrespective of titles</p> <p>Compensation should be determined according to current market price</p> <p>Affected infrastructure should be rebuilt/reconstructed by authority</p> <p>Acquired land should be compensated by land as much as possible</p>	<p>Compensations will be paid at market rates; First, DC will pay as per the 1982 Ordinance. Second, the difference between the DC and market rate (replacement value) will be paid by the project. Through the elaboration of the RP, the Project has conducted a valuation report that assesses market rate of land and assets.</p> <p>Since land for land is not possible, market value will be provided so that those losing lands may buy or rent replacement land. For title holders, the Project will pay transaction costs such as stamps and duties required.</p>

Issues	Concerns raised by Stakeholders	Responses and Policy actions
Compensation for vulnerable population	<p>Arrange land within same area and/or set up cluster villages in elsewhere for the resettlement of slum dwellers</p> <p>Landless people/small businessman should be given gross amount/ compensation at a time so that they can relocate/resettle to other places</p> <p>Build market beside the rail station and shared with affected petty traders on lease or other way as rehabilitation</p> <p>Special compensation should be given to distressed women and landless people</p> <p>Alternative assistance should be given to affected small/marginal/tenant farmers so that they become re-established</p>	<p>Compensation for structures, including those illegally built on BR land, will be paid. The establishment of new markets will be explored although BR land around stations is very limited. Poor women and vulnerable people will get additional assistance.</p>
Compensation type including relocation	<p>Suitable places/lands for relocation are very scares in the area as people are unwilling to sell homestead/commercial lands</p> <p>Alternative land in the same area or nearby as compensation for commercial/homestead/agriculture purpose</p> <p>Alternative accommodation facility (single /cluster) for low earners group</p> <p>The affected community should be relocated near their village of origin so that they can continue their local business/work/farming</p>	<p>Land for not is not an option due to land scarcity. Those affected and requiring relocation will be assisted by the INGO in identifying land/structure to buy or to rent, in addition to compensation for the structures will be paid, salvageable will be allowed to be taken away free of costs, relocation grant/assistance will be provided. All these elements will be explained in the entitlement matrix for compensation and resettlement.</p>
Mechanism of compensation	<p>Replacement value/price should be determined in consultation with LGI, public representatives and local elites concerned</p> <p>In terms of rehabilitation of traders (e.g. constructing business centres) compensation may be provided to community instead of individual</p> <p>The compensation should consider alternative options (e.g. land, livelihood etc.) besides cash money</p> <p>The grievance redress committee should play proper role in determining the ownership of land</p> <p>Payments in cash directly through bank cheques/money transfer to local bank or postal services or by hand by the relevant Project officials</p> <p>Not to involve any public representatives (e.g. Chairman, Member of UP and Councilor of Pourashava) in the cash payment process</p> <p>There should not be political manipulations involved in the compensation of the affected persons, specially the women and vulnerable groups</p> <p>Necessary consultation and disclosure should be arranged for disseminating all updated information to the local people</p> <p>The INGO should be trustworthy to all stakeholder</p>	<p>The project will pay replacement value for assets to be acquired. Compensation will be paid in checks to the bank account – no cash will be involved. Also no “middlemen” will be used. The Project will employ an experienced and capable INGO to assist this process and to help the affected families to receive their compensation and other entitlements. The INGO will conduct regular group meetings with affected families to explain the process and assist the APs.</p>
Livelihood restoration/ rehabilitation assistance	<p>A livelihood Improvement programme will be provided along with financial assistance for better livelihood for the low earners group</p> <p>Provide/arrange jobs for the affected family members suitable to their skills and expertise</p> <p>Arrange training facilities to enable displaced</p>	<p>The RP will have provision for skill training for alternative livelihoods. Also, those willing to work, the construction contractors will give preference in hiring affected persons for unskilled/daily laboring jobs. Contractors can't discriminate between men and women in</p>

Issues	Concerns raised by Stakeholders	Responses and Policy actions
	<p>people to adapt to the alternative livelihood/occupations</p> <p>Skills development training on cattle, duck and poultry rearing as well as farming will make the APs self-reliant</p> <p>Women community require training for employment in garments and small cottage industries</p> <p>The women want to production tools/instruments (e.g. sewing machine etc) for employment so that they can work at home</p>	<p>terms of wages and other benefits. The INGO will conduct additional survey to identify skill and training needs. Poor and vulnerable families will be eligible for seed grants for small businesses with approved business plans. INGO will also assist in the development of business plans.</p>

90. During the meetings, some location-specific issues and concerns were raised. The members present also provided some recommendations. These are discussed in Table 4.6 below.

Table 4.6: Specific Local Issues/Concerns and Responses

Issues	Suggestions	Responses
New market/trade Centres and/or land for market	To establish new market/business centres at Bara Bazaar (Akhaura Rail Station) , Baghmara Bazaar (Comilla Sadar Dakshin); Bijoypur Bazaar, Comilla Sadar Dakshin (Rajapur Station (Burichang, Comilla) and Comilla Sadar Railway Station	The Project will explore such possibilities but BR land around those stations is extremely limited. Acquisition of private land for establishing markets or business centres will not be considered to avoid further impacts and displacement.
Alternative agricultural land and BR land for resettlement	Settlement of landless squatters (on both sides of the railway line), Comilla Sadar Fish hatcheries adjacent to Sadar Rashulpur Station, Comilla Sadar Uttar Agricultural land as compensation instead of cash money to enable 70% of farmers near Salda Nadi Station to continue earning their livelihoods from agriculture Fish farms at Gangasagar for the fishermen community of Dharmapur mouza of Akhaura Upazilla	There are no BR lands on both sides of the track forcing BR to acquire private land for the double track. So resettlement of squatters on BR land on both sides of the track is not a feasible option. Land-for-land for agriculture will be problematic as it will lead further acquisition. The Project will pay replacement value for land as a support to buy alternative agriculture land by the titleholders. The fish farms affected will get similar compensation to reestablish their farms.
Reconstruction of PCRs/CPRs at Project costs	Mogra Bazar, Akahura Old Hindu Temple, Mogra Bazar, Akahura Union Parishad, Mogra Bazar, Akahura Baghmara Bazar, Comilla Sadar Dakshin Nandaram Shadur Mandir, Rajapur Railway Station, Burichang, Comilla is to be left undisturbed Shrine to be left undisturbed and a pucca road (1 km from Nandoram's temple) to be reconstructed, Burichang, Comilla Mosque at Baghmara Bazar, Comilla Sadar Dakshin	All affected PCRs (historical buildings like temple) and CPRs (community buildings, schools, clubs etc.) will be reconstructed at project costs. The project team will review some of the PCR sites for realignments and avoid impacts, and also institutions like local hospitals will likely be avoided through technical adjustments. * Most of these concerns have been taken into account. Many of the structures listed have been avoided now – for instance, three major PCRs, the Mim Hospital in Comilla, the old Pagoda at Alishahar station.

Issues	Suggestions	Responses
	<p>Bijoypur High School, Bara Para (near Bijoypur Bazar), Comilla Sadar Dakshin</p> <p>Mim Hospital near Comilla Railway Station</p> <p>Eidgah and graveyard, Shashangasa, Comilla Sadar</p> <p>Deep tube well (for irrigation) near Sadar Rashulpur Station, Comilla Sadar Uttar</p> <p>Public toilet at Bijoypur Bazar, Comilla Sadar Dakshin</p> <p>Existing village located on the north side of the Mandabag Rail Station</p> <p>An old Pagoda named Meghusen Buddha Bihar near Alishahar Railway Station, Comilla Sadar Dakshin</p>	
Construction of RoB, FoB, bridge/culvert and roads	<p>Road over bridge (RoB) at rail crossing gate beside Akhaura Rail Station, Akahura</p> <p>Foot over bridge (FoB), Sadar Rashulpur Station, Comilla Sadar Uttar</p> <p>Small bridge (that will be damaged) near Rajapur Railway Station, Burichang, Comilla</p> <p>Paved road along the railway line between Akhaura and Gangasagar Rail Station</p> <p>Paved road (on both sides of the railway line of Comilla Sadar) for local residents</p>	The Project design has provisions for RoB and FoB in major stations like Akhaura and Comilla. Additional, guarded rail crossing gates have been designed for safety purposes.

4.8 Rental Availability and Affordability Survey and FGDs

A rental availability and affordability survey and FGDs was conducted in May 2014 to assess the overall socioeconomic context of the squatters/informal settlers in station areas, current incomes, and future options for relocation and re-establishment of businesses. Of the 89 respondents interviewed, 87 (98%) are shops/businesses while only 2 (2%) are business-cum-residences. Twenty-five (28%) respondents reported to have taken commercial lease of land from BR.

Four FGDs were also conducted. In all four FGDs, a key demand was cash compensation by BR prior to relocation. They expressed desire to stay around the station areas in order to continue their businesses. One participants said, “compensation first and then shifting.” Another said, “we need sufficient advance notice for shifting.” Those attended clearly mentioned that they are not interested in changing their occupations and stay in business in the future. They also requested for assistance from INGO to support them in identifying another place to relocate (rent or buy) in proximity of the station. FGD participants, particularly those who are BR lease holders, demanded that BR gives them “priority” in re-allocating shops after modernisation of the stations. Also, they should be allowed to operate within the station platform for businesses.

4.9 Consultation Outcomes and Policy Issues

91. The outcomes of the consultation meetings were very helpful in minimising the impacts of the Project. First, the alignment from Gangasagar to Akhaura was realigned to save Mogra Bazaar partially and avoided the old temple. Second, two private hospitals near Comilla Town were also saved. Third, compensation for the affected

structures on BR land will be given by the Project at market rates. Fourth, based on discussion at the consultation meetings, the Project has designed special compensation packages for the poorer families and livelihood restoration for the affected families. It was explained clearly at the meetings that land for land as an alternative was not an option in this Project; however, adequate compensation will be paid and the Project will assist the relocation and rehabilitation of the affected families. Finally, the rapid assessment and FGDs provided helpful data for designing appropriate level of supports for relocation and re-establishment of businesses by the informal settlers.

4.10 Consultation and Participation during Project Implementation

92. A consultation and participation mechanism has been developed by engaging the primary stakeholders in local committees – for instance, grievance redress committees (GRC), property valuation advisory committee (PVAC), and local resettlement implementation committees. The INGO to be appointed by the Project for the implementation of RP will continue the processes of consultation and participation by involving the affected households and the beneficiaries as well. Thus, consultation will remain as an integral part of Project management and implementation.

4.11 Disclosure of the RP

93. As per the guidelines of ADB and IEB, the EA will disclose the RP in a summarised form as an Information Brochure and Booklet in Bangla language to the local stakeholders immediately after the RP is approved by the cofinanciers. Copies of the RP and the Booklet will be available in DC offices in Comilla and Brahmanbaria, and in the sub-districts (Upazillas) within the Project area for the general public and civil society members. In disclosure sessions, the extent of Project impacts on their communities and individual households will be fully disclosed to the directly affected persons and communities. The policies for mitigation of adverse social impacts will also be disclosed to the affected persons. In this regard, meaningful consultations will be arranged by the INGO with affected persons for enabling their informed participation in preparing, implementing, and monitoring of the RP.

94. The Booklet already drafted in English and Bangla ([see Annex 6](#)) briefly presents (i) the Project impacts; (ii) mitigation measures and entitlement matrix; (iii) grievance redress mechanisms; (iv) the institutional framework for Project implementation; (v) schedule for implementation and monitoring arrangements; and (vi) a set of common Q&A about the Project for affected people. The RP will be also uploaded in the BR website after obtaining concurrence from the ADB and approval from the Ministry of Railways, GoB.

5. LEGAL AND POLICY FRAMEWORK

5.1 National Laws and Regulations

95. The principal legal instrument governing land acquisition in Bangladesh is the Acquisition and Requisition of Immovable Property Ordinance, 1982 (subsequent amendments of it up to 1994). The 1982 Ordinance requires that compensation be paid for (i) land and assets permanently acquired (including standing crops, trees, houses); and (ii) any other damages caused by such acquisition. The Ordinance provides certain safeguards for the owners and has provision for payment of “fair value” for the property acquired. The Ordinance, however, does not cover Project-affected persons without titles or ownership record, such as informal settler/squatters, occupiers, and informal tenants and lease-holders (without document) and does not ensure replacement value of the property acquired. The Act has no provision of resettlement assistance and transitional allowances for restoration of livelihoods of the non-titled affected persons.

96. The Deputy Commissioners (DC) in all cases, determine “market value” of acquired assets on the date of notice of acquisition (notice under section 3 of the Ordinance). The DCs then add 50% premium of the assessed value, which becomes “cash compensation under law” (CCL) of all acquired assets due to compulsory acquisition. The CCL paid for land is generally less than the “market value” as owners customarily report lower values during registration to avoid and/or pay fewer taxes. If land acquired has standing crops cultivated by tenant (bargadar) under a legally constituted written agreement, the law requires that part of the compensation money be paid in cash to the tenants as per the agreement. Places of worship, graveyard and cremation grounds are not to be acquired for any purpose. The law requires that the salvaged materials upon payment of compensation will be auctioned out by the Government.

5.2 Cofinanciers Safeguards Policies and Guidelines

97. The Project cofinanciers – ADB and IEB – have specific social and resettlement safeguards that recognise and address the resettlement and rehabilitation (R&R) impacts of the affected persons irrespective of their titles and require preparation of RP in every instance where involuntary resettlement occurs. In brief, the policy requirements are:

- i. avoid or at least minimise impacts where possible i.e. explore viable alternative Project designs to avoid and/or minimise involuntary resettlement;
- ii. carry out meaningful consultations with affected persons, avoid and/or prevent forced eviction and provide effective remedy to minimise negative impacts;
- iii. provide resettlement support and/or sites to communities impacted by the Project, including host communities;
- iv. pay compensation for acquired assets at the replacement value;
- v. enhance, or at least restore, the livelihoods of all affected persons in real terms relative to pre-project levels; and to improve the standards of living of the displaced poor and other vulnerable groups;
- vi. planning through a survey and/or census of displaced persons, including gender analysis, specifically related to resettlement impacts and risks;
- vii. inform all displaced persons of their entitlements and resettlement options. Ensure their participation in planning, implementation and M&E of resettlement programmes;
- viii. pay particular attention to the needs of the vulnerable groups, especially those below poverty line, the landless, the elderly, women and children

- and indigenous people, and those without title to land, and ensure their participation in consultations;
- ix. establish a grievance redress mechanism for dispute resolution
 - x. support the social and cultural institutions of displaced persons and their host population;
 - xi. provide resettlement assistance to displaced persons, including non-titled persons;
 - xii. socio-economic surveys and a census are to be conducted, with appropriate socio-economic baseline data to identify all persons who will be displaced by the Project and to assess the Project's socio-economic impacts on them;
 - xiii. the social impact assessment will identify individuals and groups who may be differentially or disproportionately affected by the Project because of their disadvantaged or vulnerable status;
 - xiv. Resettlement Plans will elaborate displaced persons entitlements, the income and livelihood restoration strategy, institutional arrangements, monitoring & reporting framework, budget and a time-bound implementation schedule; and
 - xv. disclose the Resettlement Plan and other relevant information in a form and language(s) accessible to key stakeholders, civil society, particularly affected groups and the general public.

5.3 Gap between GoB Laws and Cofinanciers Policies

98. There are evident gaps in the GoB 1982 Ordinance for land acquisition and ADB/EIB policies and guidelines related to land acquisition, compensation and involuntary resettlement. A Gap analysis is presented in Annex 6 describes gaps between GoB and cofinanciers policies and Project-specific measures to bridge the gaps. A brief summary of the gaps between GoB and ADB/EIB is in order:

99. Generally, the 1982 Ordinance II does not recognise unauthorised occupants on the Government land and there is no clear indication about avoiding or minimising displacement. Both ADB and EIB policies strongly require avoidance or at least minimise adverse impacts through alternative design options.

100. The adverse social impacts are not entirely recognised by the 1982 Ordinance – for instance, there are no provisions for resettlement of the displaced population, whereas both ADB and EIB policies require not only resettlement sites and support but uphold and at least restore pre-project standard of living of the affected people.

101. The 1982 Ordinance pays very little attention to public consultation and stakeholders engagements in Project planning and execution. ADB/EIB policies require meaningful consultation with the affected people and other stakeholders to disseminate Project goals and objectives to obtain stakeholders' views and inputs in Project planning and implementation.

102. Finally, ADB/EIB policies pay special attention to gender issues and vulnerable groups in the resettlement processes, particularly the non-titled and the affected poor households. The policy gaps have been bridged by additional Project-specific measures adopted in the RP. The Project has minimised displacement of people as much as possible by exploring all viable design alternatives. Extensive community consultations were held during Project preparation and will continue during implementation of the Project. Adequate compensation; replacement cost (for lost assets and income); and rehabilitation and livelihood assistance will be provided so that APs can improve or at least restore their standard of living at pre-project level. Special attention will be given to vulnerable APs including elderly and women headed households. In sum, the added measures in this Project fully comply with ADB/EIB social and resettlement safeguard

policies. Table 5.1 provides a summary of the key measures taken to comply with ADB/EIB Policy requirements (for details, see [Annex 7](#)). These measures are derived from “good practices” in resettlement management in other externally funded (i.e., ADB, World Bank) projects in Bangladesh.

Table 5.1: Summary of Gaps and Additional Gap-filling Measures Adopted in the Project

Sl. No.	Gaps between ADB/EIB Policies and GoB 1982 Ordinance II	Gap-filling measures/actions taken in this Project
1	Gaps with regard to avoidance and minimised project impacts	The project designs adopted aimed to minimise impacts and adjusted tracks and station design further to reduce impacts.
2	Existing GoB laws recognise title owners only; informal settlers are not covered	All affected persons irrespective of titles have been identified for compensation and assistance
3	Existing laws and methods of assessments do not ensure full replacement costs	Provisions have been adopted for additional top up payments to ensure current market or replacement costs
4	Consultation with affected community not legally required under GoB 1982 Ordinance II	Extensive consultations were carried out during the preparatory phase; similar consultations will continue during project implementation
5	No relocation assistance or support under 1982 Ordinance II	Affected households and businesses will receive relocation assistance and support from the project
6	No support or program for income and livelihood restoration	The project benefits include income and livelihood restoration, including training for alternative incomes, and seed grants for small businesses
7	No provision for reconstruction of common property resources	The project will reconstruct all physical and cultural resources (PCRs) and common property resources affected by the project.

5.4 Eligibility and Cut-Off-Dates

103. Eligibility to receive compensation and resettlement assistance will be limited by “cut-off” dates. There will be two cut-off-dates in this Project. The first cut-off-date is for titled owners only to be notified by the Deputy Commissioner (DC) under Section 3 of the 1982 Ordinance II informing the land owners of the Project right-of-way land for the double track. This will be done once Land Acquisition Plans (LAPs) are submitted by BR to respective DCs. The second cut-off-date is called the “social cut-off-date” - based on the census for identification and eligibility for all “non-land” related entitlements. The social cut-off-dates were set during the survey and disclosed publicly in the consultation meetings and also during household-level interviews in the concerned affected villages and communities. In this Project, the household level census was conducted in the three sections at different dates. Table 5.2 lists the cut-off dates to be used in different sections for eligibility by any non-titled persons such as squatters or other informal settlers and additional benefits under the Project entitlement matrix.

Table 5.2: Cut-off Dates Based on Census

Sl. No.	Location	Cut-off Date
1	Laksam-Comilla	31 May 2013
2	Comilla-Salda Nadi	15 June 2013
3	Salda Nadi-Akhaura	30 June 2013

104. The census has identified and established the households living in the Project area, including the squatters/informal settlers on BR land and will be affected by the Project. It has also established a record of all losses at household level, including structures, trees and communal structure. Any persons moving into the Project area after the cut-off dates will not be entitled for compensation from DCs or any assistance from BR.

5.5 Valuation Methods for Acquired Assets

In this project, two steps will be followed in the determination of replacement value for the assets acquired. The first is the “conventional” rule set by the law – often called DC payments or cash compensation under law (CCL). Second, the Project has provision for “top up” payments to match replacement value for assets acquired in the case of differences between DC valuation and current market price (CMP). To do that, a *Property Valuation Report* (2014) has been prepared, which covers lands, structures, trees and crops. The study is based on field surveys as well as use of secondary data collected from local land registration office, public works department, forests department and department of agricultural extension for crops. The Report recommended CMP for various types of land acquired by *mouza* (revenue unit), structures by types, trees and crops. Once the DC payments are determined and paid to the affected persons, the second step for “top up” payments will begin. The Property Valuation Advisory Committee (see Chapter 11) to be constituted by the Project will review the recommended CMP and finally determine the replacement value of the assets, and any additional payments to be made by the Project. Any additional payments for land will also include transaction costs to pay for stamps and duties. These procedures are familiar and well established, based on practices in large projects such as the Padma Bridge Project.

Table 5.3 provides average CMP of various kinds of land under the Project, the *mouza* rates and the ratio of the differences between the CMP and *mouza* rates. The CMP is based on data collected from various sources while the *mouza* rates are from government land registration office, which is used by DCs for payments of compensation. In all cases, the CMP is higher than the *mouza* rates (including 50% or CCL rate). Valuation assessments have also been made for structures, trees and crops, which are summarized in Tables 5.4 and 5.5. As noted earlier, the PVAC will use the recommended value, review and verify – including field verification of the data – prior to determining the replacement value or rates for land and other assets. Further details on PVAC formation and functions are available in [Annex 8](#) (Property Valuation Advisory Committee).

Table 5.3: Average CMP and Mouza Rate of Land – Summary

Type of land use	CMP for Akhaura Laksam Project (BDT per decimal)	Mouza rate including 50% premium/CCL (BDT per decimal)	Difference between CMP and Mouza rate (BDT per decimal)	Ratio
Homestead	334096	164378	169,718	100:103
High land	286980	140963	146,017	100:104
Agricultural or cropped land	124691	106238	18,453	100:17
Bamboo groves	178062	89285	88,777	100:99
Fruit or timber	210320	72447	137,874	100:190
Pond	170357	67227	103,130	100:153
Wetland	114369	65974	48,395	100:73

Source: *Property Valuation Survey 2013*

Table 5.4: Average Structure Rate (BDT) per Square Feet by Category of Structures

Sl. No.	Primary structures	Unit	Akhaura-Laksham
1	Pucca (Floor Pucca) (sft)	Sft.	2124
2	Pucca (Floor Katcha) (sft)	Sft.	1621
3	Semi Pucca (Floor Pucca) (sft)	Sft.	1171
4	Semi Pucca (Floor Katcha) (sft)	Sft.	1014
5	Tin Made Double Barreled house (Floor Pucca) (sft)	Sft.	785
6	Tin Made Double Barreled house (Floor Katcha) (sft) (sft)	Sft.	510
7	Tin made House with only one slanting roof (Floor pucca) (sft)	Sft.	703
8	Tin made House with only one slanting roof (Floor Katcha) (sft)	Sft.	412
9	Kacha double barreled (sft)	Sft.	338
10	Ktacha house with only one slanting roof (sft)	Sft.	254
11	Thatched (sft)	Sft.	131
12	House with only polythin made roof (sft)	Sft.	34
13	House with only one slanting tin roof without wall (sft)	Sft.	150
14	House without roof (Floor & wall pucca) (sft)	Sft.	700
15	House with only pucca roof (without wall & floor) (sft)	Sft.	500
16	House under construction (sft)	Sft.	700
17	House with polythen made roof and Tin made wall (Floor katcha) (sft)	Sft.	131

Source: Property valuation survey, 2013

Table 5.5: Calculated CCL and CMP of Crops

Variety of Crops	CCL for Crops (in BDT/Decimal)	CMP of Crops (in BDT/Decimal)
Tomato	1392	1618
Boro Dhan (Paddy)	521	862
Aus Dhan (Paddy)	145	420
Aman Dhan (Paddy)	167	550
Gol Alu (Potato)	1920	693
Begun (Brinjal)	3,970	728
Dherosh (Ladies Finger/Okra)	507	307
Karala (Bitter Gourd)	910	460

Source: Property valuation Survey, 2013

5.6 BR Experience and Commitments to Resettlement

105. BR policy commitments for resettlement are evident from many Projects – for instance, the ongoing Tongi-Bhairab Bazar Double Line Project (TBDLP) and Jamuna Bridge Railway Link Project (JBRLP, completed in 2001). In both Projects, BR took efforts and minimised negative impacts, consulted the affected people on policy aspects and implemented RPs as social development activities. These are very much in conformity with ADB policies. Likewise, BR in compliance with the ADB/EIB policy requirements and as well as past experience from Project implementation, confirms the following principles:

- The land acquisition and resettlement impacts would be avoided or minimised as much as possible through alternate design options;
- A summary of the RP with the entitlement matrix will be disclosed to the affected persons in local language;
- Compensation for land and other assets acquired will be paid prior to the start of civil work. in accordance with the provisions described in this document;
- People moving in the Project area after the cut-off date will not be entitled to any assistance;
- Appropriate grievance redress mechanism will be established to ensure speedy resolution of disputes;
- All activities related to Resettlement Planning, implementation, and monitoring would ensure the involvement of women and other vulnerable groups;
- There should be a clause in the contract agreement that the construction contractor will compensate any loss or damage in connection with collection and transportation of borrow-materials.

106. In accordance with the resettlement principles adopted in this Project, all displaced households and persons will be entitled to a combination of compensation packages in cash and kind and resettlement assistance depending on the nature of ownership rights on lost assets, scope of the impacts including socioeconomic vulnerability of the displaced persons and measures to support livelihood restoration if livelihood impacts are envisaged. The displaced persons will be entitled to

- a. compensation for the loss of land at replacement value;
- b. compensation for loss of structures (residential/ commercial) and other immovable assets at their replacement value;
- c. compensation for trees, crops and fish stock to legally or socially recognised owners at current market price;
- d. assistance for loss of business/ wage income;
- e. assistance for shifting of structures;
- f. rebuilding and/ or restoration of community resources/facilities; and
- g. special assistance to women headed and vulnerable households with support to livelihood and income restoration.
- h. assistance from the INGO in identifying available premises to rent or buy from private owners.

107. In sum, BR will provide cash compensation and support the relocation and resettlement of the affected households to the extent possible to ensure that all affected households are resettled and rehabilitated. There will not be any forced eviction without payments of compensation. The affected households and communities will be informed well ahead of relocation schedule. The difference between the CCL and Replacement Cost (RC) as determined by PVAC will be paid by the INGO. BR will be involved through the INGO in meaningful consultation and participation of the affected people in Project implementation.

5.7 Compensation Payment Procedure

108. BR will ensure that the properties (land, structure and non-structure assets) to be displaced by the Project will be compensated at their full replacement cost determined by the Property Valuation Advisory Committee (PVAC) as per the RP. The modalities for payment of compensation and other assistance for assets, incomes and livelihoods, resettlement assistance for substituting and restoration of loss of income and workdays by the relocated households are explained below.

5.8 Procedure of Land Acquisition and Compensation Payment to Titled EPs

109. BR produces land acquisition proposal to Deputy Commissioner (DC) with Administrative Approval from the Ministry of Railways (MoR) on the acquisition. Upon approval of the LAP from the Ministry of Land (MoL) or from the Divisional Commissioner, DC serves notice to the recorded owner of the affected property for public appraisal. DC and BR conduct joint verification of the affected properties. DC collects prices of land, structures, trees, crops from Sub-register office, PWD, BFD, DAE & DAM, respectively for valuation as per Government rules. Upon placement of fund by BR, the DC serves notice to the titled APs for receiving cash compensation under law (CCL). The difference between the CCL and Replacement Cost (RC) as determined by PVAC will be paid by the INGO. The detailed process of compensation payment is presented in Annex 9 and the schematic view of the process is presented in Figure 5.1.

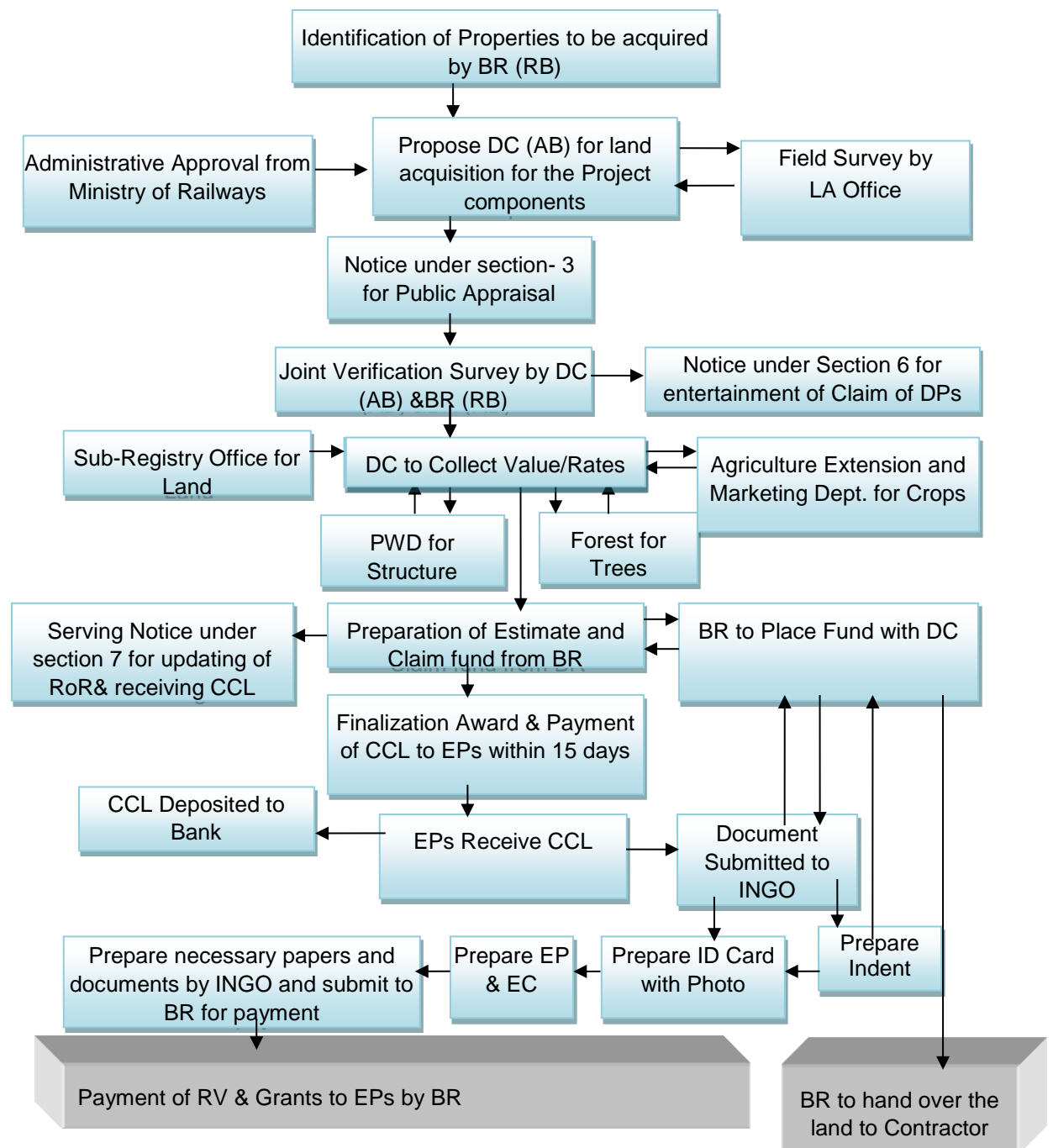


Figure 5.1: Compensation Mechanism for Legal Title Holder

5.9 Compensation Payment Procedure to the Non-titled EPs

110. The non-titled EPs i.e., those have no legal ownership of the affected property but socially recognised and enlisted during census, SES and or joint verification survey on the RoW will be compensated following a separate procedure. The Acquisition and Requisition of Immovable Property Ordinance 1982 has no provision to compensate these types of affected people, but the ADB prescribes to address the non-titled EPs as stated in the SSP 2009 explicitly states that such people cannot be denied resettlement assistance.

111. Steps to be followed in paying resettlement benefits to non-titled EPs:

- a) As per tripartite joint verification survey and consult the census data, a final list of APs will be prepared by the INGO;
- b) Individual identity number will be created against the name of each entitled person (EP);
- c) Photograph of the EPs will be taken and ID cards will be prepared;
- d) The INGO will prepare EPs file and entitlement card (EP file & EC) for each of the EPs;
- e) The INGO will assist the EPs opening Bank Account in their names should they not have a Bank account. If the EP is a woman, ensure that the Bank account is in her name;
- f) The tenants of the house or commercial premises will collect documents in favor of their tenancy or identification from the owner of the structure which will be attested by the concern UP Chairman/Ward Councillor/Mayor;
- g) Wage labourer will collect certificate for the employer which will be attested by the concern UP Chairman/Ward Councillor/Mayor;
- h) The ID card will be jointly signed by the BR and INGO representative and photograph will be attested by the UP Chairman/ Ward Councillor/Mayor concerned;
- i) The INGO will assist the Project/PMU in preparing payment debit voucher as per EP file & EC and those will be disbursed in Account Payee Cheque in public place or office of the UP Chairman issuing prior notice to the EPs.

112. The schematic view of the process of compensation payment to the non-titled EPs is presented in Figure 5.2.

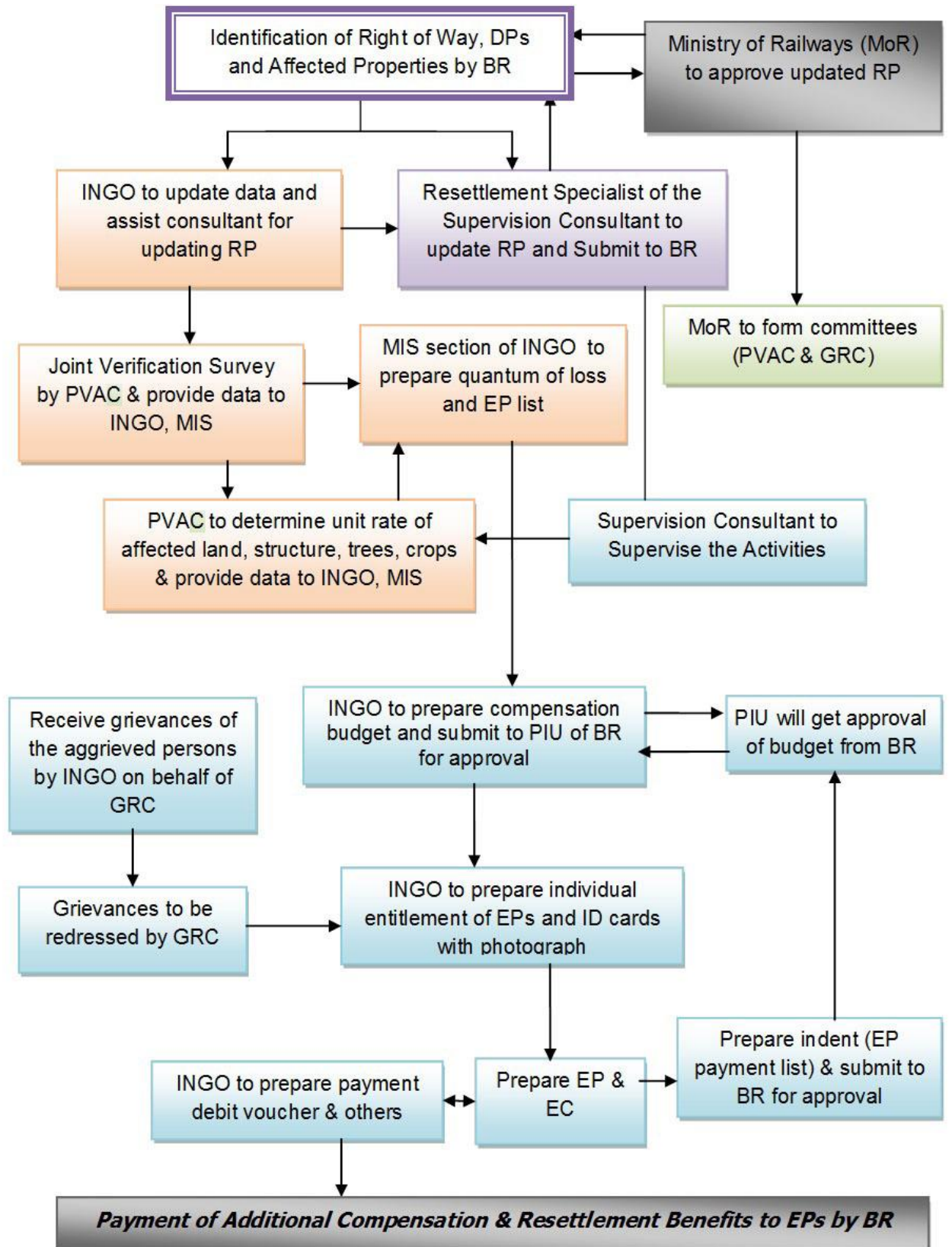


Figure 5.2: Compensation Mechanism for Non-title Holders

6. ENTITLEMENTS, ASSISTANCE AND BENEFITS

6.1 Introduction

113. The GoB and ADB/EIB policies define the entitlement of compensation, assistance and benefits for APs who lose all or part of their physical and non-physical assets, including homes, communities, productive lands, fishing areas, important cultural sites, commercial properties, tenancy, income-earning opportunities, as a consequence of the Project. The unit of entitlement may be an individual, a household, a family or a community. The unit of loss will determine the unit of entitlement. If more than one person has customary rights to a resource (for example, common property), the compensation may be shared by all. Households headed by women are to be recognised and compensated equally with households headed by men. Widowed women or divorcees living within male-headed households and having no legal rights to land will be considered as separate units for relocation purposes. All of the APs will be benefited by providing (i) compensation for lost assets, incomes, and livelihoods; (ii) assistance for relocation; and (iii) assistance for rehabilitation to achieve at least the same level of well-being with the Project as without it.

6.2 Eligibility Policy and Entitlement Matrix

6.2.1 Eligibility Criteria

114. All APs will be entitled to compensation and resettlement assistance based on severity of impacts. Nevertheless, eligibility to receive compensation and other assistance will be limited by the cut-off date. The absence of legal title will not bar APs from compensation and assistance, as specified in the entitlement matrix (Table 6.1).

115. Land owners as identified by the DC office will be eligible for compensation under law (CCL) and additional benefit to reach the replacement value to be determined by the PVAC and paid by the Project directly to the entitled persons/family. Structures located on GoB land, if displaced, will be entitled for compensation under the policy of the Project. Vulnerable APs will qualify for additional assistance to facilitate their relocation and restoration of their livelihoods. Non-vulnerable households with land and or structures affected will be entitled to compensation for lost assets at replacement costs and assistance for shifting and reconstruction of the structure. Any structure not directly used by a non-vulnerable household i.e., rented out for income will also qualify for additional resettlement assistance.

6.2.2 Compensation and Entitlement Policy

116. An Entitlement Matrix has been prepared on the basis of information derived from census and inventory of losses (IoL) survey of the households, shops and common/community properties affected within the Project right-of-way. It identifies the categories of impact based on the census and IoL and shows the entitlements for each type of loss. The matrix describes the units of entitlements for compensating the loss of land, structure, business and various resettlement benefits.

117. The affected persons of Akhaura-Laksam Double Line Project will be entitled to:

- xvi. compensation for the loss of land, crops/ trees at their replacement value;
- xvii. compensation for structures (residential/commercial) and other immovable assets at their replacement value;
- xviii. assistance for loss of business/wage income;
- xix. assistance for shifting and reconstruction
- xx. cash assistance for renting and accommodation
- xxi. re-building and/or restoration of community resources/facilities; and

xxii. income and livelihood restoration assistance.

118. Other than those entitlement mentioned above, the Akhaura-Laksam Project has also specific provisions of entitlement for (i) loss of income from rented-out and access to rented-in residential and commercial premises, (ii) reconnection of utilities (gas, electricity, telephone, water, sewage, etc), (iii) unforeseen adverse impacts; and (iv) compensation for any construction-related impacts during Project implementation. Female headed households and other vulnerable groups, irrespective of their title to acquired property, will be eligible for additional assistance for relocation and income restoration to achieve at least the same level of well-being with the Project as without it. Cash grants will be on lump sum basis to both titled and non-titled APs for transfer and construction of structures, to both titled and non-titled lessee/licensee/share croppers and employer/employee in business/commercial premises for income loss.

119. In accordance with the resettlement principles of the Project, all affected households and persons will be entitled to a combination of compensation packages and resettlement assistance depending on the nature of ownership rights on lost assets, scope of the impacts including socio-economic vulnerability of the affected persons and measures to support livelihood restoration if livelihood impacts are envisaged. The informal settlers – both commercial and residential – on BR land will receive compensation for their lost assets and relocation/resettlement assistance and income restoration and livelihood support from the Project.

120. The resettlement benefits for indirect losses will be directly paid by BR through RP implementing agency (INGO). The APs will be allowed to fell and take away trees and salvaged materials of affected structures free of cost without delaying the Project works. The crops owners will be given one month prior notice to harvest the crops if it is at or near harvesting period. If the Project damages the standing crops, the actual owners of crops will be entitled for compensation for crops at market price. Any trees planted on BR land by local people is required for the Project work, the owner/planter of the trees will be eligible for compensation. The INGO will assist the BR in preparation of necessary papers (ID cards, EP/EC, indent, debit voucher, etc.) for making payment of resettlement benefits to the EPs.

Table 6.1: Eligibility, Entitlements, Assistance and Benefits under RP

Loss Item 1: Loss of Agricultural Land				
Persons Entitled	Entitlements	Application Guidelines	Additional Services	Expected Outcomes
<ul style="list-style-type: none"> • Legal owner/ titleholders as identified by Deputy Commissioner (DC) 	<ul style="list-style-type: none"> • CCL by DC as per 1982 Ordinance • Difference between CCL and RV as defined by PVAC to be provided by project. • Stamp duty and registration cost will be paid once the EP purchases new land and submits proper records. The value for stamp duty will be limited to CCL and/replacement value paid. . 	<ul style="list-style-type: none"> • Land on the Project right-of-way to be acquired by DC. • Top up RV will be recommended by PVAC. • DC will pay (cash compensation under law) CCL for the land. • If RV is higher than CCL, the difference will be paid by BR with the assistance of INGO. • The dislocation allowance will be paid by BR with assistance of INGO. 	<ul style="list-style-type: none"> • Legal owners will be assisted by INGO to arrange legal documents in support of their ownership and titles. • INGO will identify loss and entitlement of co-sharers (including female members) through share determination at the field upon receipt of payment data from DC office. • INGO will assist APs in re-titling 	<ul style="list-style-type: none"> • Replacement of land or the value to the APs.

Implementation Issues:

- Persons entitled will be informed of the details about the land acquisition and compensation process, resettlement package and payment procedure.
- PVAC will recommend RV for land based on current market price (CMP) assessed by the RP Consultant at the time of preparation of RP. The RV may be updated at the time of dispossession, if required. CMP will be assessed for each affected mouza for each type of land averaging (i) minimum approved price of land available in the respective Sub-registrars' offices, (ii) reported price, and (iii) transacted price of land at those mouzas (CMP may not be less than minimum approved price of land). The Ministry of Railway will approve RV.
- DC will determine the market price of land averaging last 12 months sale prices (from the date of service of notice under section 3) as per registration deeds in affected mouzas for each type of land obtained from respective sub-registrar's offices. For all private land, the market price will be enhanced by 50% for CCL. For khas land (DC is the owner at respective districts on behalf of the Government), CCL will be assessed as the market price without 50% enhancement.
- Title updating for usufruct and other rights will be done before issuance of notice under section 6 with assistance from INGO.
- The INGO shall encourage entitled persons (EPs) to consider purchasing replacement land or investing the money in productive/ income generating alternatives.

Loss Item 2: Loss of homestead, commercial, industrial land and common property resources

Persons Entitled	Entitlements	Application Guidelines	Additional Services	Expected outcome
• Legal owner/ titleholders as identified by DC	<ul style="list-style-type: none"> • CCL by DC as per 1982 Ordinance • The difference between CCL and Replacement value (RV) of land (to be determined by PVAC) paid by the Project as additional payments. • Stamp duty and registration cost will be paid once the EP purchases new land and submits proper records. The value for stamp duty will be limited to CCL and/replacement value paid. 	<ul style="list-style-type: none"> • Land on the Project right-of-way to be acquired by DC. • PVAC will recommend RV. • DC will pay CCL for the land. • If RV is higher than CCL, the difference will be paid by BR with the assistance from the RP INGO. • The dislocation allowance will be paid by BR with assistance from INGO. 	<ul style="list-style-type: none"> • Legal owners will be assisted by INGO to arrange legal documents in support of their ownership and titles • INGO will identify loss and entitlement of female owners and co-sharers through share determination at the field upon receipt of payment data from DC office. • INGO will assist APs in re-titling 	<ul style="list-style-type: none"> • Replacement of land or the value to the APs.

Implementation Issues:

- Persons entitled will be informed details of the compensation policy, resettlement package and payment procedure. RV will be determined and approved for the Project following the procedure as stated under Loss Item 1. CCL for private and khas land will be determined by DC as stated under Loss Item 1. Title updating for usufruct and other rights will be done before issuance of notice under Section 6 with assistance from the INGO. The INGO will encourage and motivate EPs to purchase homestead/ commercial/ community or industrial land or invest the compensation money in productive or income generating activities.

Loss Item 3: Loss of water bodies (ponds, both cultivated and non-cultivated)

Persons Entitled	Entitlements	Application Guidelines	Additional Services	Expected Results
• Legal owner/ titleholders as identified by DC	<ul style="list-style-type: none"> • CCL by DC as per 1982 Ordinance • The difference between CCL and Replacement value (RV) of land (to be determined by PVAC) paid by the Project as additional payments. • Stamp duty and registration cost will 	<ul style="list-style-type: none"> • Land on the Project right-of-way to be acquired by DC. • PVAC will recommend RV of private land. • DC will pay CCL for the land. • If RV is higher than CCL, the difference will be paid by BR with the assistance from the RP 	<ul style="list-style-type: none"> • INGO will identify loss and entitlement of female owners and co-sharers through share determination at the field upon receipt of payment. • Assistance from INGO for re-titling 	<ul style="list-style-type: none"> • Replacement of land or the value to the APs.

	be paid once the EP purchases new land and submits proper records. The value for stamp duty will be limited to CCL and/replacement value paid.	INGO.		
--	--	-------	--	--

Implementation Issues:

Persons entitled will be informed details of the compensation policy, resettlement package and payment procedure. RV will be determined and approved for the Project following the procedure as stated under Loss Item 1. CCL for private and khas land will be determined by DC as stated under Loss Item 1. Title updating for usufruct and other rights will be done before issuance of notice under Section 6 with assistance from the INGO. The INGO will encourage and motivate EPs to purchase homestead/ commercial/ community or industrial land or invest the compensation money in productive or income generating activities.

Loss Item 4: Loss of residential structures with title to land

Persons Entitled	Entitlements	Application Guidelines	Additional Services	Expected Results
<ul style="list-style-type: none"> Legal owner/ titleholders as identified by DC 	<ul style="list-style-type: none"> CCL by DC as per 1982 Ordinance The difference between CCL and Replacement value (RV) of land (to be determined by PVAC) paid by the Project as additional payments. Transfer Grant of BDT 8000 to legal owner(s). Reconstruction Grant of BDT 9800 to legal owner(s). Owner will be allowed to take away all salvageable materials (within BR declared deadline) free of cost 	<ul style="list-style-type: none"> Structure on the Project right-of-way identified by DC and/or the census. Applicable to all structures located on the Right-of-Way (RoW) at cut-off dates. DC will pay CCL for structure RV for structures to be determined by PVAC BR will provide other resettlement benefits directly with assistance from INGO. 	<ul style="list-style-type: none"> Assistance in relocation and reconstruction. 	<ul style="list-style-type: none"> Reconstruction of structure at a new site.

Implementation Issues:

- Joint Verification (DC and BR) and/or Census will identify (records floor areas and category) structure for titled owners.
- DC office with assistance from district Public Works Department (PWD) office will determine the market price of structures and enhance it by 50% for cash compensation under law (CCL).
- Compensation must be paid before EP dismantles and removes the structures as per civil works requirement.
- The date of serving of notice u/s 3 will be the cut-off date for titled owners and the date of census will be the cut-off date for structures not covered by DC (i.e., social cut-off-date).

Loss Item 5: Loss of commercial/industrial structures with title to land

Persons Entitled	Entitlements	Application Guidelines	Additional Services	Expected Results
<ul style="list-style-type: none"> Legal owner/ titleholders as identified by DC 	<ul style="list-style-type: none"> CCL by DC for commercial/industrial structures The difference between CCL and Replacement Cost (RC) for structures as determined by PVAC Transfer Grant of BDT 8000 to legal owner(s). Reconstruction Grant of BDT 9800 to legal owner(s). 	<ul style="list-style-type: none"> Applicable to all structures located on RoW at cut-off dates. DC will pay CCL for structure BR will provide other resettlement benefits with assistance from INGO. 	<ul style="list-style-type: none"> Assistance to be provided by INGO in identifying available premises to rent or buy 	<ul style="list-style-type: none"> Reconstruction of structure at a new site.

	<ul style="list-style-type: none"> • Owner will be allowed to take all salvageable materials (within BD declared deadline) free of cost. 			
--	---	--	--	--

Implementation Issues:

- Joint Verification Committee identifies (records floor areas and category) structure for titled owners.
- CCL will be determined in the process as stated in Loss Item 4.
- Compensation must be paid before AP dismantles and removes the structures as per civil works requirement.
- The cut-off dates for titled owners and socially recognised owners as stated in Loss Item 4.

Loss Item 6: Loss of residential and other physical structures without title to land (squatters/informal settlers)

Persons Entitled	Entitlements	Application Guidelines	Additional Services	Expected Results
<ul style="list-style-type: none"> • Socially recognised owners of structures built on the RoW as identified during census. 	<ul style="list-style-type: none"> • Compensation for structures as per PWD rates, plus 50% to be paid by the Project • The difference between compensation above and RC for structure as determined by PVAC. • Transfer Grant of BDT 8000 to non-tilted owners including renters and informal settlers. • Reconstruction Grant of BDT 9800 to non-tilted owner(s). • Owner will be allowed to take all salvageable materials (within BR declared deadline) free of cost 	<ul style="list-style-type: none"> • Applicable to all structures located on RoW at social cut-off dates. • BR will provide other resettlement benefits directly with assistance from INGO. 	<ul style="list-style-type: none"> • Assistance to be provided by INGO in identifying available premises to rent or buy 	<ul style="list-style-type: none"> • Reconstruction of structure at a new site.

Implementation Issues:

- Census identifies structure on the BR or any Government land within Project right-of-way for non-titled owners.
- Compensation must be paid before EP dismantles and removes the structures as per civil works requirement.
- The date of census will be the cut-off date for non-titled owners.

Loss Item 7: Loss of PCR and CPR structures with or without title to land

Persons Entitled	Entitlements	Application Guidelines	Additional Services	Expected Results
<ul style="list-style-type: none"> • (a) Legal owners (or registered committee) identified by DC in the process of CCL payment. • (b) Socially recognised owners of structures built on the RoW as identified by JVC and in census. 	<ul style="list-style-type: none"> • CCL by DC to legal owners, plus the difference between CCL and RC of structure as determined by PVAC. • cash compensation for CPRs on land without titles to be determined by PVAC to match RV for the structure • Transfer Grant of BDT 16000 for relocation of structure. • Dismantling and reconstruction cash assistance as per assessed value by PVAC. • Owners will be allowed to take all salvageable materials (within BR declared deadline) free of cost 	<ul style="list-style-type: none"> • Applicable to all PCRs and CPRs located on RoW at cut-off dates. 	<ul style="list-style-type: none"> • INGO to conduct community consultations to ensure PCR/CPRs are relocated taking into account community concerns. 	<ul style="list-style-type: none"> • Restoration of community structure for common benefits.

Implementation Issue:

- Joint Verification identifies (records floor areas and category) structure for titled owners and census identifies structure for non-titled owners.

Loss Item 8: Loss of trees with title to land and owner of trees on public land or lessees

Persons Entitled	Entitlements	Application Guidelines	Additional Services	Expected Results
<ul style="list-style-type: none"> • Legal owner/ titleholders as identified by DC. • Socially recognised owners of trees grown on public or other land, as identified by census. • Owners of trees such as Forest Department, Zilla Parishad, Society, Union Parishad, Lessee on public land. 	<ul style="list-style-type: none"> • Timber trees and bamboos: CCL by DC for those with title to land and difference between CCL and RC as determined by PVAC. • For fruit trees: CCL by DC for those with title to land and difference between CCL and RC as determined by PVAC. In addition, market value of fruits for average 3 annual year production OR (b) Timber trees and bamboos: Compensation for lost trees as per DOF rates to be determined by PVAC at RC for those w/o title to land. • For fruit trees: compensation for lost trees as per DOF rates to be determined by PVAC at RC for those w/o title to land. In addition, market value of fruits for average 3 annual year production . • Owner of the trees (in all cases) will be allowed to fell and take the trees free of cost 	<ul style="list-style-type: none"> • Applicable to all trees and plants located on RoW at cut-off dates. 	<ul style="list-style-type: none"> • INGO to explain RP policies regarding compensation for the trees of different categories and size and make the EPs aware that they could take the timber and fruits free of cost. 	<ul style="list-style-type: none"> • Compensation for trees.

Implementation Issues:

- Standard rates for trees of different species available with the Bangladesh Forest Department will be considered by PVAC
- DCs will determine the market price of trees with assistance from Bangladesh Forest Department and enhance it by 50% to fix compensation under law (CCL).
- The INGO will provide guidance in plantation and post-plantation care.

Loss Item 9: Loss of standing crops/fish stock with (a) title to land and (b) without title to land

Persons Entitled	Entitlements	Application Guidelines	Additional Services	Expected Results
<p>(a) Legal owner/cultivators as identified in joint verification by DC and BR.</p> <p>(b) socially recognised users of land identified during census and validated by JVC</p>	<p>(a) CCL for crops by DC for those with titles and difference between CCL and RC as determined by PVAC;</p> <p>OR</p> <p>(b) compensations for crops/fish stock at RC to be determined by PVAC for those without title.</p> <ul style="list-style-type: none"> • In both cases, 	<ul style="list-style-type: none"> • Applicable for all crops/fish stock standing on land/pond within RoW at the time of dispossession. • DC will pay CCL for crops/fish stock; for (b), PVAC will determine the compensation to be paid by the Project 	<ul style="list-style-type: none"> • INGO will assist APs in the process of claiming compensation from DC/Project offices 	<ul style="list-style-type: none"> • Compensation for standing crops and fish stock.

	owners/Users will be allowed to take crops and fish stock (within BR declared deadline)			
--	---	--	--	--

Implementation Issues:

- DCs will determine the market price of crops with assistance from district Department of Agricultural Extension and district Agricultural Marketing and market price of fish with assistance from district Department of Fisheries. Likewise, PVAC will determine the value of compensation for socially recognised owners/users.

Loss Item 10: Loss of fruit production (due to loss of fruit trees).

Persons Entitled	Entitlements	Application Guidelines	Additional Services	Expected Results
(a) Legal owner/cultivators as identified in joint verification by DC and BR. (b) socially recognised users of land identified during census and validated by JVC	As mentioned in entitlement measure # 8, RC of fruit production for 3 years.	• Applicable to all fruit trees and plants located on RoW at cut-off dates.	• INGO to explain RP policies regarding compensation for the trees of different categories and size and make the EPs aware that they could take the fruits free of cost.	• Compensation for trees.

Implementation Issues:

- PVAC will fix the price of fruit production as per the market price of fruit.
- DC will fix the price in coordination with concern department and will increase the price 50% to fix the CCL.

Loss Item 11: Loss of leased or mortgaged agricultural land or ponds and commercial land

Persons Entitled	Entitlements	Application Guidelines	Additional Services	Expected Results
• Agricultural and commercial plot owner(s) on the Project RoW. • Titled and non-titled leaseholders/licenses/share croppers	• CCL as per law for those with registered contracts/lease OR • Cash grant of BDT 5200 and BDT 4600 will be paid to the non-titled share croppers, licensees and lessees of agricultural land, and pond respectively by the Project thru INGO. • In both cases, the cultivator will be allowed to take the crops/fish free of costs within the BR declared deadline	• With legal agreement: Legal owner and mortgagee/ leaseholder will be paid CCL by DC in accordance with the law. • With customary tenancy agreements, including socially-recognised verbal agreements: Legal owner will receive CCL from DC. The legal owner will pay the outstanding liabilities to the lessee/mortgagee. Under the following conditions: (i) all contractual liabilities are already paid up; (ii) if not, the legal owner will get the residual payment after all liabilities are paid up.	• INGO will assist in ensuring that the lessee receives all eligible payments. • INGO will mediate refund of outstanding lease money by the owner to the lessees.	• Compensation for loss of access to agricultural/ commercial land and pond.

Implementation Issues:

- Legal tenants of land will be identified by DCs and non-titled tenants, licensees/lessees of land will be identified by the Census.
- PVAC will identify each land owner and any persons who presently have interest in the acquired land due to mortgage, license, share cropping, lease.
- Any disputes over status of present interest in the land will be resolved through grievance redress procedure. Once resolved, INGO will assist in processing payments of all outstanding liabilities on the land to the appropriate persons.
- Cash grant to cover loss of income will be paid to the tenant, licensee/lessee as per Project-specific policy provisions.

Loss Item 12: Loss of income from dismantled commercial/business premises

Persons Entitled	Entitlements	Application Guidelines	Additional Services	Expected Results
<ul style="list-style-type: none"> Any proprietor or businessman or artisan operating in premises, at the time of issuance of notice u/s 3 and/or as per census. 	<ul style="list-style-type: none"> Cash grant of BDT 30,000 for loss of business income by affected trader (based on average monthly income of BDT10,000 for 3 months) 	<ul style="list-style-type: none"> BR will directly pay the entitlement to the eligible displaced persons with assistance from INGO. 	<ul style="list-style-type: none"> Vulnerable EPs will be brought under income generating programme. 	<ul style="list-style-type: none"> Income support in post-displaced period.

Implementation Issues:

- Primary eligibility to be based on businessmen identified by census and /or DC/BR joint verification.
- All the business operators will be entitled for grant against loss of business.
- The income-generating programme will be implemented engaging an NGO experienced in rehabilitation and livelihood generation activities for the poor.

Loss Item 13: Loss of income (wage earners in agricultural and small business enterprises excluding owners or employers)

Persons Entitled	Entitlements	Application Guidelines	Additional Services	Expected Results
<ul style="list-style-type: none"> Regular employees/wage earners affected by the acquisition as identified by census. 	<ul style="list-style-type: none"> Cash grant of BDT 19,500 to the affected employees/wage earners equivalent to 3 months income as per the survey data 	<ul style="list-style-type: none"> EP must have been an employee of landowner or business located in the acquired lands for at least twelve months, as identified by Joint Verification and/or census. The needs of vulnerable groups will be assessed. The resettlement benefits will be paid by BR with assistance from INGO. 	<ul style="list-style-type: none"> Vulnerable EPs will be brought under income and livelihood regenerating programme. Involvement of qualified APs in construction work. Involvement of qualified APs in tree plantation and social afforestation. 	<ul style="list-style-type: none"> Income support in post-displaced period.

Implementation Issues:

Primary eligibility to be based on employees/wage earners identified by census and/or Joint Verification. Further claims and grievances, if any, will be settled by the grievance redress committee.

Loss Item 14: Loss of income from rented-out residential and commercial premises

Persons Entitled	Entitlements	Application Guidelines	Additional Services	Expected Results
<ul style="list-style-type: none"> Legal owner/ titleholders of the rented-out premises as identified by census. 	<ul style="list-style-type: none"> Rental assistance for both residential and commercial structure rented-out EPs or owners with rental assistance of BDT 3,000 for loss of income on an average (equivalent to 2 months rental income as per the survey) 	<ul style="list-style-type: none"> The owners of rented out premises will be entitled for dislocation allowance for each unit of premises rented out to separate households or persons. Dislocation allowance will be paid by BR with assistance from INGO. 	<ul style="list-style-type: none"> EPs will be brought under income and livelihood regenerating programme. 	<ul style="list-style-type: none"> Income support in post-displaced period.

Implementation Issues:

Census and/or Joint Verification will identify the owner of the residential and commercial premises

Loss Item 15: Rental assistance for renters in order to support them finding alternative place to rent

Persons Entitled	Entitlements	Application Guidelines	Additional Services	Expected Results
<ul style="list-style-type: none"> Household/ person rented-in any such structure as identified by census. 	<ul style="list-style-type: none"> Rental assistance for both residential and commercial rented-in EPs (tenants) in the amount BDT 6,000 (equivalent to 4 months One time moving grant of BDT 1,500 	<ul style="list-style-type: none"> Each tenant household/person of affected rented-in premises will be entitled for the dislocation allowance. Dislocation 	<ul style="list-style-type: none"> EPs will be brought under income and livelihood regenerating programme. 	<ul style="list-style-type: none"> Income support in post-displaced period.

		<p>allowance will be paid by BR with assistance from INGO.</p> <p>In case of any advance deposited by the tenant, an agreement on non-claim or outstanding balance should be certified by the local Government representative between owner and tenant. The agreement will have to be submitted by both parties at the time of payment of resettlement assistance. It will be considered an essential part of the payment procedure.</p>		
--	--	--	--	--

Implementation Issues:

Census and/or Joint Verification will identify the household/person rent-in of the residential and commercial premises

Loss Item 16: Reconnection of utilities (gas, electricity, telephone, water, sewage, etc)

Persons Entitled	Entitlements	Application Guidelines	Additional Services	Expected Results
<ul style="list-style-type: none"> Legal subscriber as identified by DC (Eligible only when the affected households can submit evidence of past connections/bills/receipt) 	<ul style="list-style-type: none"> Cash grant for new utilities connection will be provided by BR: (a) Gas connection = BDT 12000; (b) Electricity connection = BDT 7000; (c) Telephone connection = BDT 5000; (d) Water connection = BDT 6000; (e) Sewage connection = BDT 6000. 	<ul style="list-style-type: none"> BR will make payment of the compensation money with assistance from INGO 	<ul style="list-style-type: none"> INGO will help reinstallation of the line 	<ul style="list-style-type: none"> Reconnection of utilities.

Implementation Issues:

This additional entitlement will be paid to the head of the household by BR thru INGO for the reconnection of utilities

Loss Item 17: Assistance to vulnerable households

Persons Entitled	Entitlements	Application Guidelines	Additional Services	Expected Results
<ul style="list-style-type: none"> Households under the poverty level and whose head of household are elderly, disabled and very poor 	<ul style="list-style-type: none"> BDT 8200 as one time grant in addition to other compensations 	<ul style="list-style-type: none"> The EPs will be identified as per the census and income and livelihood support will be provided by BR with assistance from INGO. 	<ul style="list-style-type: none"> INGO will motivate the EPs for appropriate skill training 	<ul style="list-style-type: none"> Income and livelihood support.

Implementation Issues:

- Vulnerable households losing income from business, employment, livelihood resources and for the transitional time up to permanent settlement will be assessed by INGO-BR joint verification.
- These persons will be covered under the skill training programme and the allowances will be paid upon performance following the entitlement package.

Loss Item 18: Assistance to poor female-headed households

Persons Entitled	Entitlements	Application Guidelines	Additional Services	Expected Results
<ul style="list-style-type: none"> Households 	<ul style="list-style-type: none"> BDT 10000 as one time 	<ul style="list-style-type: none"> The EPs will be 	<ul style="list-style-type: none"> INGO will 	<ul style="list-style-type: none"> Income and

headed by women and under the poverty level.	grant in addition to other compensations	identified as per the census and income and livelihood support will be provided by BR with assistance from INGO.	motivate the EPs for appropriate skill training	livelihood support.
--	--	--	---	---------------------

Implementation Issues:

- Female-headed households losing income from business, employment, livelihood resources and for the transitional time up to permanent settlement will be assessed by INGO-BR joint verification.
- These persons will be covered under the skill training programme and the allowances will be paid upon performance following the entitlement package.

Loss Item 19: Livelihood improvement programme.

Persons Entitled	Entitlements	Application Guidelines	Additional Services	Expected Results
• One member of each vulnerable household as well as households losing 10% over of their total income.	<ul style="list-style-type: none"> • Cost of program implementation (as separate line in budget summary Table 10.1). • BDT 16000 to be provided as “seed grant” to each trained member with a business plan reviewed and approved by PMU/Resettlement Unit. 	The EPs will be identified as per the census and income and livelihood support will be provided by BR with assistance from INGO.	• INGO will motivate the EPs for appropriate skill training	• Income and livelihood support.

Implementation Issues:

- Vulnerable households losing income from business, employment, livelihood resources and for the transitional time up to permanent settlement will be assessed by INGO-BR joint verification.
- These persons will be covered under the skill training programme and the allowances will be paid upon performance following the entitlement package.

Loss Item 20: Personal finance management programme.

Persons Entitled	Entitlements	Application Guidelines	Additional Services	Expected Results
• All households losing structure/trees/crops/land.	• Cost of program implementation (estimated at BDT 3,000/household).	The EPs will be identified as per the census and income and livelihood support will be provided by BR with assistance from INGO.	• INGO will motivate the EPs for appropriate skill training	• Income and livelihood support.

Implementation Issues:

- Affected households losing income from business, employment, livelihood resources and for the transitional time up to permanent settlement will be assessed by INGO-BR joint verification.
- These persons will be covered under the skill training programme.

Loss Item 21: Assistance in identifying available land/space/structure to rent or buy.

Persons Entitled	Entitlements	Application Guidelines	Additional Services	Expected Results
• All households losing their homestead or business structure or rented structure.	•Cost of program implementation (as separate line in budget summary Table 10.1).	The EPs will be identified as per the census.	• INGO will help the EPs to find out land/homestead during the project period.	•Homestead/Business will be restored.

Implementation Issues:

- Assistance will be provided to the affected households losing their homestead, land/business for restoring their socio-economic condition.

Loss Item 22: Unforeseen adverse impacts

Persons Entitled	Entitlements	Application Guidelines	Additional Services	Expected Results
------------------	--------------	------------------------	---------------------	------------------

<ul style="list-style-type: none"> Households/ persons affected by any unforeseen impact identified during RP implementation - for instance, any Project induced impacts 	<ul style="list-style-type: none"> Compensations /allowance and assistance depending on type of loss will follow entitlement matrix 	<ul style="list-style-type: none"> The unforeseen impacts will be identified through special survey by BR as per request from impacted population. The entitlements will be approved by MoR and ADB. 	<ul style="list-style-type: none"> As appropriate 	Adverse impacted mitigated
---	--	--	--	----------------------------

Implementation Issues:

- The unforeseen impacts and displaced persons will be identified with due care as per policy framework and proposed to the MoR and ADB for approval including quantity of losses, their owners and the entitlements.

Loss Item 23: Temporary impact during construction

Persons Entitled	Entitlements	Application Guidelines	Additional Services	Expected Results
<ul style="list-style-type: none"> Households/ persons and/or community affected by construction impacts 	<ul style="list-style-type: none"> The contractor shall bear the cost of any impact on structure or land due to movement of machinery and in connection with collection and transportation of borrow materials as per entitlement matrix (see entitlement measure # 11). All temporary use of lands outside proposed RoW to be through written approval of the land owner and contractor. Land will be returned to owner rehabilitated to original preferably better standard. 	<ul style="list-style-type: none"> The temporary impacts will be identified through special survey by BR as per request from impacted population. The entitlements will be approved by BR as per the entitlement matrix policy 	<ul style="list-style-type: none"> As appropriate 	<ul style="list-style-type: none"> Land returned and restored to original preferably better standard.

Implementation Issues:

- The temporary impacts and displaced persons will be identified with due care as per policy framework of the Project and approved by BR.

7. RELOCATION OF HOUSING AND SETTLEMENTS

7.1 Introduction

121. The Project will displace households from their residence, business-structures, and productive resources like land, employment and income. Affected persons will experience loss of livelihood sources mainly due to loss of shops/commercial enterprises and agricultural lands. In addition, wage earners such as employees of shops and businesses and those working on the affected agricultural lands will also incur loss in their income. The affected households will be provided with compensation and assistance for relocation of their housing, productive assets and employment affected due to the Project. Necessary efforts have been made so as to minimise the Project impacts and to reduce impacts on assets and disruption of livelihood.

7.2 Scope of Displacement and Relocation

122. Of the total 2121 affected households (which does not count CPR and PCR), 1358 households will have to be physically relocated from their homestead or business. Detailed distribution of affected properties is shown in Table 7.1 below.

Table 7.1: Impacts by Categories of Physically Relocated Households

Category	Titled owners	Renters (from titled owners)	Squatters on BR land	Renters (from squatters on BR land)	Total
HH losing residential structure	330	53	409	42	834
HH losing commercial structures	30	33	229	131	423
HH losing both com. and residential structures	30	15	38	18	101
Total	390	101	676	191	1358

Source: Census & IoL survey, 2013

7.3 Options and Preferences for Relocation

123. The households who will be physically relocated are either titled homestead/business owners, informal settlers (squatters) on BR land and renters. Most of the affected structures in urban centres tend to be businesses and in rural areas homesteads.

124. Most of these households (95%) stated their preference to remain in their current location in order to continue their present occupations. Only 2% want to be relocated to other villages and 3% to town area. When asked about modalities for compensation, the survey shows that 75% of households would opt for cash compensation. 23% of them (mostly private land owners) said that they would rather get land for land (see details in Table 7.2 below).

Table 7.2: APs' Choice for Resettlement Options

Type of assistance chosen	%
Cash compensation	74.98
New land against the lost land	22.89
Resettlement	1.97
Employment generation	0.16
Total	100

125. The relocation of scattered homesteads in rural areas along a 72 km linear stretch is not pragmatic as it would imply concentrating the households in a few identified places that would be away from their existing source of livelihood (farming). Most of the land owners will not lose a substantial amount of land and will be able to relocate on their residual land. Land title holders will receive on average BDT 6, 301,383 (USD 81,098.88) per household as compensation, which is believed to be sufficient to rent or buy alternative plots. Non-title holders losing a homestead in rural sections will either relocate on residual land or rent within proximity. They should have sufficient cash compensation for the loss of their structure and transfer and reconstruction allowance to afford rent (see paragraph 120 below). According to the rental availability and affordability survey, space and structures to rent in rural areas are readily affordable and accessible.

126. There is limited availability of BR land close to the stations in urban areas that would be sufficient to relocate affected households. Acquiring land from private owners to provide as compensation is not a pragmatic option, as this would entail affecting a new set of people in a cyclical way. Moreover the relocation of informal settlers on designated public land is highly controversial given that it implies they would be given preference over other renters and title owners. Moreover, the rental availability and affordability survey confirmed that most squatters in urban areas, who represent over 50% of the affected business owners, will not lose their homesteads, as they already own a house (60%) or rent a house in town. Their income depends on being in the city and close to the stations. The survey also indicates that while rent from private individuals is affordable in urban centres (from BDT 750-1500/month) it is not widely available.

127. It is believed that the compensations, allowances and assistance measures proposed under this RP are sufficient to enable affected households to secure alternative spaces for their homesteads and businesses. The cash option for titled owners as well as informal settlers' is very attractive. Firstly, households losing a primary structure (both titled and non-titled holders) will receive an estimated BDT 781,209 (USD 10,054.17), which represents 13 times the average annual income and is more than sufficient to cover for several years of rent. As for renters, who will not be compensated for the structure, they will receive the equivalent of 4 month rent, which is sufficient time for them to find an alternative option. This should address the question of affordability of renting space in urban centres.

128. As for the availability issue, the INGO will assist all affected households losing land or structure (or rented structure) in identifying and securing an alternative space to rent or buy. One of its tasks will be to establish a list of available plots and structures to rent or buy and support the affected household with legal documentation and in negotiations. Assistance from the INGO was explicitly sought by the affected households as demonstrated by the survey (requested by over 80% of those surveyed). Furthermore, under the RP, BR will consider giving priority in re-allocating leases to former lease holders and affected businesses after modernisation of the station areas.

129. Overall, it is expected that these measures will be adequate to address their housing and business needs in post-relocation period.

7.4 Integration of Displaced Households with Host Population

130. Due to linear acquisition and scattered resettlement over 72 km of largely rural areas, project-sponsored resettlement in selected sites has not been considered in this project. The affected households and businesses will relocate and remain within their existing communities and neighborhoods as much as possible. The choices in favor of such decisions are factored by already established social links, kinship and social support. So the issue of host-resettlers is not an issue, rather displaced households will integrate within the existing communities. However, during project implementation, the INGO will assess the need for any additional assistance to enhance carrying capacity of the “host” communities with regard to community support services. Relocation and Reconstruction of PCRs.

131. There are 3 PCRs of historical, religious and cultural significance that are likely to be affected by the Project (Table 7.3). . The Mazar Sharif is a shrine of a famous and locally popular *Sufi* (religious leader). It is 100 to 120 years old located on BR land near the signal post of Rashulpur station. It has a pucca roof with a tomb, pucca wall in one side with boundary walls. The shrine will be fully affected. The Moth (Temple) is located near the Rajapur Station. It is nearly 150 to 200 years old and very well respected place to both Hindu and Muslim communities in the area. It is made of tin-roof with pucca floor and wall. The temple will be affected fully. Finally, the Kalibari Mondir is located near Gangasagar railway station. About 50% of the Mandir will be affected, including boundary walls and trees.

132. BR will relocate and reconstruct the PCRs in consultation with the affected communities and PCR management committees to ensure the structures are relocated in a way that addresses community concerns. Detailed consultation will be arranged with the support of the INGO in participation of the representatives from community concerned and LGIs on the issue of relocation. In case of the relocation of the temple/moth of Hindu religion, the local religious leader/purahit as well as the devotees will be consulted adequately before taking any decision. For the mazar complex with graves of the Muslim saints, Fatwa from a nominated Mufti (vetting from Islamic lawyers) will be taken in agreement with the local Muslim community, devotees and the Khadem (guardian) of the complexes. In both cases, suitable alternative land will be managed in consultation with the community concerned. A dedicated budget has been kept for the reconstruction of the PCRs.

Table 7.3: List of Physical & Cultural Resources in the Project Area

Sl. No.	Name of the PCRs	Chainage	Name of Owner/ President/ Secretary	Village	Union	Upazilla	District
1	Hazrat Shah Sufi Riasat Ali Fakir (R) Mazar Sharif	161+100	Md. Shah Alam	Pitamber	Baksimail	Burichang	Comilla
2	Sree Nandoram Goshwami Moth	167+000	Sree Bikas Chandra Roy	Rajapur	Rajapur	Burichang	Comilla
3	Doso Phuja Kalibari Mandir	196+850	Babu Ratun Kumar Pal	Mogra	Mogra	Akhaura	Brahmanbaria

Source: Census & IOL survey, Project, 2013

133. Other than these PCRs there are 56 community property resources (CPRs) in the Project area. According to the entitlement policy all CPRs will be given cash compensation for the land, structure and additional transfer grants for relocation of each structure. Dismantling and reconstruction cash assistance will be provided as per assessed value of PVAC. In this way CPRs will be rebuilt at Project cost, in consultation with the APs and the affected communities. Affected family graveyards will be dealt with

sensitivity in consultation with the concerned families. These are private, family graveyards located on private and homestead lands and are not bigger, community graveyard officially “registered” with the local Government. Although these will not be compensated by the DC, the INGO will assist the families to exhume the bodies for reburial provided the concerned families wish the graves to be relocated.

134. In all cases, affected CPRs will be rebuilt at alternative sites selected by the community where they expect to relocate. These are already included in the Project cost estimates. INGO will facilitate all the processes while BR will coordinate the activities of site selection, design and estimate, site development and reconstruction. The list of CPRs is presented in Table 7.4.

Table 7.4: Number of Community Property Resources (CPRs) by Category

Sl. No.	Category of community resources	No. of CPRs
1	Religious institutions/structures (e.g. mosque, temple, graveyard, eidghah)	30
2	Educational institutions (e.g. school, madrasa, moktob)	7
3	Community based associations/institutions (e.g. samity, club)	10
4	Public offices/institutions (e.g. BADC, LGED, BR, LGI)	8
5	Others (e.g. monument, shelter house)	1
Total		56

Source: Census & IOL survey, 2013 & 2014

135. BR will use available public (khas) land or seek voluntary donation of land by the local beneficiary communities for the reconstruction of the PCR and CPRs. If khas lands and/or voluntary donation are not available, BR will make negotiated settlement over any new purchases of land for the civic and social/religious infrastructures. In all cases (voluntary donation or negotiated settlement), BR will engage in meaningful consultations with the affected people, including those without titles to assets. The processes related to negotiations and settlement will be recorded by the CSC Safeguard Specialist, with particular attention to negotiation methods, valuation, transactions and other record keeping requirements and meet principles and conditions laid out in this RP, complying with Safeguards Requirements 2 – Involuntary Resettlement and EIB’s standards.

8. INCOME RESTORATION, REHABILITATION AND GENDER

8.1 Introduction

136. The Project will acquire private lands that include residential land, commercially used land, productive agricultural land and pond. The acquisition and Project interventions will lead to a loss of income and livelihood resources temporarily or permanently. Restoration of income to pre-project level is thus one of the most important tasks in resettlement management. The RP has provisions for interim support to mainstream alternative income generating schemes or enhancement of existing livelihood resources so that AHs can either continue their previous occupation, start new venture or undertake an alternative occupation. The basic objective behind the income restoration and rehabilitation measures is to restore the economic status of the displaced persons at least at the level they were enjoying prior to the Project.

8.2 Livelihood Impact and Risks

137. Livelihood means and resources in the Project-affected area include land (agricultural land and fish ponds), and commercial and businesses activities. The people engaged in commercial and business activities in the Project area include traders, vendors, and those engaged in agricultural activities include farmers, sharecroppers and agricultural labourers. Women are involved in poultry/cattle rearing for cash income and day labouring in and around the local area.

138. Affected persons will experience loss of livelihood sources mainly due to loss of shops/commercial enterprises, rented structures and agricultural lands. The displaced households will experience temporary dislocation in their income and work days. In addition, wage earners such as employees of shops and businesses and those working on the affected agricultural lands will also incur income losses. A total of 2081 such households will experience direct and indirect impact on their income (Table 8.1).

Table 8.1: Type of Income Impact on Affected Households

Type of Loss	No.
Loss of income from businesses	524 (AHs)
Loss of income from agricultural land	701 (AHs)
Loss of income from fish cultivation	5 (AHs)
Loss of wage labour	721(No.)
Loss of rental income	130 (AHs)
Total	2081

Source: Census & Socio-economic survey, 2013 & 2014

8.3 Approach towards Income and Livelihood Restoration

139. The approach towards the income and livelihood restoration relates with the improvement and/or restoration of the livelihood of all displaced persons. This includes necessary measures considering the diminishing income and dislocation of livelihoods of the APs during and after relocation. Appropriate support measures, in this regard, are needed for income and livelihood restoration of the affected and displaced households. The RP has provisions also for income restoration and rehabilitation of the AHs.

140. Within the policy entitlement of RP, all the persons losing their livelihood resources or places of generating income as a result of the Project will be supported with cash grants and allowances to supplement the lost income and workdays. These will enable them to mainstream the transitional period of displacement with the stabilised period of sustaining with the previous sources of livelihood or starting an alternative source of income. In this regard indicative income and livelihood restoration options for AHs have been identified from the survey outcome.

8.4 Rehabilitation Measures

141. Considering the findings of the surveys and consultations the following measures will be adopted in terms of rehabilitation and income restoration of the AHs:

- (i) Compensation for land and structures at full replacement cost prior to relocation;
 - (ii) Moving assistance
 - (iii) Income-restoration measures
 - (iv) Assistance measures to secure housing and rental spaces
 - (v) Special assistance measures
 - (vi) Livelihood Restoration Programme
 - (vii) Encouraging Employment in Construction Works
- Gender Considerations.

142. In accordance with the entitlement policy, the following measures will be taken to support for restoration of income and economic rehabilitation of the affected households and families.

8.5 Moving Assistance:

143. **Transfer Grant for moving structure (residential and commercial):** A transfer grant of BDT 8000 will be provided to titled owners and non-titled owners of residential and commercial structures. Owner will be allowed to take away all salvageable materials (within BR declared deadline) free of cost. A total of 1354 AHs are expected to be eligible for this grant.

144. **Reconstruction Grant:** A reconstruction grant of BDT 9800 (for both titled and non-tilted owners) will be provided to all households losing residential and commercial structures. A total of 1358 AHs are expected to be eligible for this grant.

145. **Moving grant for renters:** Affected renters will also be provided with a grant of BDT1,500 equivalent to 1 months' rent (based on the rapid survey) but not exceeding BDT 3000 for larger spaces to help them in their transition. A total of 321 affected units will be eligible for this grant.

146. **New connection/reconnection assistance:** Households losing their legal connection with a utility as a result of relocation will be provided with BDT 12,000 for gas connection, BDT 7,000 for electricity, BDT 5,000 for water and BDT 5,000 for sewage services. Eligible number of households include: gas (14); electricity (1354), water supply services (408), and sewerage services (666).

8.6 Income-restoration measures:

147. **Allowance for loss of income for business owners:** All owners of affected businesses will receive a BDT 30,000 cash allowance, equivalent to 3 month income, for loss of business income. This assistance is intended to support them in the transition and help them re-establish their enterprises in new locations and to continue their previous occupations and commercial activities in the new locations. A total of 524 businesses will be eligible for this grant.

148. **Allowance for loss of income for employees, wage earners:** Temporary loss of employment due to severe impact on business and commercial enterprises for acquisition and taking over land for implementation of the Project will be supplemented with cash allowance to the affected employees/wage earners. A cash grant of BDT 19,500 will be provided to the affected employees, wage earners equivalent to 3 months income. A total of 721 AH would be eligible.

149. **Allowance for loss of income from agricultural land and pond:** Temporary loss of access to agricultural land and pond by tenants (non-titled share croppers, licensees and lessees) and thereby loss of income from productive land/pond will be compensated through providing cash grant of BDT 5200 for land and BDT 4600 for pond as well as giving back the share of the crop, lease money, if any, to share croppers, licensees and lessees. Moreover, the cultivator will be allowed to take the crops/fish within the BR declared deadline. A total of 706 (701 hhs losing land and 5 losing ponds) household will be eligible.

150. **Assistance for loss of income from fruit tree production:** The market value of 3 year fruit tree production will be provided for any loss of mature fruit tree.

151. **Allowance for loss of income due to renting residential/commercial structures:** Affected households losing income from rented-out residential and/or commercial structure will be provided with rental assistance BDT 3,000 (equivalent to 2 months rent). A total of 130 households will be eligible to this allowance.

152. **Livelihood Restoration and Programme (LRP):** One member of each vulnerable household (274) as well as households losing 10% and over of their income (371) as a result of the project will be eligible to participate in the LRP. More information on the LRP is provided below. A total of 591 persons are expected to participate to the program.

153. **Personal Finance Programme:** one member of all affected household will be eligible to participate in a personal finance programme. The budget for its implementation is provisioned in the overall INGO budget.

8.7 Secure housing and rental assistance measures:

154. **Rental assistance:** All tenants losing their homestead/business structure will be provided with a rental assistance equivalent of 4 month rent. This should give them ample time to find alternative housing or commercial structure to rent. A total of 321 households are eligible to this type of assistance,

155. **INGO Assistance in identifying renting space:** The INGO will conduct a survey and provide affected households with a list of available plots, structures and spaces for rent of purchase for residential or commercial purposes. The focus will be primarily on identifying rental space availability in urban areas such as Akhaura, Comilla and Laksam, where the offer tends to be more limited. The INGO will also assist AHs in negotiation and preparing the documentation to secure rent or purchase space/plot. All households losing land, residential and commercial structures, whether titled or non-titled, as well as tenants will be eligible to this assistance. This activity has been designed as a result of consultation with APs during the rapid assessment and will be included in the INGO TOR.

156. **Priority to lease on BR land around station for commercial purposes (subject to availability):** BR will give priority to provide lease for commercial purposes to former lease-holders and affected households who lost a business as a result for the project. BR has a standard policy on land lease for commercial purposes, which it can use for the implementation of this RP.

8.8 Special Assistance Measures

157. **Assistance to Vulnerable Households:** Vulnerable households, defined as poor female-headed, elderly-headed, disabled or very poor (below the poverty line) will be provided with BDT 8200 one time grant in addition to other compensations. The number of EP is 274.

158. **Assistance to female-headed households:** Female-headed households will receive a BDT 10,000 cash grant in addition to being eligible to the vulnerable household assistance. A total of 64 female-headed hhs will be eligible for this grant.

159. **Special relocation grant for CPR:** a special one-time grant of BDT 16,000 will be allocated for the relocation of each affected common property resource. Total numbers of CPRs are 56.

8.9 Livelihood Restoration Programme (LRP)

160. The LRP will be provided for one member of each vulnerable and severely affected (i.e. losing 10% and over of their income) households. The LRP will consist in trade development trainings and support in elaborating business plans as well as seed grant money of BDT 16,000 to launch the business. A minimum of 30% female participation is expected for the Programme.

161. The trade development training will be identified during Project implementation by the INGO. Table 8.2 presents details of various activities being anticipated under the Trade development trainings based on the survey conducted with APs. The majority of the AHs prefer to restore their livelihoods through business (69.23%) followed by crop farming (35.26%), fish culture (17.91%) and so on. These will be further reviewed by the INGO during implementation phase through a need assessment focused on the eligible households to further target the available skills and/or need for skill training.

Table 8.2: Details of Indicative Income & Livelihood Restoration Options for AHs

Income & livelihood restoration options	Affected households (AHs)	
	In number (n=2116)	In percentage
Business	1465	69.23
Agricultural farming	746	35.26
Fish cultivation	379	17.91
Poultry and livestock farming	59	2.79
Day labour	58	2.74
Livestock	40	1.89
Handicraft	25	1.18
Others	35	1.65

Source: Census & Socioeconomic survey, 2013 & 2014

162. In addition to trade trainings, the INGO will provide basic financial management classes and assist participants in developing business plans for review and approval by BR for seed grants.

8.10 Other type of assistance

163. The INGO will also support the titled affected households losing property in re-titling their plot or structure.

8.11 Encouraging Employment in Construction Work

164. The construction activities under the Project will require many unskilled labourers for construction of rail embankment, rail bridges/culverts, staff sheds etc. The contractor(s) will require to give preference to hiring affected persons (with ID), including women, willing to work in Project construction activities. Provisions in the general contract conditions also require the contractors to pay equal wages to men and women without any gender discrimination. . Affected women will to work in Project construction will form labour contracting society (LCS) with the help of INGO and be deployed by the contractor in embankment slope turfing, watering, tree plantation etc. or any other

suitable works. Employment in the Project construction will act as an added source of income in the income and livelihood restoration processes of the APs.

8.12 Gender Considerations

165. Specific gender considerations to this RP are the following:

- The INGO will ensure that all affected women owner entitled to compensation receive compensation in a bank account in their names or jointly with their husbands
- All affected female-headed households are considered vulnerable and receive additional assistance
- 30% of participants to the LRP training are women.

9. GRIEVANCES REDRESS MECHANISMS

9.1 Introduction

166. Grievances are issues, concerns, problems, or claims (perceived or actual) that individuals or community groups want to address and be resolved by the Project. The grievance mechanism is a locally based, project-specific extra-legal way to deal with and resolve complaints and grievances faster and thus enhance project performance standards in terms of social and resettlement management.

9.2 ADB/EIB Guidelines on Grievance Mechanisms

167. ADB/EIB have specific clauses/guidelines requiring the borrower/client to set up and maintain a grievance redress mechanism at the Project level. This mechanism does not replace donors' accountability mechanism, but is intended to solve grievances at the local level. If aggrieved, it is expected that affected people will first approach the local grievance mechanism before taking the issue to other forum. The GRC system established in this project is expected to be effective in resolving grievances related to compensation and relocation aspects. All affected persons will have full and free access to GRCs.

9.3 Grievance Redress Committee (GRC)

168. A two-tier bottom up GRC system will be established in this project. First, there will be GRCs at the local level, hereafter called Local GRC (union parishads or municipality level); and second, GRC at the Project level to give room for grievances to be fairly reviewed. These GRCs will be established through gazette notifications from the Ministry of Railways. The APs will be informed through public consultation that they have a right to have their grievances redressed by the local committees as well as by the project management. The APs can also call upon the support of the implementing NGO (INGO) engaged to implement the RP to assist them in presenting their grievances or queries to the GRC. Other than disputes relating to ownership right under the court of law, the GRC will review grievances involving all resettlement assistance, relocation and other support. The local GRCs (at the union parishad or municipal level) will hear the grievances first. Only unresolved cases will be forwarded to the next tier – Project level GRC for further review and resolution. Grievances will be redressed within a month from the date of lodging the complaints. GRC decisions will be on a majority basis and will be disclosed and available for review by the stakeholders. If any disputant is unhappy or unsatisfied with the outcome of the Project level GRC, he/she may file cases in the court.

169. GRCs at the union or municipality level (community level) will be formed with representatives from BR, local elected representatives from the Local Government Institutions (LGI), representatives of the affected persons (preferably women representative in case of women APs), and RP implementing NGO. There will a GRC in each union parishad or municipality affected by the project to make it accessible both in terms of distance and time.

170. The member secretary of GRCs will be regularly available and accessible for APs to address concerns and grievances. Female UP member will participate in the grievance redress sessions when the complainant will be a female. The Legal Advisor of the INGO will support the GRC processes (both local and Project levels) in terms of legal and other interpretation matters.

9.4 Composition of the Local GRC

171. The Local GRC will consist of members from executing agency (BR), RP implementing NGO, people's representatives from local Government institution and representative of the affected persons. This will represent all stakeholders and agencies associated with RP implementation. Thus the Local GRC will be formed with 5 members representing various stakeholders, including representative of the affected communities. The RO (BR) will chair the GRC at field level. Members of GRC, is presented below (Table 9.1):

Table 9.1: Members of the GRC at Union Parishad/Municipal Level

Level	Members of the GRC
GRC Composition at the Local Level (UP/Municipality)	Assistant Director of BR – Convener Representative of RP implementing NGO- Member Secretary Representative of the Local Government Institutions - Member Local women UP member - Member Representative of the affected people – Member

172. The scope of work and the Terms of Reference (ToR) for the Local GRC are:

- (i) The Local GRC shall review, consider and resolve grievances related to social and resettlement mitigations received during implementation of the RP
- (ii) Any grievances presented to the GRC should ideally be resolved on the first day of hearing or within a period of three weeks, in cases of complicated cases requiring additional investigations.
- (iii) Grievances of indirectly affected persons and/or persons affected during project implementation will also be reviewed by GRC
- (iv) The GRC will not engage in any review of the legal standing of an “awardee” other than in the distribution of shares of acquired property among the legal owners and associated compensation or entitlement issues
- (v) GRC decisions should ideally be arrived at through consensus, failing which resolution will be based on majority vote. Any decision made by the GRC must be within the purview of RP and entitlements
- (vi) The GRC will not deal with any matters pending in the court of law
- (vii) A minimum three (3) members shall form the quorum for the meeting of the GRC.

173. GRC meetings will be held in the respective RU Field Office in the project area or other location(s) as agreed by the Committee. If needed, GRC members may undertake field visits to verify and review the issues at dispute, including titles/shares, reason for any delay in payments or other relevant matters.

9.5 Composition of Project –Level GRC

The Project-Level GRC will review all unresolved cases forwarded to by Local GRCs. It will be headed by the Project Director (PD). The Composition of the Project-Level GRC is presented in Table 9.2 The Project-level GRC with representation of senior elected Upazilla official and civil society member will further establish fairness and transparency in the resolution of disputes or grievances. In specific cases, Project-level GRC may seek legal advice from the INGO Legal Advisor or any external legal advisor, if required.

Table 9.2: Composition of Project Level GRC

Level	Members of the GRC
GRC Composition at the Project Level	Project Director – Convener Local Upazilla Parishad Chairman -Member Team Leader -INGO Member Secretary Representative of District level Civil society organisation -Member Representative of the affected people – Member

174. The provision of the Project-Level GRC will further establish fairness and transparency in the resolution of grievances by project affected persons. The presence of senior public representative and civil society members will provide room for grievances to be fairly reviewed. The Project Level GRC may seek legal advice from the INGO Legal Advisor or any external legal expert, if required.

The scope of work and the Terms of Reference (ToR) for the Project-Level GRC are:

- (i) Review, consider and settle unresolved grievances forwarded by local GRCs related to RP implementation
- (ii) Any grievances presented to the Project Level GRC should ideally be resolved within two months from the date of receiving the complaints.
- (iii) In case of complicated cases, the GRC members can request additional information or carry out field level verifications.
- (iv) Resolutions should be based on consensus among members, failing which the decision may be taken on majority vote.
- (v) Any decision made by the GRC must be within the purview of RAP policy framework and entitlements.
- (vi) The GRC will not deal with any matters pending in the court of law.
- (vii) All five (5) members are required to form the quorum for the meeting of the GRC.

9.6 Scope of Work of GRC

175. The GRCs will be activated with power to resolve resettlement and compensation issues not to be addressed under legal suit in the courts. The GRCs will receive grievance cases from the affected persons through the RP implementing NGO. The INGO will assist the APs in lodging their resettlement complaints in a proper format acceptable to the GRCs after they get ID cards from the BR or are informed about their entitlements and losses. GRCs will be activated during the land acquisition and resettlement process to allow APs sufficient time to lodge complaints and safeguard their recognised interests. Where land acquisition will not be involved but relocation of structures or vacating land from cultivation will be required, the GRCs will facilitate resolution of complaints regarding categorisation of vulnerable affected persons, types of structures and eligibility for compensation and assistance within the set guidelines and provisions of the Resettlement Plan.

176. Any complaints on ownership title or other suits falls under arbitration which is to be resolved by the judiciary system will not be within the purview of the GRCs. The affected people will be informed about their right and entitlements as per policy of the Resettlement Plan in the focus group discussion facilitated by the RP implementation NGO field level staff. People's initial complaints/comments would be resolved in the focus group meetings. If the AP is not satisfied with the explanation of the INGO staff, he/she may bring his/her complaints to GRC. In this regard, the INGO field level staff will assist the AP in lodging the complaints.

177. Other than disputes relating to ownership right under the court of law, GRC will review grievances involving all resettlement benefits, relocation and other assistance. However, the major grievances that might require mitigations include:

- i. APs not enlisted;
- ii. Losses not identified correctly;
- iii. Compensation/assistance not as per entitlement matrix;
- iv. Dispute about ownership;
- v. Delay in disbursement of compensation/assistance;
- vi. Improper distribution of compensation/assistance in case of joint ownership;

vii. Incorrect name in the award book of DC.

9.7 APs Petition to GRC

178. APs will be able to submit their grievances/complaints about any aspects of Resettlement Plan implementation and compensation. Grievances can be shared with the BR verbally or in written form. In case it is in verbal form, the INGO representatives at the GRC will write it down in the first instance during the meeting at no cost to the APs. The APs will sign and formally present to the GRC at the respective offices of the INGO assisting the BR in implementing the RP. The GRC will settle the matter within 30 days of receiving the complaint from the AP. Resolution of the GRC will be final and adopted in the process of resettlement for issuance of ID cards, and determination of loss & entitlements and payment thereof.

179. The appeal procedure for solving the grievances will be as follows:

- All complaints from the APs will be received at the field office of the INGO, the member secretary of the GRC, with a copy to the relevant Local Government Institution representatives.
- Upon receipt of complaint, the representative of the INGO at the GRC will inform the convener (BR representative) of the GRC. The convener will organise a hearing session for the complainant at the UP Chairman/Ward Councillor office where the complaint would have been lodged.
- The GRC will review the proceedings and pass verdict that will be conveyed to the AP concerned through the INGO.
- Unresolved cases will be forwarded by the Member-Secretary of the Local GRC to the Convener of the Project Level GRC.
- If matters exist relating to arbitration, those will be referred to the court.

9.8 Processes for Filing GRC Cases and Documentation

180. The procedural steps of resolving grievances and the grievance redress mechanism are presented in Figure 8. Figure 9 explains the approval processes. GRC procedures and operational rules will be publicised widely through community meetings and pamphlets in the local Bangla language so that APs are aware of their rights and obligations, and procedure of grievance redress. All local GRC documents will be maintained by INGO for review and verification by CSC, Co-financiers and any external reviewers. The RU Field Office(s) will act as the Secretariat to the local GRCs. As a result, the records will be up-to-date and easily accessible on-site.

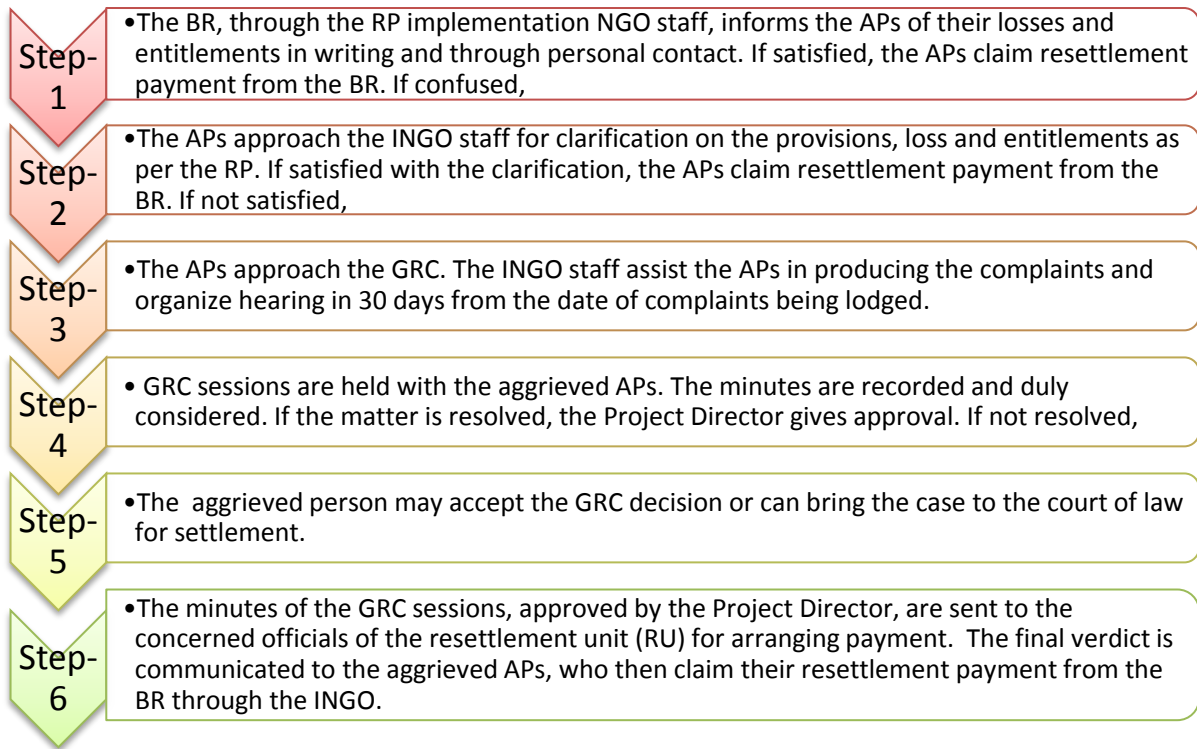


Figure 9.1: Grievance Redress Procedures

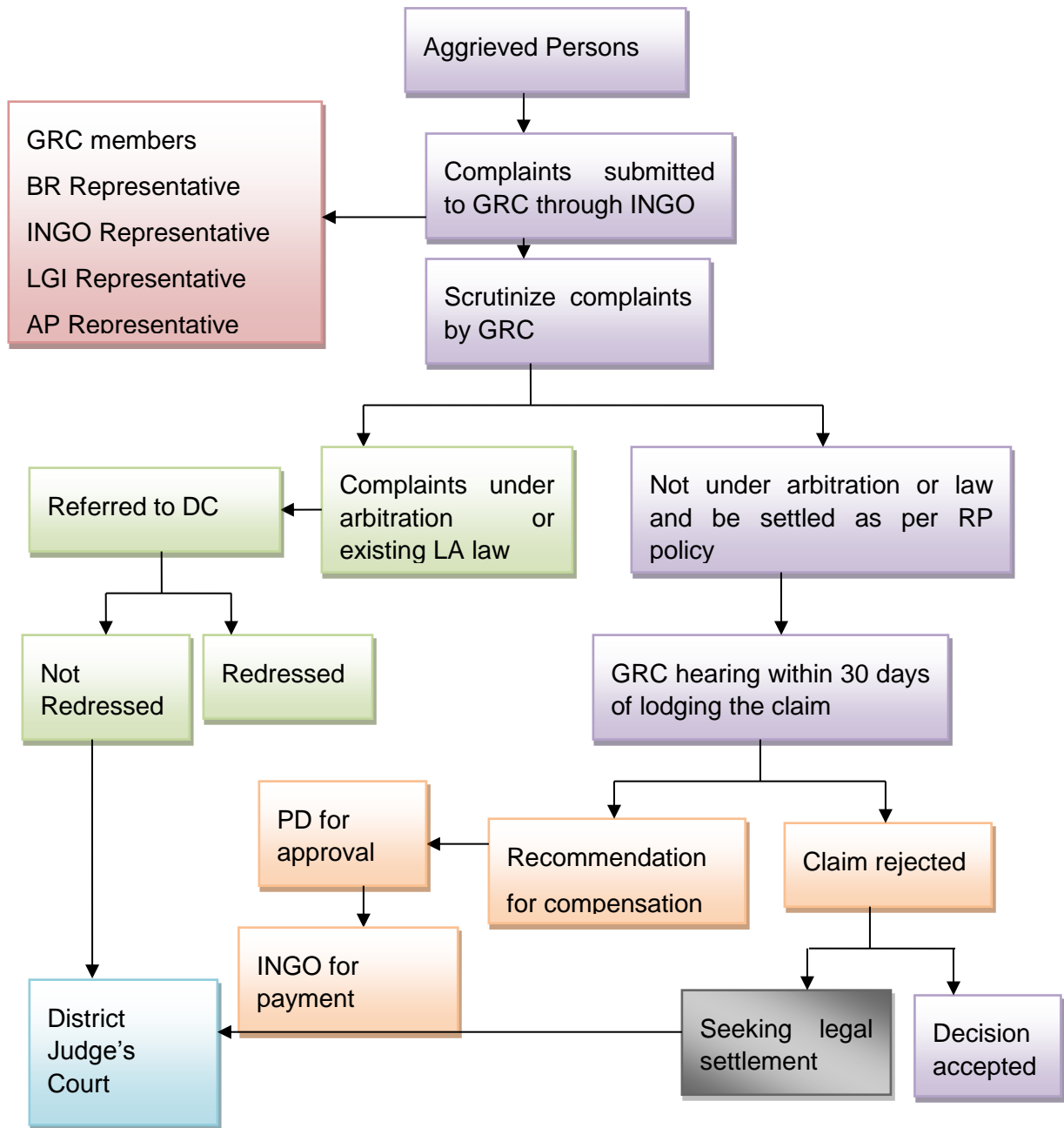


Figure 9.2: Grievance Redress Mechanism

10. RESETTLEMENT COSTS AND BUDGET

10.1 Introduction

181. The total estimated budget for implementation of the Resettlement Plan is BDT 6,558.36 million (USD 84.41 million) which is shown in Table 10.1. The costs for land acquisition and resettlement for the Project have been estimated at current market price for the year 2013 with necessary supplements for replacement cost, physical assets and businesses with assessed replacement cost for the same year, and additional assistance for loss of income and vulnerabilities as per the resettlement policy framework. This budget is indicative of outlays for different expenditure categories assessed by census and IoL survey (May-June 2013) for physical assets and estimates of land for acquisition.

182. The budget will be updated and adjusted once the land acquisition boundaries is finalised and the Government adopts a price of land and other assets based on the recommendations of the PVAC prior to implementation. Replacement cost of land and property will be updated annually if the PVAC at the district level justifies the same at the time of dispossession for any considerable price escalation.

10.2 Summary Land Acquisition and Resettlement Budget

183. This budget includes compensation for land as well as both main and secondary structures, trees, standing crops and fish, along with other resettlement benefits i.e. additional assistance, dislocation allowance, transfer grants/assistance for shifting of structure, rebuilding and/ or restoration of community resources/facilities, assistance for loss of business/ wage income; one-time special grants and special assistance to women-headed and vulnerable households with support to livelihood and income restoration allowances. Provision of contingency costs (10%) has also been calculated and incorporated in this budget. The RP budget further includes capacity building of the EA, the operational cost for the INGO as well as the costs of the livelihood restoration program. The land acquisition and resettlement fund will be provided by the EA (i.e., Bangladesh Railway). The Development Project Proposal (DPP) prepared by BR has provision for this amount in Year 1 to pay for compensation and resettlement purposes.

Table 10.1: Costs and Budget – Summary

Breakdown of Total Cost for LA and Resettlement for Project			
Sl. No.	Head of Budget	Million BDT	Million USD
1. Land Acquisition Cost			
A	Price of Land	1,305.04	16.80
B	Price of Structure	1,352.93	17.41
C	Price of Trees	59.97	0.77
D	Price of Crops	26.52	0.34
E	Compensation for Fish Stock	2.00	0.03
F	Business Loss & Others	5.31	0.07
G	Premium of Total Property Cost	1,374.88	17.69
H	Contingency	398.22	5.13
Sub-Total of Land Acquisition Cost		4,524.87	58.24
2. Resettlement/Rehabilitation Cost			
I	Resettlement Allowance and Grants	1,853.56	23.86
J	Income Generation and Restoration	19.44	0.25

Breakdown of Total Cost for LA and Resettlement for Project			
Sl. No.	Head of Budget	Million BDT	Million USD
K	Cost of NGO for carry out Income Generation and Livelihood Restoration Programme (ILRP)	12.60	0.16
L	Assistance in identifying space to rent/buy	5.50	0.07
M	Relocation of three PCRs	4.70	0.06
N	RP Implementing NGO including Capacity Building & Training of officials of EA	47.50	0.61
O	RP External Monitoring NGO/Agency	7.00	0.09
P	Contingency	83.19	1.07
Sub-Total of Resettlement/Rehabilitation Cost		2,033.49	26.17
Total Estimated Budget		6,558.36	84.41

10.3 Assessment of Unit Value for Compensation

184. The cost is estimated on the basis of inventory of losses identified through census & IoL and property valuation/market surveys. Replacement value of land, structures and other assets are calculated using the market rates. The Property Valuation Advisory Committee will confirm the rates by types of land and location during the RP implementation. The costs for relocation and special assistance are consistent with the entitlement matrix. Details of the compensation cost estimation are presented sequentially below.

10.4 Replacement Value of Land

185. The replacement value of land for different categories i.e., homestead land, high land, agricultural land, banana and bamboo groves, orchards, ponds, wetland, fallow land and other commercial land for the total proposed Project is presented in Table 10.2. The total estimated amount for land compensation is about BDT 4,507.51 million (USD 58.01 million).

Table 10.2: Estimated Amount for Land Compensation for the Project

Breakdown of land Cost following 58.43 ha of land acquired						
Sl. No.	Category of land	Quantity in ha	Quantity in decimal	Rate in BDT per decimal	Estimated Cost in Million BDT	Estimated Cost in Million USD
1	Homestead	9.561	2362	565,945	1,337.0	16.95
2	Highland	2.125	525	617,247	324.06	4.11
3	Cropped Land	28.507	7044	295053	2,078.36	26.36
4	Bamboo	0.177	43.76	95,931	4.19	0.05
5	Orchard	1.830	452	203,978	92.22	1.17
6	Pond	12.689	3135.53	162,561	509.71	6.46
7	Wet land	1.298	320.83	196,144	62.93	0.798
8	Others	2.243	554	177,743	98.50	1.24
	Total	58.430	14438		4,507.51	57.14

Source: Census & IoL Survey, 2013 & 2014

10.5 Replacement Value of Structures

186. The replacement value of primary and secondary structures for Project is presented in Table 10.3 and Table 10.4, respectively. For the primary and secondary structures the total estimated budgets are BDT 1,050.83 million and BDT 47.50 million, respectively. The total estimated amount for structure compensation is BDT 1,098.33 million.

Table 10.3: Estimated Compensation Amount for Primary Structures

Sl. No.	Primary Structures	Quantity in sft. /No.	Rate in BDT	Estimated amount of Compensation in BDT
1	Pucca (pucca floor) (sft)	262192	2124	556,895,808
2	Pucca (kutcha floor) (sft)	321	1621	520,341
3	Semi Pucca (pucca floor) (sft)	201212	1171	235,619,252
4	Semi Pucca (kutcha floor) (sft)	12920	1014	13,100,880
5	Tin Made Double Barreled house (pucca floor) (sft)	100562	785	78,941,170
6	Tin Made Double Barreled house (kutcha floor) (sft)	220596	510	112,503,960
7	Tin made House with only one slanting roof (pucca floor) (sft)	16207	703	11,393,521
8	Tin made House with only one slanting roof (kutcha floor) (sft)	26929	412	11,094,748
9	Kutcha double barreled (sft)	42198	338	14,262,924
10	Kutcha house with only one slanting roof (sft)	20653	254	5,245,862
11	Thatched (sft)	4144	131	542,864
12	House with only polythene made roof (sft)	3905	34	132,770
13	House with only one slanting tin roof without wall (sft)	27310	150	4,096,500
14	House without roof (Floor & wall pucca) (sft)	6769	700	4,738,300
15	House with only pucca roof (without wall & floor) (sft)	70	500	35,000
16	House under construction (sft)	2272	700	1,590,400
17	House with polythene made roof and Tin made wall (kutcha floor) (sft)	100	131	13,100
18	Only Pucca floor (sft)	50	2000	100,000
	Total (primary structure)	948360		1,050,827,400
	Total (in million BDT)			1050.83

Source: Census & IoL and Property Valuation Survey, 2013 & 2014

Table 10.4: Estimated Compensation Amount for Secondary Structures

Sl. No.	Secondary structures	Quantity in sft. /No.	Rate in BDT	Estimated amount of compensation in BDT
1	Tube-well (no.)	382	12696	4,849,872
2	Deep tube-well (no.)	2	50000	100,000
3	Sanitary Latrine (no.)	314	45002	14,130,628
4	Slab Latrine (no.)	335	3339	1,118,565
5	Kutcha Latrine (no.)	23	1576	36,248
6	Water pump (no.)	89	16000	1,424,000
7	Pillar (No.)	33	1000	33,000
8	Shahid Minar (no.)	1	1654	1,654
9	Bakery Burner (no.)	3	500000	1,500,000
10	Graveyard(no.)	3	500000	1,500,000
11	Mobile Tower(no.)	1	1000000	1,000,000
12	Boundary wall (5") (rft.)	14264	974	13,893,136
13	Boundary wall (10") (rft.)	397	1654	656,638
14	Tin made boundary wall (rft.)	3315	416	1,379,040
15	Grill (rft.)	329	1000	329,000
16	Drain (rft.)	661	838	553,918
17	Gate (rft)	45	1000	45,000
18	Gas line (rft.)	791	250	197,750
19	Brick built Stair in pond (rft.)	64	2000	128,000
20	Culvert (rft.)	12	2500	30,000
21	Water tank (cft.)	13137	350	4,597,950
	Total (secondary structure)			47,504,399
	Total (in million BDT)			47.50

Source: Census & IoL and Property Valuation Survey, 2013 & 2014

10.6 Market Value of Trees

187. The compensation values of trees on private and Government lands in the project are presented in Table 10.5 and Table 10.6, respectively. The estimated amounts for compensation trees on private land and Government land are BDT 52.69 million and BDT 28.97 million, respectively. The total estimated amount for compensation of trees is BDT 81.66 million.

Table 10.5: Estimated Amount of Compensation for Trees on Private Land

Sl. No.	Category of trees	Quantity in No.	Rate in BDT	Estimated amount of compensation in BDT
P.1	Fruit Trees by category			
1	Big	752	10613	7,980,976
2	Medium	1192	4796	5,716,832
3	Small	1579	1960	3,094,840
4	Plant	5517	70	386,190
	Sub-total			17,178,838
P.2	Timber by categories			-
1	Big	722	16455	11,880,510
2	Medium	1589	7474	11,876,186
3	Small	3552	2853	10,133,856
4	Plant	1831	49	89,719
	Sub-total			33,980,271
P.3	Medicinal trees and leafs			-
1	Big	11	17667	194,337
2	Medium	19	7458	141,702
3	Small	39	2884	112,476
4	Plant	50	35	1,750
	Sub-total			450,265
P.4	Banana trees			
1	Big	292	564	164,688
2	Medium	203	320	64,960
3	Small	165	179	29,535
4	Plant	128	37	4,736
	Sub-total			263,919
P.5	Bamboo	3124	260	812,240
	Total of P			52,685,533
	Total (in million BDT)			52.69

Source: Census & IoL and Property Valuation Survey, 2013 & 2014

Table 10.6: Estimated Amount of Compensation for Trees on Government Land

Sl. No.	Category of trees	Quantity in No.	Rate in BDT	Estimated amount of compensation in BDT
G.1	Fruit trees by category			
1	Big	667	10613	7,078,871
2	Medium	1237	4796	5,932,652
3	Small	1588	1960	3,112,480
4	Plant	1355	70	94,850
	Sub-total			16,218,853
G.2	Timber by category			-
1	Big	125	16455	2,056,875
2	Medium	542	7474	4,050,908
3	Small	1095	2853	3,124,035
4	Plant	22748	49	1,114,652
	Sub-total			10,346,470
G.3	Medicinal trees and plants			-
1	Big	8	17667	141,336
2	Medium	27	7458	201,366
3	Small	30	2884	86,520

Sl. No.	Category of trees	Quantity in No.	Rate in BDT	Estimated amount of compensation in BDT
4	Plant	15	35	525
	Sub-total			429,747
G.4	Banana trees			-
1	Big	1067	564	601,788
2	Medium	1035	320	331,200
3	Small	914	179	163,606
4	Plant	836	37	30,932
	Sub-total			1,127,526
G.5	Bamboo	3259	260	847,340
	Total of G			28,969,936
	Total (in million BDT)			28.97

Source: Census & IoL and Property Valuation Survey, 2013 & 2014

10.7 Market Value of Crops/Fish

188. The budget for compensation of standing crops and fish stocks has been estimated based on a fixed rate for total crop land and pond/low lying area. It is standard practice in Bangladesh for calculating crop compensation on the basis of per decimal rate 400/- taka. For fish compensation the rate is 1000/- per decimal. The standing crops and fish stock values of the three sections of the Project areas are presented in Table 10.7. The total estimated amount for crop and fish compensation is BDT 4.05 million.

Table 10.7: Estimated Amount of Compensation for Standing Crop and Fish

Sl. No	Category of loss	Quantity in No.	Rate in BDT	Estimated amount of compensation in BDT
D	Compensation for crop production @ BDT 400/-decimal in the case of cultivated area	5164	400	2,065,600
E	Compensation for fish stock @ BDT 1000/-decimal in the case of cultivated ponds /water bodies	1988	1000	1,988,000
	Total			4,053,600
	Total (in million BDT)			4.05

Source: Census & IoL and Property Valuation Survey, 2013 & 2014

10.8 Provision for Resettlement and Rehabilitation Allowances and Assistance

189. In accordance with the resettlement and rehabilitation assistance plan all displaced households and persons will be compensated with different compensation packages and additional resettlement assistance. The packages have been revised and additional new packages included based on the Rapid assessment survey conducted in May 2014. The allowances and benefits have been considered to support the relocation and rehabilitation of the affected persons both in rural and urban areas (see Table 10.8). The displaced persons will be able to receive:

- i. Transfer grant for moving structure
- ii. Reconstruction grant
- iii. Shifting grant for moving household and commercial materials and belongings
- iv. Reconstruction grant to rebuild residential/commercial structure
- v. New connection/reconnection assistance
- vi. Moving grant for Renters
- vii. Allowance for loss of income
- viii. Allowance to re-establish business/enterprise
- ix. Allowance for loss of income from agricultural land and ponds

- x. Allowance for loss of rental income from residential/commercial structures.
- xi. Assistance for vulnerable Households
- xii. Assistance to Female-Headed Households
- xiii. Livelihood Restoration Program
- xiv. Special relocation grant for CPR

Table 10.8: Estimated Amount of Allowance and Grant

Sl. No.	Category of Loss	Unit	Quantity	Rate in BDT	Price in Million BDT
B.1	Additional Grant as Top-up of DC's price to reach the Replacement Value of Land [Actual rate and costing would be determined by PVAC]	Acre	144.50	11,289,250	1,631.30
B.2	Replacement Value and additional cost of Structure for both titled & non-titled EPs [Actual rate and costing would be determined by PVAC]	L.S.	-	-	100.00
B.3	Additional top up for loss of trees & crops/fish stock and grant for new plantation [Actual rate and costing would be determined by PVAC]	L.S.	-	-	33.00
B.4	Transfer Grant per affected titled and non-titled Residential, Commercial & CPR Structures	No.	1,358.00	8,000.00	10.86
B.5	Special Grant per affected Community Property (PCR & CPR) Structures	No.	56.00	16,000.00	0.90
B.6	Reconstruction Grant per affected titled and non-titled Residential, Commercial and CPR Structures	No.	1,358.00	9,800.00	13.31
B.7	One time moving grant for tenants	No.	321.00	1,500.00	0.48
B.8	Rental Assistance for both residential and commercial tenants	No.	321.00	6,000.00	1.93
B.9	Grant for loss of rental income to the legal owner for rented residential & commercial structures	No.	130.00	3,000.00	0.39
B.10	Re-connection/new connection of Gas supply services	No.	14.00	12,000.00	0.17
B.11	Re-connection/new connection of Electricity supply services	No.	1,358.00	7,000.00	9.51
B.12	Re-connection/new connection of Water supply services	No.	408.00	5,000.00	2.04
B.13	Re-connection/new connection of sewerage services	No.	666.00	5,000.00	3.33
B.14	Assistance to vulnerable households or households with disabled/ handicapped/ elderly/ very poor	No.	274.00	8,200.00	2.25
B.15	Assistance to Female headed households under the poverty level	No.	64.00	10,000.00	0.64
B.16	Grant for Loss of business Income by affected trader	No.	524.00	30,000.00	15.72
B.17	Grant for loss of regular wage income for labours and employees	No.	721.00	19,500.00	14.06
B.18	Grant for loss of income from agricultural land to non-titled share croppers, licensees and lessees	No.	701.00	5,200.00	3.65
B.19	Grant for loss of income from pond/water bodies to non-titled licensees and lessees	No.	5.00	4,600.00	0.02
B.20	Grant for loss of fruit production to the legal owners	L.S.	-	-	10.00
Total Allowance and Grants					1,853.56
Total (in million USD)					23.86

11. INSTITUTIONAL ARRANGEMENTS FOR RP IMPLEMENTATION

11.1 Introduction

190. The Bangladesh Railway under the Ministry of Railways (MoR) is representing the Government of Bangladesh as the Executing Agency of the Project. BR will establish a Project Implementation Unit (PIU) for the implementation of the Akhaura-Laksam Project. . It is mandated to undertake steps, as per the guidelines of the MoR and advice of the Government, to secure required funds both from external and internal sources for the implementation of the Project. This chapter outlines the institutional arrangements for implementation of RP for Akhaura-Laksam Project.

11.2 Present Institutional Framework of Bangladesh Railway

191. Bangladesh Railway is run by expert professionals recruited through the Bangladesh Public Service Commission. It is headed by the Director General who is supported by the Additional Director Generals at the Headquarters. The Additional Director Generals are responsible for different sectors. In addition to this Headquarters level officials there are two General Manager at two zones – East and West Zones. This set up is permanent. Moreover, there are Project levels Project Management Units (PMU) who are responsible for running the Projects. For instance, the Tongi-Bhairab Double Line Project or Laksam – Chinki Asthana Double Line Project are run by the respective Project Directors. Under their control, there are officials who are responsible for the Environmental and Social Affairs. At present, there is no specific Environment and Social Unit at the Headquarters for management and supervision of environmental and resettlement aspects in Project planning, development and implementation.

11.3 Institutional Framework for RP Implementation

192. The Project Implementation Unit (PIU), headed by a Project Director (PD), will be set up within the BR HQ for execution of the Project. A Resettlement Unit (RU) will be established within this PIU at the Project level, which is responsible for implementation of the RP in terms of compensation disbursement and resettlement of the Project affected peoples including livelihood restoration in the process of construction of the railway and resettlement of the APs. The RU will have two field offices headed by resettlement Officers (ROs), one in each district to make it more accessible to the affected persons. The ROs will have other staff at their respective field offices (e.g. Sub Assistant Engineer). The PD will ensure the land acquisition with assistance from Land Acquisition Offices (LAOs) of respective districts and the RO. The PD will take assistance from the DCs of Comilla and Brahmanbaria for acquisition of land for the Project.

193. At the corporate level, BR will take initiative to establish an Environment and Social Development Unit (ESDU) to implement and monitor safeguard activities and thus enhance its own capacities in safeguard management. The ESDU to be established will be led by a Chief/Additional Chief Engineer level officer of BR at the HQ. The Unit will be staffed initially by specialists (1 Environment Specialists, 1 Resettlement Specialists,) headed by a Safeguard Manager recruited from the market for the RCIP Projects.

194. The Project Director of Akhaura-Laksam Double Line Project will appoint and mobilise an experienced Implementing NGO (INGO) for designing and implementing the resettlement activities including the income and livelihood restoration programme. The RU, under the overall responsibility of the PD, will undertake day to day activities with the INGO. The RU will coordinate land acquisition, manage resettlement and

rehabilitation of the APs, disburse resettlement grants, and ensure APs' access to development programmes. The RU will carry out the following specific tasks relating to RP implementation:

- Liaison with district administration to support land acquisition and RP implementation activities;
- Discharge overall responsibility of planning, management, monitoring and implementation of resettlement and rehabilitation programme;
- Ensure availability of budget for all activities;
- Synchronise resettlement activity and handover land with construction schedule;
- Develop RP implementation tools and form necessary committees;
- Monitor the effectiveness of entitlement packages and payment modality.

195. The appointed Implementing NGO will set up at least three field offices, carry out information campaign and involve affected persons including women in the implementation process from the very beginning. Special attention will be given to the squatters and informal settlers affected by the Project for relocation and re-establishment of businesses. The INGO will collect, collate, computerise and process data for correct identification of eligible persons for resettlement benefits and assess their entitlements as per the RP policy. The CRO in charge of the land acquisition and resettlement management will report to the PD. He/she will work in close coordination with the respective field-based offices and INGO on the day-to-day activities of the resettlement implementation. The draft Terms of Reference (ToR) for engaging the INGO is appended in Annex 11.

11.4 The Organisational Set up of the RU

196. The PD is the head of the PMU and will supervise the work of RU in the Project. An Additional Chief Engineer will be head of RU. Under his control Executive Engineers, Deputy Director, Assistant Engineer, Assistant Director, Computer Programmer, Accountant, Data Entry Operator etc. will work. A detail organogram is given herewith (Figure 11.1).

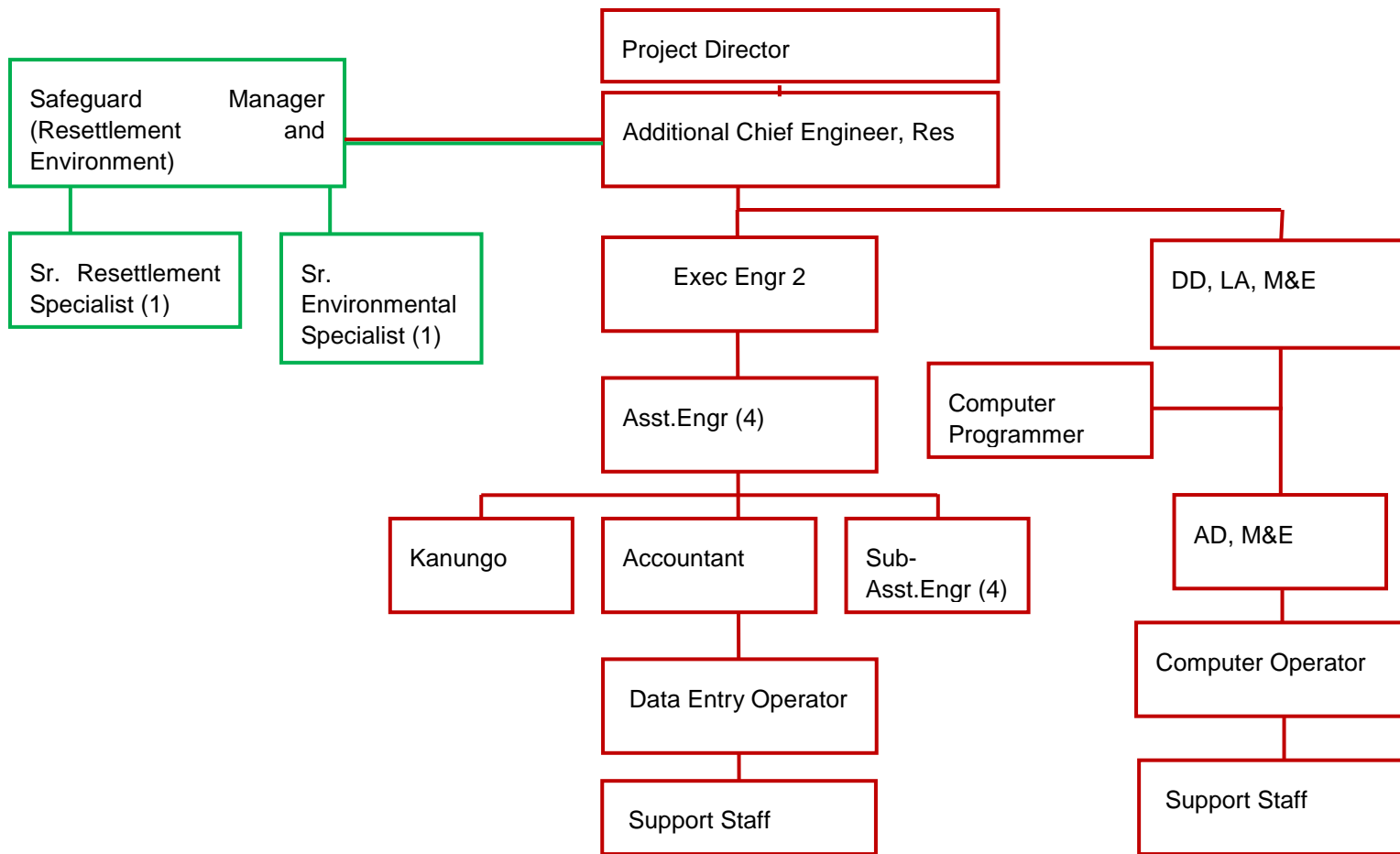


Figure 11.1: RU's Organisational Structure

11.5 Roles and Responsibilities of the Project Management and Resettlement Units

11.5.1 Role of the Project Director

197. The Project Director (PD) is the chief executive of PMU - BR. The PD is responsible for necessary policy, administrative and financial decisions and actions for effective and timely implementation of the Project as per the approved policy and implementation arrangements. PD may delegate his/her power through the Additional Chief Engineer, heading RU for overall management & implementation of the Resettlement Plan (RP) and Public Consultation and Participation Plan (PCPP).

11.5.2 Role of Resettlement Unit (RU)

198. BR-RU will be stationed at the BR headquarter in Dhaka. Depending upon the length of the Project the number of field offices will be more than one or two. In this Project of 72 km length there may be two Executive Engineers in the field. The role of the RU will be generally:

- Overall planning, management and monitoring of the Land Acquisition Plan (LAP), Resettlement Plan (RP), Public Consultation and Participation Plan (PCPP) and Income and livelihood Restoration Programme (ILRP).
- Synchronisation of resettlement activities with the construction schedule of the Project;
- With the help of consultant/INGO design and set up necessary computer and software facilities necessary for preparation of ID cards, automated loss, entitlement and payment files of individual EPs so as to effectively monitor and evaluate RP implementation;
- Ensure that all eligible persons are identified, provided with their respective entitlements (as per to the resettlement policy/package) and are relocated/resettled as per the implementation schedule, on time, with minimum hardships;
- Liaise with the DCs' offices for the timely acquisition of land required and payment of compensation and ensure that these activities are completed as per the planned schedule;
- Ensure that all APs are informed about their entitlements and provided with ID cards as a proof of their eligibility to resettlement benefits;
- Form Grievance Redress Committee (GRC) and ensure their smooth functioning, including disposal of grievances;
- Monitor the effectiveness of entitlement packages and delivery mechanism and, if necessary, propose modifications to BR management;
- Prepare Terms of Reference (ToR) for Resettlement Implementing NGOs/Agency (INGO) and other agencies that are to execute specific components of resettlement implementation on behalf of the BR –RU
- Select and appoint such agencies to implement and monitor progress and take remedial action against slippages.
- Prepare monthly and quarterly progress reports for BR Management as well as the Co-financier;
- Prepare Terms of Reference (ToR) for a "Post Resettlement Survey" as well as select and appoint appropriate agency to execute these survey(s).
- Propose to BR any remedial action needed, based on the Post Resettlement Survey results,
- Payment of additional grant for replacement land purchase, house/business reconstruction grant, and dismantling and removal assistance and all other assistances in cash or kind, as stipulated under the resettlement policy, to all the eligible APs;

- Propose establishment of PVAC to determine realistic replacement costs of Land, Structure, Trees and crops and accordingly recommend prices/rates for all types of losses incurred by the APs;
- Update, if required, the Land Market Survey to determine the replacement cost of land in and around the Project area Identify and plan resettlement measures for EPs who have already vacated their lands;
- Arrange afforestation programmes on BR surplus land, rail sides and embankments and in host areas, with the help of Forest Department and/or NGOs, involving poor & vulnerable APs;
- Negotiate with Construction Contractors for providing preferential employment to APs in the construction activities;
- Study and monitor unforeseen adverse effects during and after construction and take necessary mitigation measures;
- Liaise with other Government and non- Government agencies in the country, on matters of mutual interest, related to resettlement.

11.5.3 RU – Role of the Additional Chief Engineer (Resettlement)

199. The ACE (Resettlement) will be the head of the RU in BR and will work under the overall guidance and supervision of the Project Director/ Director General. The ACE – Resettlement will be directly responsible for executing all tasks assigned to the RU and any other tasks assigned to him/her by the DG/PD from time to time. The ACE-Resettlement will be assisted by the Deputy Director, Executive Engineers and four Assistant Engineers for management of the resettlement operations.

200. The ACE-Resettlement, as the head of the resettlement unit, will be responsible for:

- Preparation of job descriptions of Deputy Directors/Assistant Directors, delegate tasks, responsibilities and powers to them, supervise and monitor their work;
- Plan, organise and manage the implementation of Land Acquisition Plan (LAP), Resettlement Plan (RP), Public Consultation and Participation Plan (PCPP) and Income and livelihood restoration programme (ILRP) in consultation with other participating agencies and in accordance with the agreed time schedule.
- In consultation with the PD/DG and the GoB carry out negotiations and deploy NGOs and other participating agencies, contract specific tasks and activities with them and ensure that these agencies carry out and complete activities as per the agreement with BR and within the agreed time schedule;
- In consultation with the PD/DG and GoB, negotiate and finalise contract with banks, financing and micro-financing institutions, operational modalities of credit schemes, implement that as part of the resettlement programme and ensure that such arrangements and agreements are working;
- Identify and bring to the notice of the PD/DG – any policy, administrative or financial actions that are necessary at the Government level for smooth implementation of RP;
- Ensure that the funds necessary for carrying out resettlement activities in the field are released to field officers, INGO and other agencies (as assigned with resettlement tasks) on time and such activities are carried out without any administrative hindrances;
- Closely monitor the implementation of LAP, PCPP and ILRP and propose modification/improvement to BR and to the Co-financiers, as necessary;
- Submit comprehensive periodic progress reports to BR Management and through them to GoB and the Co-financiers.

201. The ACE-RU will also have full administrative and financial powers to manage the resettlement programme in all matters including the following:

- i. appointment of work-charged staff, up to certain levels, with prior sanction of the post. (In the case of recruitment, promotion, transfer and disciplinary action against staff, normal rules of the Government will be followed);
- ii. administrative control of all officers and staffs of the RU, and
- iii. will exercise the full financial powers in following matters related to resettlement Project/Unit, subject to availability of fund and with PCP/PP provision the ACE-RU:
- iv. Regarding finalisation of tenders of resettlement Project, the PD will form tender evaluation committee(s) in line with the GoB procurement policy and process the selection and award.
- v. All kinds of bills related to the resettlement programme will be finalised and approved by the ACE-RU and payments will be made through cash/check by RU Accounts section. The Resettlement Project Accounts section will assist ACE-RU in the process of finalisation and approval of these bills. For reconciliation of accounts, a quarterly meeting will be held with Resettlement Accounts section and BR Accounts Dept. the same will also be audited annually.
- vi. Salary and allowance of officers and staffs either deputed or recruited in RU will be prepared and passed by ACE-RU.
- vii. Specific civic amenities in host areas as per the design plans.

11.5.4 Role of Executive Engineer - Resettlement

202. Executive Engineers will be the field level-implementing officers of the Resettlement Unit responsible for field level coordination of the resettlement operation in Project area. The RU-field Offices will be located at Project sites shall have the responsibility for the overall implementation of all field level operation related to resettlement.

203. The key functions of the Executive Engineer at the field office level would comprise of the following:

- Issuance of ID Cards to all eligible persons (EP);
- Provide necessary assistance for purchase of replacement land;
- Ensure that all EPs are relocated on time and are provided with the Transfer Grant in cash and or in kind;
- Identify eligible EPs who need to be allotted plots at resettlement sites and Commercial areas;
- Organise grievance redress committee meetings;
- In consultation with DC and local leaders, organise meetings in host area villages to persuade and encourage the host population to provide replacement lands and settlement sites to APs;
- Sanction and provide various cash grants planned under the RP to entitled persons and ensure that these grants are made available as per the system defined in the RP;
- Selection of homestead losing EPs for temporary settlement on "KHAS LAND" or surplus land (only in addition to their other entitlement);
- Provide hard copies of draft and final EP file, EC and Payment Statement to respective EPs

11.5.5 Role of Deputy Director – LA, M&E

204. DD– LA, Monitoring and Evaluation (M&E) will be responsible to maintain the database of the entire resettlement operations covering RP. DD will be assisted by a trained computer programmer who will manage the database using software that will allow quick verification and assessment of the status of compensation payment and other relocation benefits of individual households.

205. DD - LA, M&E will review the monthly progress report submitted by implementing NGO and verify the progress through field level investigations and consultation with the affected households.

206. The DD will be responsible for preparation of quarterly progress report for co-financiers on resettlement implementation based on monthly reports of INGO and field inputs. Moreover, he has following duties:

- To assist ACE in Implementation of RP with assistance from concerned agencies.
- To set up an electronic databank and document archive by the concerned agencies as the key source of information on all resettlement-related data for implementation and monitoring purposes.
- Monitoring and evaluation of RP to assist ACE in overall planning, management and monitoring of RP.
- Synchronisation of resettlement activities with the construction schedule of the Project.
- Liaise with DCs' Offices for payment of compensation as per the planned schedule.
- Monitoring the activities of NGO, RU field Offices, the effectiveness of entitlement packages and delivery mechanism and if necessary, propose modification to BR management.
- Assist ACE preparing terms of reference (ToR) for a post Resettlement survey.
- Supervise the activities of subordinates as Assistant Directors and other supporting Staff.

11.5.6 Functions and Powers of the Safeguard Manager

207. The Safeguard Manager will be part of development budget and he/she will be borne by the allocation of the Project and be appointed from the market. The Safeguard Manager will be head of the Safeguard Unit consists of Resettlement Specialist and Environmental Specialist. The Safeguard unit will assist the RU in discharging their duties. This unit will plan training programme for the officials of RU and other BR officials to enhance their capacity.

11.6 F. Roles and Responsibilities of Other Agencies involved in Resettlement Process

11.6.1 Roles of Deputy Commissioners' Office(s)

208. The Deputy Commissioner (DC) has a key role to play in land acquisition (LA) and R&R processes. He/she has the legal responsibility of acquiring land and paying compensation directly to the APs as per the Acquisition and Requisition of Immovable Property Ordinance, 1982 and subsequent amendments made thereafter. Furthermore, he/she has access to official records and the Legal/Administrative authority for title of land and eligibility of APs for Cash Compensation under Law (CCL) for land as well as for other assets, covered by the law.

209. Taking into account the additional land acquisition requirement of the Project, there is a definite need to enhance the capacity of the LAO section of the concerned DCs, by means of engaging additional senior LA staff, for efficient processing of LA requests.

210. The EA and the implementing NGOs, will work with the representatives of the DCs during the Joint Verification of affected properties and the market survey of the properties, for ascertaining the current replacement value, before budgeting the total compensation payable to the APs.

211. The DC offices will receive funds for CCL payment from BR and effect payment of CCL to the directly affected persons immediately, following issuance of notice under section 7 to facilitate quick disbursement of differentials, if any, by the BR. Participation of the DC will be necessary in the host area meetings. Similarly DC's intervention/assistance will be required in matters such as land requisition, disposal of land ownership disputes, allotment of khas land and other surplus land.

11.6.2 Role of Implementing NGO

212. It has now been generally recognised that the task of successfully implementing a RP requires special attitude, experience and skills in dealing with the grassroots level people, which are available among some reputed NGOs in the country. Therefore, it has been adopted as a Government policy to commission the services of such an NGO to assist in the implementation of this RP. The principal task of the implementing NGO would be to identify the Project affected households/business enterprises and persons relating to the enterprises, estimating their losses and dislocations, and processing their entitlement as per the packages. The next main task would be to assist BR in disbursing entitlements, which are outside the purview of CCL.

213. The INGO would also play an important role in addressing legitimate grievances of the APs and vulnerable groups. INGO would also undertake Income and livelihood restoration activities. (Refer to Annex 8 for Terms of Reference)

11.6.3 Role of Construction Supervision Consultants (CSC)/External Monitor

214. International and national resettlement specialists of the Construction Supervision Consultant (CSC) Team, acting on behalf of the Project and BR, will be responsible for the resettlement supervision, monitoring and evaluation for the implementation of land acquisition and resettlement; although there will be provision for internal monitoring of the RU of BR. As External Monitor, they will ensure that sound methodologies and practices are followed in the implementation of RP. The consultants will advise on any changes in the modalities of the implementation work, participate in meetings with the contracted agency/NGO and BR, and monitor the work of the implementing NGO/agency in the field. The consultants will also review, on behalf of ACE-RU, the implementation progress report, submitted by the contracted NGO/agency, on a regular basis. The Consultant of the RU and the consultants of the DDC and CSC will work together to have a good result. The roles and responsibilities of the external monitoring are presented in Chapter 12: Monitoring and Evaluation as well as in Annex 9 for Terms of Reference.

11.7 Ministry of Railways

11.7.1 Resettlement Management Committees

215. The Ministry of Railways will form various committees (PVAC, JVC, GRC) through a gazette notification for implementation of the RP at field level. In a participatory manner, the committees will be formed with representatives of the BR, DC, LGI and APs. The committees will ensure stakeholder participation and uphold the interest of the vulnerable APs.

216. A Property Valuation Advisory Committee (PVAC) at the Upazilla level will be formed for determination of replacement market value of land and assets for compensation. A Joint Verification Committee (JVC) will be formed at each of the Union Parishads within the Project area to compare and review the physical verification data. A Grievance Redress Committee (GRC) for each union will be formed for addressing grievances of the affected persons in the resettlement process. Formation, roles and responsibilities and the mandates of the committees proposed are presented below:

217. Property Valuation Advisory Committee (PVAC): Given that compensation levels are often inadequate in reflecting RVs, it is necessary to form Property Valuation Advisory Committees (PVACs) to (i) provide guidance for the valuation of properties at replacement cost, and (ii) recommend the replacement value to the Government of Bangladesh (GoB) for approval. The Director General (DG)/Secretary, Ministry of Railway, will authorise the formation of PVACs in each of the Upazilas covered by the Project. The PVACs, which should record proceedings of all their deliberations, shall comprise the following:

- Additional Chief Engineer (Resettlement), Convener
- Chairman, Upazilla Parishad, Concern Upazilla (Member)
- LAO, Concern District (Member)
- Sub-Divisional Engineer, PWD, to be nominated by the Executive Engineer PWD, Concern District, (Member)
- Deputy Director (Resettlement), BR (Member-Secretary).

218. The Consultants will assist the PVACs by providing technical expertise in assessing the RVs for properties (land by type and mouza, structure by basic construction type, trees by broad species-type, and crops by type. Consultants will undertake consultations, as needed, with affected persons and host populations to obtain adequate information about property values, review, as needed, past reports on replacement value. For land, DDC will seek to reconcile those values with the land market survey data obtained under the census surveys conducted by the Concern Sub-Contractors.

219. The PVACs will review and verify, as needed, through additional field investigations, the replacement values assessed by type in all concern districts will be submitted to MOR for approval. The difference between CCL and RV will be paid by BR to the eligible persons (EPs) with the assistance from the RP implementing NGO. A more detailed description of PVAC is in Annex 8.

11.8 Capacity Building for Resettlement Management

220. There is a need for an efficient organisational set-up for involuntary resettlement management. The key organisations/agencies responsible for implementation of RP involve:

- BR as the Executing Agency (EA) for the Project
- Deputy Commissioner(s) of the concerned districts
- Department of Fisheries, Forestry, Agricultural Extension, Cooperative, Upazilla administration and Banks,
- Local Government Institutions like Upazilla Parishad and Union Parishad which represents the APs in all forums in connection with land acquisition, resettlement and income and livelihood restoration;
- Experienced NGOs/Institutions/Consultants for assisting BR for RP implementation, income and livelihood restoration and need based surveys and services and internal monitoring; and
- BR is in the process of establishing a Safeguard Department within the permanent structure of the organisation with separate environmental and resettlement units.

221. Participation of these organisations/agencies is important to implement a time-bound (i) Land Acquisition Plan, (ii) Resettlement Plan, (iii) Public Consultation and Participation Plan and (iv) Income and Livelihood Restoration Programme. In order to build capacity of these bodies, specific terms of reference, legal/administrative authority, intensive training/orientation focusing on the tasks and responsibilities, are considered imperative.

222. Consultants stationed at the RU unit will conduct training on resettlement management for capacity building of the agencies (e.g., RU, DC/Local administration, and GRC members) for effective implementation of RP. The Consultant will also conduct briefing

on RP and implementation issues with implementing NGOs prior to mobilisation and resettlement implementation.

223. The Consultant stationed with RU will conduct short-term resettlement management training and workshops involving related agencies and field staff dedicated to RP implementation. In addition, a set of operational guidelines and a handbook will be prepared to guide the field staff for consistent applications of the policies and practices.

11.9 Implementation Schedule

224. The RP implementation schedule is based on the principle that people affected by land acquisition and displacement due to vacating the BR and acquired land are paid their legal compensation and due resettlement benefits prior to relocation. In terms of compensation and relocation, the implementation will be synchronised with the construction plan with particular attention to make available land for the award of the first contract package. Therefore, implementation of the RP will begin prior to the commencement of construction/engineering works.

225. The key activities in the critical path for a timely implementation of the RP are: (i) securing the RP budget by BR; (ii) recruitment of the INGO. Other important activities are the publication of the notice for land acquisition in order to launch the process of acquisition as well as setting up the PVAC in order to validate the valuation methodology and budget.

226. BR will initiate some advance actions such as the placement of resettlement unit staff for the headquarters and the field offices, formation of PVAC, JVC, GRCs, RACs and hiring of INGO for resettlement implementation etc. The PIU will provide adequate advance notification to the APs and will pay their due resettlement benefits, after payment of CCL by DC, including relocation and income restoration/assistance prior to start of construction work. Payment of compensation will be made prior to the actual possession of the acquired lands and removal of the structures from the RoW so that APs have sufficient time to dismantle and remove all salvageable material for rebuilding of houses and reestablishment of businesses.

227. As per the proposal efforts will be made to complete the RP implementation process in about five (5) years (55 months: July 2014 to December 2018) time including a margin of 6 months to redress any unforeseen situations or circumstances that may arise during the implementation. The INGO should be fielded simultaneously with the commencement of land acquisition. Step-wise activities will be followed for implementation of RP. The activities are presented in the implementation schedule. A tentative Implementation Schedule has been included in Figure 11.

No.	Activity	2014				2015				2016				2017				2018			
		Q1	Q2	Q3	Q4	Q1	Q2	Q3	Q4	Q1	Q2	Q3	Q4	Q1	Q2	Q3	Q4	Q1	Q2	Q3	Q4
A	LAND ACQUISITION																				
1	Preparation of LAP and Submission to DCs																				
2	Land Acquisition Processing by DCs																				
3	Notice u/s 3, Joint Verification, Notice u/s 6																				
4	LA Estimate and Fund Placement with DCs																				
5	Payment of CCL																				
6	Transfer of Land																				
B	SOCIAL PREPARATION																				
1	Mobilisation of INGO in the field																				
2	Disclosure of RAP																				
3	NGO assistance to APs for CCL collection																				
4	Formation of PVAC/IVC/GRCs/RACs																				
5	Identification of EPs/Issuance of ID Cards																				
6	Determination of Entitlements																				
C	PAYMENT OF COMPENSATION																				
1	Coordinate with DC offices on land acquisition																				
2	Assist APs in the process of CCL collection																				
3	Prepare application for CCL collection for APs																				
4	Opening Bank Account by the APs																				
5	APs apply and receive CCL																				
6	APs approach and receive RV/AG for RV																				
D	RELOCATION																				
1	Payment of Transfer and Reconstruction Grants																				
2	Payment of other resettlement grants																				
3	Allotment of RS Plots																				
4	PAP mobilisation and relocation																				
6	Monitoring relocated households																				
E	GRIEVANCE REDRESS																				
1	Complaints from aggrieved APs																				
2	Review, Approval and Actions																				
F	MIS AND MONITORING																				
1	Design, Develop and Operate Automated MIS																				
2	Internal Monitoring																				
3	External Monitoring																				
G	IMPLEMENTATION OF ILRP																				
1	Needs Assessment survey by INGO																				
2	Develop/update ILRP																				
3	Implementation of ILRP																				
4	Monitoring ILRP Implementation																				

Figure 11.2: RP Implementation Schedule

12. MONITORING AND EVALUATION

12.1 Introduction

228. The aim of resettlement of Project affected persons is to improve on or at least restore their social and livelihood resources at the pre-project level. The process of the RP implementation must ensure that the affected persons are able to regain their pre-project socio-economic condition. Therefore, monitoring of the process of implementation of the RP is designed as an important part of the overall functioning and management of the Project. It will ensure that inputs are provided, procedures are followed, and outputs are monitored and verified as per approved plan and schedule of actions. The monitoring and evaluation is a tool of the resettlement programme ensuring timely and fair delivery of entitlements and smooth implementation of the process. The M&E will enable the Project Implementation Unit (PIU) to get feedback from the field operatives to work out remedial measures to ensure achievement of targets within schedule. Achievement of the objectives of the M&E will enhance the delivery capacity of the PIU and maximise benefits to the affected persons and the host communities. Also an evaluation of the process and outcomes will enable Bangladesh Railway (BR) to identify lapses, procedural weaknesses, policy inadequacies and institutional problem to work out and implement remedial measures to achieve the desired goals and objectives of the Resettlement Plan (RP). The Safeguard Specialist in the CSC will monitor RP implementation and submit (i) semiannual resettlement reports (every six months after the beginning of the resettlement processes) and (ii) Resettlement Completion report (submitted within 30 days of the end of resettlement process). A TOR for external monitoring is in Annex 12.

12.2 Monitoring Tasks and Activities

229. Monitoring will be done both internally and externally to provide feedback to the BR and to assess the effectiveness of the RP policy and implementation. Internal monitoring will be carried out by the Resettlement Unit (RU) through their field offices and prepare monthly reports on the progress of RP implementation. The services of an external monitor are required to carry out the evaluation of the RP implementation. The Supervision Consultant will monitor its implementation and report on a quarterly basis to the PIU on the progress of resettlement activities covering monitoring activities in three consecutive stages of the process for RP implementation; preparatory stage, relocation stage and rehabilitation stage. The scope of M&E at these stages will be as follows:

12.3 Preparatory Stage

- Consultation with APs in the preparation of Resettlement Plan and their participation in the implementation process
- Establishment of resettlement unit
- Budget and fund management
- Requirement for further land acquisition
- Information dissemination on payments of entitlement
- The following key issue need to be monitored also during the preparatory phase:-
- Conduct of baseline survey
- Identify of APs and their numbers
- Identification of different categories of APs and entitlements of individuals
- Establish inventory of losses
- Valuation of different assets
- Fund delivery
- Information dissemination
- Institutional capacity assessment

- Implementation schedule and items of expenditure

12.4 Relocation Stage

230. Monitoring during the relocation stage covers such issues as assistance to APs (especially to vulnerable groups) in physically moving to the new sites. Attitude of the host population towards the newcomers and development of community life are the issues considered at this stage.

231. The key issue for monitoring will be:-

- Payment of compensation
- Delivery of entitlement
- Redressal of complaints
- Preparation of resettlement site
- Consultation
- Relocation
- APs who do not relocate
- Payment of resettlement benefit
- Income and livelihood restoration assistance

12.5 Rehabilitation Stage

232. Once affected persons are settled down at the new sites, the focus of monitoring will shift to issues of economic recovery programmes including income generating schemes (IGSs), acceptance of these schemes by the affected persons, impact of IGSs on their living standards, and the sustainability of the new livelihood options.

233. The key issue for monitoring will be:-

- Start of income generation activities
- Provision of basic local facilities and essential facilities in the relocated area
- Public consultations
- Assistance to enhance livelihood and quality of life

12.6 Monitoring and Evaluation Indicators

234. Fulfillment of the RP policy and targets in the implementation process will be monitored through setting up indicators. The vital indicators to be monitored will include the contents of the activities and entitlement matrix. The RP contains a set of indicators for achievement of the objectives under the resettlement programme (Table 12.1). These indicators shall be assessed for the implementation process, outcomes and impacts.

Table 12.1: Monitoring and Evaluation Indicators

Type	Examples of Indicators
Process Indicators	<ul style="list-style-type: none"> - Funds for land acquisition obtained - Notice for land acquisition published - INGO recruited and operational - Resettlement Unit (RU) established and operational - External Monitor recruited and operational - Grievance redress mechanism in place and operational - Final RP brochures disseminated among APs - RP disclosed in local BR and administrative offices as well as on BR's website. - Assessment for and design of livelihood restoration program conducted - Number of consultation meetings held - Semi-annual monitoring reports and completion report submitted - Amount of RP budget disbursed
Outcome Indicators	<ul style="list-style-type: none"> - Number of PCR relocated - Number of affected households that received compensations for land - Number of households that received compensation for structures - Number of households that received relocation assistance - Number of vulnerable households who receive additional assistance - Number of women head of households who received additional assistance - Number of households who got new land titles re-issued - Types of skills trainings and number of participants for each type - Number of persons who received assistance from INGO for identifying new relocation sites - Number of complaints registered, resolved and unresolved - Capacity-building activities for BR staff conducted
Impact Indicators	<ul style="list-style-type: none"> - Number of affected persons who purchased replacement agricultural land - Number of affected persons who re-established their businesses - Number of persons renting land/structures from private owners - Number of affected persons who relocated on BR land - Average income of affected person - Number of affected person below the poverty line - Share of affected households satisfied with resettlement process

12.7 Monitoring Arrangements

12.7.1 Internal Monitoring

235. The first two types of indicators related to process and outputs will be monitored by RU/PIU internally. They will gather information through their field level officers from the Project sites and incorporate in the form of monthly progress report to assess the progress of RP implementation and adjust the work plan, where necessary, in case of delays or difficulties.

236. The specific activities under RP implementation that will be monitored internally by RU/PIU are the following:

- Discussion with the affected persons (Land APs, Non land APs) on individual entitlements and compensation packages
- Status of land acquisition and payment of land compensation
- Compensation for affected structures (homestead, shops) and other assets of APs
- Payment for loss of income
- Income restoration activities

12.7.2 External Monitoring

237. As mentioned above, external monitoring is required to carry out evaluation of RP implementation. The external monitoring will be carried out by CSC Safeguard

Specialist on a bi-annual basis. . Mid-term and final evaluations will also be undertaken to assess the achievement of the RP objectives against the impact indicators, with particular attention to the following: :

- Review and assessment of the overall implementation performance and the quality of resettlement operations
- Verification of the measures and restoration and/or enhancement of the Project affected peoples' quality of life and livelihoods in post rehabilitation phase
- Assessment of the quality of implementation and lessons learned

12.8 External Monitoring Activities

238. The RP identifies the following activities for the expert monitoring. (Refer to Annex 9 for Terms of Reference)

- Review of internal monitoring procedures and reporting to determine whether the activities are being undertaken in compliance with the RP;
- Review of internal monitoring records as a basis for identifying any areas of noncompliance, any recurrent problems, or potentially disadvantaged groups or households;
- Review of objection records for evidence of significant non-compliance or recurrent poor performance in resettlement implementation;
- Discussion with the PIU and others involved in land acquisition, compensation disbursement or livelihood restoration to review progress and identify critical issues;
- Assess overall fulfilment with the RP requirements and to prepare a summary compliance report for the BR on resettlement progress, any issues arising and any necessary corrective actions.

12.9 Reporting Arrangements

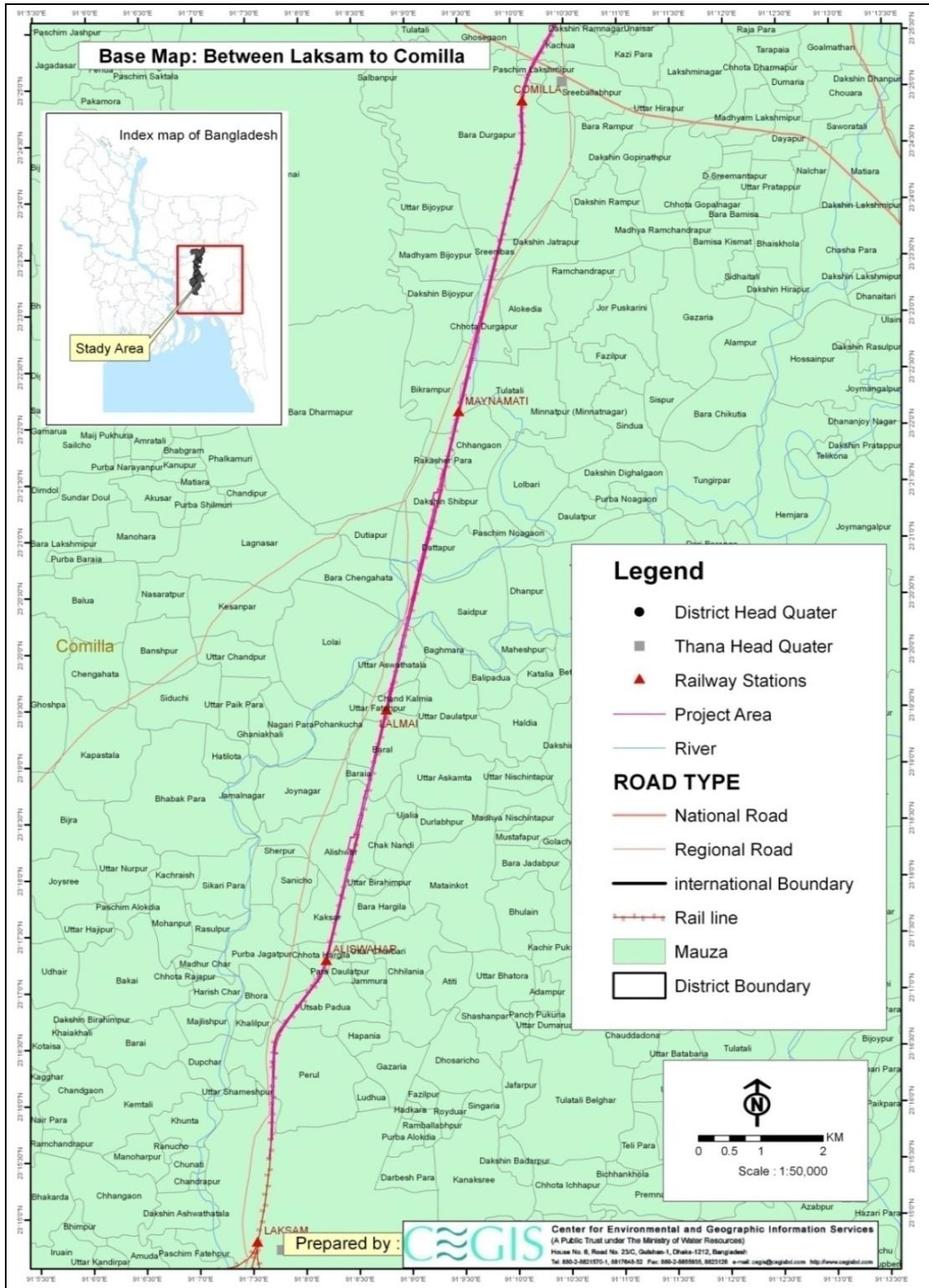
239. The INGO will prepare monthly progress report (MPR) highlighting progress, issues, constraints, targets for every month. The Supervision Consultant will monitor implementing progress and submit quarterly progress report (QPR) of RP to the PD. These reports will closely follow the involuntary resettlement monitoring indicators agreed at the time of Resettlement Plan approval. Project Director, responsible for supervision and implementation of the RP, will review the MRPs and QPRs and prepare biannual monitoring reports that describe the progress of the implementation of resettlement activities and any compliance issues and corrective actions, then submit biannually to ADB for comments. The benefit monitoring and evaluation exercise will be included in these reports to ascertain whether the APs have been adequately benefited by various. Project assistance provided so as to enable them to regain their pre-project level standard of living and/or further improve their social and economic conditions. The costs of internal and external monitoring requirements are included in the Project budget. Table 12.2 provides details on the contents and timing of various progress monitoring reports.

Table 12.2: Reporting Arrangements

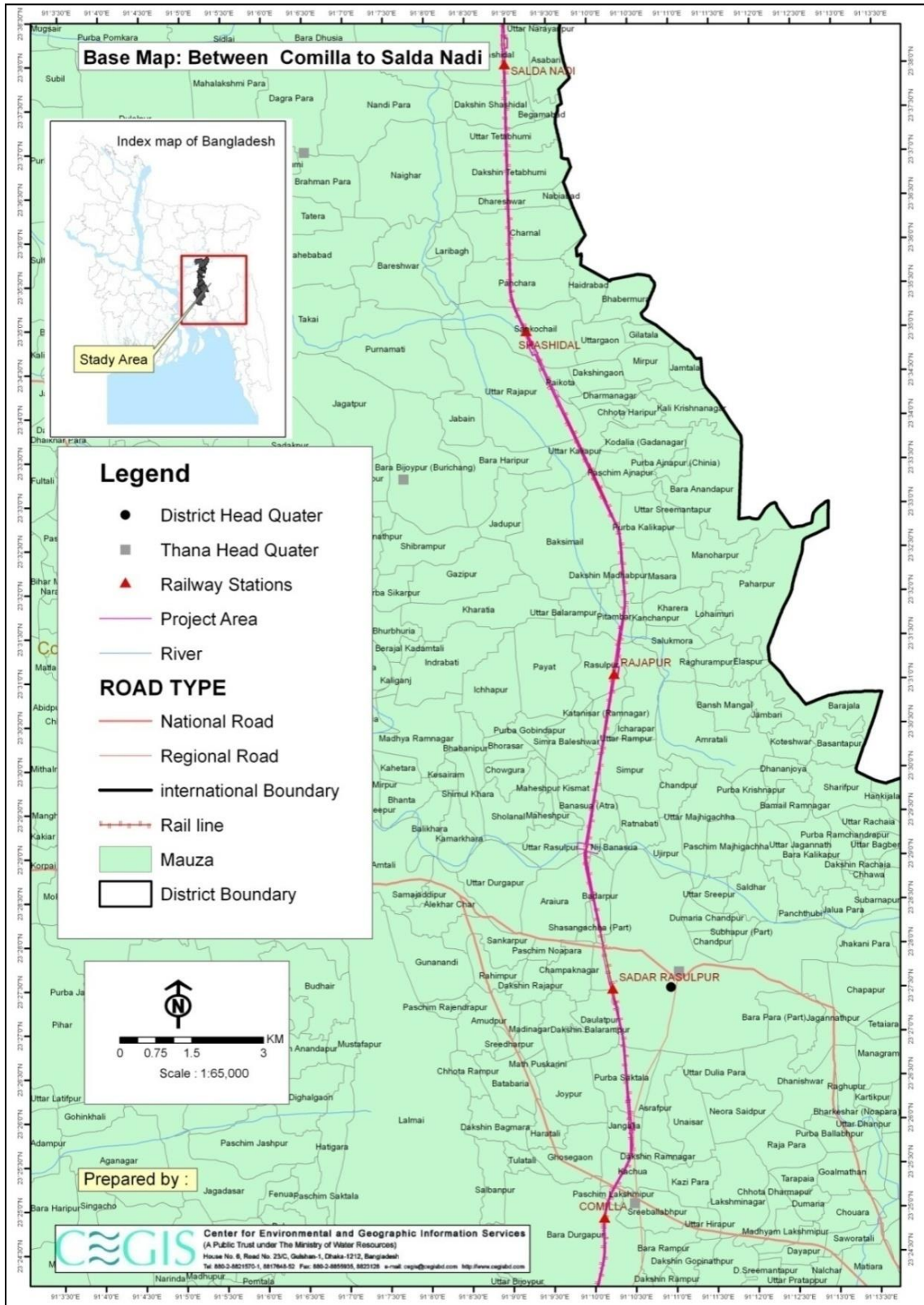
Activity	Content	Timeline	Responsibility
Monthly Progress Report	Narrative as per 'Monitoring Plan Format' giving details on activity, results, issues affecting performance and variance if any and reason for same and corrections recommended	Submitted within 10 days of the next month	INGO
Quarterly Progress Report	Progress, issues, with regard to payments of compensation, and other assistance, review of expenditure vs. budgeted amount by budget heads and sub heads; recommendations	Submitted within 20 days of end of each quarter	Resettlement Specialist
Biannual Progress Report	Narrative as per monitoring programme on R&R issues in the RP	Submitted within 30 days of the end of half year	CSC Safeguard Specialist
Resettlement Completion Report	Achievement of Resettlement Objectives, changes in original resettlement plan, impacts and areas for improvement	Submitted within 30 days of the end of the resettlement process	CSC Safeguard Specialist
Final Report	Project achievements, failures and impacts	Submitted within 90 days of end of the Project	PIU

Annexes

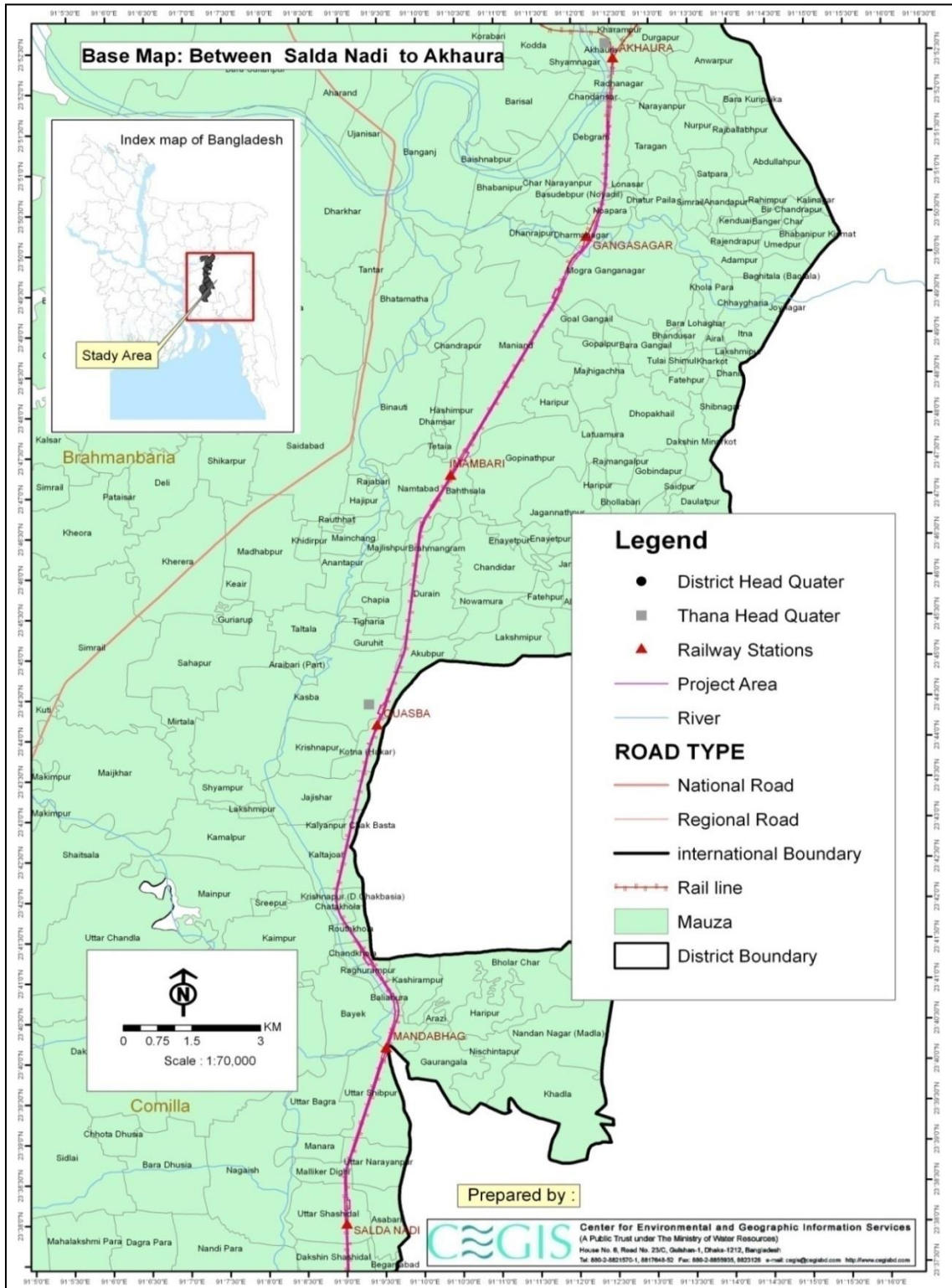
Annex 1: Base Maps of three Sections of the Project



Map-A1.1: Laksam to Comilla Section



Map-A1.2: Comilla to Salda Nadi Section



Map-A1.3: Salda Nadi to Akhaura Section

Annex 2 Property Valuation Report - Summary

Background

1. The construction of the Akhaura-Laksam Double Track Project (the Project) requires land acquisition resulting loss of agricultural land, residential/commercial structures, trees, crops and other immovable assets from the acquired land. Due to inadequate compensation for acquired assets by under the 1982 Ordinance II, a study on current market price (CMP) of various assets was conducted for payment of compensation at replacement costs as required by ADB and EIB – the cofinanciers of the Project. This note presents a summary of the study report. The CMP so determined will be applied to assets owned by both titled and non-titled persons. It summarises CMPs and replacement values for all properties to be affected by acquisition. The full report is available with BR.

Objectives of CMP Assessment

2. The key objective of assessment of CMP for affected properties is to prepare cost estimation for indicative budget in Resettlement Plan implementation. The specific objectives are to:

- Assist the Property Valuation Advisory Committee (PVAC) in recommending replacement value of affected assets; and
- Ensure determination of full replacement value of the properties lost to the Project.

Methodology of CMP Assessment

3. The current market price has been assessed through a land and property valuation survey using a structured questionnaire from a cross-section of informed and knowledgeable persons about prices of land, structures, trees and other assets in the project area. The recorded and actual transacted price of the land was also considered during determination of the current market prices of land. The replacement value (RV) of the affected land includes stamp duty and registration costs @ 7.5% of the land price. This calculation has been drawn from the Padma Bridge Project and considered actual cost incurred for land registration. Selected people, such as potential buyer or seller of land, deed writer, religious leader, teacher, etc. were interviewed for assessing current market prices of land. Some of the actual transacted price of land was also collected during property valuation survey. Further, mouza rates for the affected land were collected from local sub registrars' office. These rates were averaged to reach mouza wise rate for each category of land and further averaged for determining project wise rates.

4. For structures, people involved with the businesses of rod, cement, wood, bamboo, CI sheet, etc. were consulted to obtain the actual price of housing materials and cost of particular categories of affected structures. The CMP for affected crops has been determined based on the secondary information collected from Department of Agricultural Extension (DAE) and Marketing Department. The compensation assessed by the Deputy Commissioner (DC) for trees, crops and fish through various concerned departments/agencies usually represents the current market price. So, additional compensation on top of DC's payment may not require for trees, crops and fish in this Project.

5. Assessment of current market price for these assets is always a challenging task and may be done in many ways. The rates recommended will be reviewed after DC payments are

made, because CCL will provide the basis for the differences and determine the top up payments. The experience of Tongi-Bhairab Double Line Project and the Padma bridge Project will be considered in finalising the rates by PVACs.

CMP for Various Categories off Land

6. According to the land acquisition law and practice of Bangladesh, the category of land will be determined by the Deputy Commissioner of the respective district. Preparation of the compensation and resettlement budget, category of the affected land in the Project has been estimated as per the recommended value of this study to that there is no short fall money for payment of compensation.

7. According to the field survey, about eight categories of land have been affected such as homestead, highland, cropped land, bamboo groves, orchard, pond, wet land, fallow land and others categories. Price of the land has been assessed based on current market price collected through questionnaire survey from different cross sections of the knowledgeable people. Average current market price of land per mouza has been further averaged to reach section wise unique rate for easy calculation of the budget. The estimated current market prices reported in this study are used for planning and budgeting purposes. PVAC, based on the study recommendations, will review, and verify through further field visits, if required, to finalise the rates and recommend the same to the executing agency for payments.

Table 1: Average CMP and Mouza Rate of Land

Type of land use	CMP for the Project (BDT per decimal)	Mouza rate including premium (BDT per decimal)	Difference between CMP and Mouza rate (BDT per decimal)	Ratio
Homestead	334096	164378	169,718	100:103
High land	286980	140963	146,017	100:104
Agricultural or cropped land	124691	106238	18,453	100:17
Bamboo groves	178062	89285	88,777	100:99
Fruit or timber	210320	72447	137,874	100:190
Pond	170357	67227	103,130	100:153
Wetland	114369	65974	48,395	100:73

Source: Property Valuation Survey, 2013

CMP for Structures

8. The primary and secondary structures have been valued based on the replacement cost to be required for construction of a new one with same quality of materials. The primary structures have been broadly categorised in 5 different items such as *pucca* (concrete roof with brick wall and brick/earthen floor), *Semi-pucca* (tin roof with brick wall and brick/earthen floor), *Tin* (tin roof with tin wall and brick/earthen/wooden floor), *kutcha* (tin roof with wooden/bamboo wall and earthen/wooden floor) and *thatched* (straw roof with wooden/bamboo/straw wall and earthen floor). These five categories have been further sub-categorised into 17 items. Secondary structures have been valued in same way based on replacement cost. The knowledgeable persons including businesspersons of rod, cement, CI sheet, wood, bamboo, etc. were consulted during assessing the unit rate of the affected structures. Apart from these, replacement value of the structures assessed in recent development projects have also been taken into account in determining unit cost of affected

structures. Average values of structures collected from different persons were further averaged to fix the replacement rate for each category (see Table 2).

Table 2: Average Structure Rate (BDT) Per Square Feet by Category of Structures

Sl.No.	Primary structures	Unit	Akhaura-Laksham
1	Pucca (Floor Pucca) (sft)	Sft.	2124
2	Pucca (Floor Katcha) (sft)	Sft.	1621
3	Semi Pucca (Floor Pucca) (sft)	Sft.	1171
4	Semi Pucca (Floor Katcha) (sft)	Sft.	1014
5	Tin Made Double Barreled house (Floor Pucca) (sft)	Sft.	785
6	Tin Made Double Barreled house (Floor Katcha) (sft) (sft)	Sft.	510
7	Tin made House with only one slanting roof (Floor pucca) (sft)	Sft.	703
8	Tin made House with only one slanting roof (Floor Katcha) (sft)	Sft.	412
9	Kacha double barreled (sft)	Sft.	338
10	Ktacha house with only one slanting roof (sft)	Sft.	254
11	Thatched (sft)	Sft.	131
12	House with only polythin made roof (sft)	Sft.	34
13	House with only one slanting tin roof without wall (sft)	Sft.	150
14	House without roof (Floor & wall pucca) (sft)	Sft.	700
15	House with only pucca roof (without wall & floor) (sft)	Sft.	500
16	House under construction (sft)	Sft.	700
17	House with polythen made roof and Tin made wall (Floor katcha) (sft)	Sft.	131

Source: Property valuation survey, 2013

9. If the market price, to be determined by the DC, is lower than the replacement value assessed by property valuation advisory committee (PVAC), the additional amount will be paid by the BR through INGO.

Secondary Structures

10. Table 3 presents rates for average secondary structure as per the CMP.

Table 3: Average Secondary Structure Rate (BDT) in Square Feet

Sl.No.	Primary structures	Unit	Akhaura-Laksham
1	Tube-well (no.)	No.	12696
2	Deep tube-well (no.)	No.	50000
3	Sanitary Latrine (no.)	No.	45002
4	Slab Latrine (no.)	No.	3339
5	Katcha Latrine (no.)	No.	1576
6	Boundary wall (5") (rft.)	rft.	974
7	Boundary wall (10") (rft.)	rft.	1654
8	Tin made boundary wall (rft.)	rft.	416
9	Shahid Minar (rft.)	rft.	1654
10	Grill (rft.)	rft.	1000
11	Drain (rft.)	rft.	838
12	Gate (rft)	rft.	1000
13	Gas line (rft.)	rft.	250

Sl.No.	Primary structures	Unit	Akhaura-Laksham
14	Water pump (rft.)	rft.	16000
15	Water tank (cft.)	cft.	350
16	Pillar (No.)	No.	1000
17	Brick built stair in pond (sft.)	Sft.	2000

Source: Property valuation Survey, 2013

Price of Trees

11. Affected trees have been broadly classified into 04 categories irrespective of species such as big, medium, small and sapling. Classification of the trees has been done in same manner in other development projects including Padma Bridge Project. Even the considerable factors for determining category of trees (big, medium, small and sapling) also found similar in many projects. In this report, some project experiences such as Road Sector Reform Project, Padma Bridge Project, Paksey Bridge Project, etc. have been considered the category (size) of tree with species wise current market price (CMP) of all affected trees has been assessed based on the property valuation survey result. The rate of trees used in recent development projects implemented in the region has also been consulted. Official rate of Department of Forest for each species of trees will be ultimately established for payment of compensation by the Deputy Commissioner.

12. Current market prices of the trees have been assessed based on valuation survey conducted with structured questionnaire. The prices of different species of trees taken from various respondents have been averaged to reach into CMP. Species wise rate of different categories of trees has been annexed with this report. Prices of trees vary depending on the size of trees (big, medium, small and sapling) and geographic location. Average market price of trees obtained from the field and other sources are presented in Table 4.

Table 4: Market Price (in BDT) of Trees (Per Number) Averaged From the Various Categories by Location of Row and Size of Trees

Size	Laksam-Comilla	Comilla-Saldanadi	Saldanadi-Akhaura
Big	10613	16455	17667
Medium	4796	7474	7458
Small	1960	2853	2884
Sapling	70	49	35

Source: Property valuation survey, 2013

Price of Crops

13. In the Project areas, the crops are predominantly grown in *Rabi* season. Diversified crops such as different varieties of paddy and different species of winter vegetables are grown in *Rabi* season. Aman paddy is grown only in *Kharif-II* season. The selling unit of paddy and almost all species of vegetables except white gourd, cabbage and cauli flower grown in the Subproject areas is kg. While the selling price of white gourd, cabbage and cauli flower is determined on per piece basis.

14. Aus paddy in *Kharif-I* season is only grown in Laksam – Comilla section. The Comilla – Laksam section is triple crop growing area. While Comilla – Salda Nadi and Salda Nadi – Akhaura sections are double crop growing areas. The farm gate price of paddy grown in *Kharif-I* season is 14 Taka per kg. Aman paddy is grown in all of the three sections of the Subproject areas. Only Aman paddy is grown in the *Kharif-II* season.

15. The CMPs and CCL rates of crops are shown in table 5. The CCL rates have been used from the Padma Bridge Project in the assessment.

Table 5: Calculated CCL and CMP of Crops

Variety of Crops	CCL for Crops (in BDT/Decimal)	CMP of Crops (in BDT/Decimal)
Tomato	1392	1618
Boro Dhan (Paddy)	521	862
Aus Dhan (Paddy)	145	420
Aman Dhan (Paddy)	167	550
Gol Alu (Potato)	1920	693
Begun (Brinjal)	3,970	728
Dherosh (Ladies Finger/Okra)	507	307
Karala (Bitter Gourd)	910	460

Source: Property valuation Survey, 2013

Conclusions

Bangladesh Railway, through the INGO, will review the recommended prices in view of CCL paid by the DCs. The INGO may also review standards used in other projects. For instance, since affected persons not only receive compensation for structures, trees and crops, they are also allowed to take all salvageable from the structures, trees and standing crops. This may also be considered or added in any assessment of replacement value.

Annex 3 – Inventory of Losses

Annex 3: Inventory of Loss Items of all Affected Entities

Area Code	Sl. No.	Form No.	Name of the HHs Head	F/H Name	National ID No.	Village	Union	Upazilla	District	Occupation	Income	Age	Sex	Total Idc Land lost	Pry Structures Sq. feet	Sec structure rft. Such as boundary wall	Sec structure no. such as Latrine, Tubewell etc.	Sec structure cft. such as water tank etc.	Number of trees on Private Land	Number of trees on GoB Land	
Laksam-Comilla	1	10001	ALHAZ MOJIR AHMED							BUSINESSMAN	300000	45	MALE		648						
	2	10002	MD. JAKIR HOSSAIN	L. SARUJ MIAH			NORTH PERUL	SADAR DAKSHIN	COMILLA	LABORERS	276000	55	MALE		344		2			43	
	3	10003	MD. DELWAR HOSSAIN	L. ALI AHMED	1913387047241	KAKSAR	NORTH PERUL	SADAR DAKSHIN	COMILLA	CARPENTER	108000	76	MALE	1	526		2			270	
	4	10004	SAMUNNAHAR	L. SURUJ MIAH	1913387401323	KAKSAR	NORTH PERUL	SADAR DAKSHIN	COMILLA		108000	51	FEMALE	2	180		3			223	
	5	10005	MD. SHAH ALAM	L. ABDUL BAREK	1513323232384	FATEPUR	BAGMARA	SADAR DAKSHIN	COMILLA	LABORERS	60000	38	MALE		410		1				126
	6	10006	BINOD CHONDRA SHING	L. AVOY CHONORN SHING	1913387399393	ALISHAHAR	NORTH PERUL	SADAR DAKSHIN	COMILLA	FARMER	180000	75	MALE	10						154	54
	7	10007	SURESH CHANDRA SINGHA	L. MOHIM CHANDRA SINGHA	1913387399390	ALISHAHAR	NORTH PERUL	SADAR DAKSHIN	COMILLA	FARMER	360000	69	MALE	18						77	
	8	10008	PRATAP SINGHA	L. RAMESH SINGHA	1913387399	ALISHAHAR	NORTH PERUL	SADAR DAKSHIN	COMILLA	FARMER	120000	55	MALE	3	553			2		71	
	9	10009	BIMAL SINGHA	L. MAHIM CHANDRA SINGHA	1913387399425	ALISHAHAR	NORTH PERUL	SADAR DAKSHIN	COMILLA	FARMER	180000	57	MALE	3	1056			1		48	10
	10	10011	MD. ABDUL MATIN BHAIYAN	HAZI UMOR ALI		ALISHAHAR	NORTH PERUL	SADAR DAKSHIN	COMILLA	SERVICES HOLDER	30000	60	MALE		240			1			23
	11	10012	MD. ABDUL MALAK	MD. AROB ALI	1913387398402	DURLOBPUR	NORTH PERUL	SADAR DAKSHIN	COMILLA	BUSINESSMAN	144000	52	MALE		300						
	12	10013	NAPAL CHANDRA SINGHA	L. ESHAN CHANDRA SINGHA	1913387399524	ALISHAHAR	NORTH PERUL	SADAR DAKSHIN	COMILLA	BUSINESSMAN	60000	41	MALE		264						25
	13	10014	MD. ABDUL MALEK	L. A. MAJID	1913387399754	ALISHAHAR	NORTH PERUL	SADAR DAKSHIN	COMILLA	SERVICES HOLDER	512400	59	MALE	21	725	64		1			80
	14	10015	MD. DELOAR HOSSAIN	MD. AIUB ALI	1913387399975	ALISHAHAR	NORTH PERUL	SADAR DAKSHIN	COMILLA	FARMER	252000	35	MALE	9	403			1		11	10
	15	10016	MORSIDA KHATUN	AIUB ALI	1913387399860	ALISHAHAR	NORTH PERUL	SADAR DAKSHIN	COMILLA	LABORERS	60000	40	FEMALE	5	488					2	104
	16	10017	MD. JOSIM UDDIN	MD. MAMTAZ UDDIN	19721913387399844	ALISHAHAR	NORTH PERUL	SADAR DAKSHIN	COMILLA	FARMER	96000	42	MALE	5	792					27	32
	17	10018	MD. SOHIL RANA	L. ABUL HASEM		ALISHAHAR	NORTH PERUL	SADAR DAKSHIN	COMILLA	CARPENTER	84000	23	MALE	1	80					12	3
	18	10020	MOIDHAR ALI	L. MONJURUL HUDA	1913387399828	ALISHAHAR	NORTH PERUL	SADAR DAKSHIN	COMILLA	FARMER	270000	60	MALE	6			65			15	9
	19	10021	MONZUMA BAGUM	L. MAMTAZ UDDIN	1913312395786	BAROL	BAGMARA	SADAR DAKSHIN	COMILLA	HOUSE WIFE	24000	51	FEMALE	2	198	10		1		6	10
	20	10022	MIRON	L. ALI MIAH	1913312395781	BAROL	SOUTH BAGMARA	SADAR DAKSHIN	COMILLA	LABORERS	90000	41	MALE	3	765					42	18
	21	10024	MRS. RUPIA KHATUN	L. HAZI SIRAJ		BAROL	SOUTH BAGMARA	SADAR DAKSHIN	COMILLA	FARMER	375200	70	FEMALE	18	400			1		158	
	22	10025	NURUL AMIN	L. ABUDL LOTIF	1913312397866	BAROL	SOUTH BAGMARA	SADAR DAKSHIN	COMILLA	FARMER	60000	47	MALE	2	300					36	
	23	10026	MD. RUHUL AMIN	L. DULA MIAH	1913312396692	BAROL	SOUTH BAGMARA	SADAR DAKSHIN	COMILLA	SERVICES HOLDER	168000	52	MALE	4	852			1		29	
	24	10027	ABDUL KHALEK	L. SHIRAJUL HAQUE	1913312345911	BAROL	SOUTH BAGMARA	SADAR DAKSHIN	COMILLA	FARMER	96000	50	MALE	0.5				1		24	
	25	10028	MD. MOSTOFA KAMAL	L. ANUMIA	1913312396715	BAROL	SOUTH BAGMARA	SADAR DAKSHIN	COMILLA	MASON	132000	53	MALE	2	336			2		5	14
	26	10029	MD. ABDUL KARIM	L. JOYNAL ABEDIN	1913312396722	BAROL	SOUTH BAGMARA	SADAR DAKSHIN	COMILLA	FARMER	90000	38	MALE	3	504			2		2	
	27	10030	MD. ABDULLAH	L. SEKENDER ALI	1913312396706	BAROL	BAGMARA	SADAR DAKSHIN	COMILLA	EXPATRIATES	180000	33	MALE	1	525						
	28	10031	MS. NURJAHAN	L. SEKENDER ALI	1913312346708	BAROL	BAGMARA	SADAR DAKSHIN	COMILLA	HOUSE WIFE	246000	39	FEMALE	1	486			2		21	
	29	10032	ALEYA BEGUM	ABDUL BAREK	1413312468964	BAROL	BAGMARA	SADAR DAKSHIN	COMILLA	HOUSE WIFE	360000	35	FEMALE	2	360			1		75	
	30	10033	BELATER NESA	L. ALI ASHRAF	1913312346699	BAROL	BAGMARA	SADAR DAKSHIN	COMILLA	HOUSE WIFE	200000	75	FEMALE	1	837			2			
	31	10034	MD. ABDUL HALIM	L. ALI ASHRAF	1913312397985	BAROL	BAGMARA	SADAR DAKSHIN	COMILLA	EXPATRIATES	72000	26	MALE	1	450						
	32	10035	MD. ABDUR ROSAID	L. ALI ASHRAF	1913312395974	BAROL	BAGMARA	SADAR DAKSHIN	COMILLA	EXPATRIATES	240000	37	MALE	1	216						
	33	10036	MD. JAMAL UDDIN	MD. DULAMIA	01913312397980	BAROL	BAGMARA	SADAR DAKSHIN	COMILLA	LABORERS	54000	33	MALE	1	360					3	5
	34	10038	MD. ABUL KALALM	RAMJAN ALI		BAROL	BAGMARA	SADAR DAKSHIN	COMILLA	FARMER	42000	28	MALE	2	200					1	
	35	10039	MD. ABDUR RASHID	L. TOUAB ALI	01913312396654	BAROL	BAGMARA	SADAR DAKSHIN	COMILLA	OLD PEOPLE	60000	70	MALE	1	216			1		8	
	36	10040	ADAM SOFEULLHA	L. AKMOT ALI	01913312396641	BAROL	BAGMARA	SADAR DAKSHIN	COMILLA	LABORERS	48000	57	MALE	1	280			1		11	
	37	10041	MD. SHAH JAHAN	A. MAJID	01913312396787	BAROL	BAGMARA	SADAR DAKSHIN	COMILLA	RICKSHAW / VAN POLAR	48000	40	MALE	1	96			1		5	
	38	10042	MD. ABUL HUSEM	A. MAJID		BAROL	BAGMARA	SADAR DAKSHIN	COMILLA	BUSINESSMAN	90000	45	MALE	1	240			1		9	
	39	10043	MD. SAHABUDDIN	L. A. MAJID	1594123196388	FATEPUR	BAGMARA	SADAR DAKSHIN	COMILLA	RICKSHAW / VAN POLAR	54000	33	MALE	1	256					7	
	40	10044	KHORSHED ALAM	L. ALI MIA	1913312391977	FATEPUR	BAGMARA	SADAR DAKSHIN	COMILLA	LABORERS	51000	33	MALE		261			2			123
	41	10045	MD. RAMJAN ALI	L. A. GOFUR	1913312388369	CHAND CALLMIYA	BAGMARA	SADAR DAKSHIN	COMILLA	LABORERS	48000	33	MALE		164			1			24
	42	10046	MST. REJEYA KHATUN	MD. SIDDIQUR	1913312388365	CHAND CALLMIYA	BAGMARA	SADAR DAKSHIN	COMILLA	HOUSE WIFE	36000	41	FEMALE		270			1			12

Area Code	Sl. No.	Form No.	Name of the HHs Head	F/H Name	National ID No.	Village	Union	Upazilla	District	Occupation	Income	Age	Sex	Total /dec Land lost	Pry Structures Sq. feet	Sec structure rft. Such as boundary wall	Sec structure no. such as Latrine, Tubewell etc.	Sec structure cft. such as water tank etc.	Number of trees on Private Land	Number of trees on GoB Land
				RAHMAN																
	43	10047	MD. ALI ASRAF	L. ALI AKBOR	1913312388374	CHAND CALLMIYA	BAGMARA	SADAR DAKSHIN	COMILLA	FARMER	234000	65	MALE	2	182	81			190	137
	44	10048	MD. ABDUL GOFUR TALUKDER	LET HAZI ISMAIL		ASKAMTA	BAGMARA	SADAR DAKSHIN	COMILLA	FARMER	32000	55	MALE	1.65	480					
	45	10049	SANKAR CHANDRA ROY SILL	L. MONRONJON SHIL	1913312387078	ASOTH TOLA	BAGMARA	SADAR DAKSHIN	COMILLA	BUSINESSMAN	3600000	53	MALE	4	900					
	46	10050	MD. JAHANGIR HOSSAIN	MD. NURUL ALOM	1913312468877	BAGMARA	BAGMARA	SADAR DAKSHIN	COMILLA	BUSINESSMAN	374400	35	MALE	1.5	658					
	47	10051	MD. SUMON	L. ABUL KALAM		CHAND CALLMIYA	BAGMARA	SADAR DAKSHIN	COMILLA	BUSINESSMAN	60000	28	MALE		160					
	48	10052	MD. BACCHO MIAH	L. KASIM ALI	1913312388379	CHAND CALLMIYA	BAGMARA	SADAR DAKSHIN	COMILLA	BUSINESSMAN	60000	53	MALE		96					
	49	10054	MD. KHOKON MIAH	L. MANU MIAH		ASOTH TOLA	BAGMARA	SADAR DAKSHIN	COMILLA	EXPATRIATES	120000	30	MALE			70				121
	50	10055	HAFEZ AHAMMED	L. SUJUT ALI	1913312387343	BOLI PADUA	SOUTH BAGMARA	SADAR DAKSHIN	COMILLA	BUSINESSMAN	600000	61	MALE	1.27	621					
	51	10056	MIS. DHARVIN AKTAR	A. HALIM	01913312397985	BAROL	BAGMARA	SADAR DAKSHIN	COMILLA	HOUSE WIFE	150000	27	FEMALE		238					
	52	10057	MD. ABDUL MANNAN	L. KORBAN ALI		BAROL	BAGMARA	SADAR DAKSHIN	COMILLA	SERVICES HOLDER	1072000	58	MALE		476		1			39
	53	10058	MD. SAMSUL HAQUE	KAZI A. AZIZ		TENGRA HATA	BAGMARA	SADAR DAKSHIN	COMILLA	BUSINESSMAN	96000	40	MALE		540		1			30
	54	10059	MD. ABDUL DADUD	L. HAZI RUSTOM ALI		DULOTPUR	SOUTH BAGMARA	SADAR DAKSHIN	COMILLA	BUSINESSMAN	700000	45	MALE	10	1620				90	
	55	10060	MD. ABDUL BARI TALUKDER	L. HAZI ISMAIL TALUKDER		ASKAMTA	BAGMARA	SADAR DAKSHIN	COMILLA	FARMER	300000	70	MALE	2	330					
	56	10061	MD. ABDUL ADUT TALUKDER	L. ISMAIL TAKUKDER		ASKAMTA	BAGMARA	SADAR DAKSHIN	COMILLA	EXPATRIATES	600000	56	MALE	2.8	15178					
	57	10062	MD. ABDUL KARIM	L. HARUN		ASOTH TOLA	BAGMARA	SADAR DAKSHIN	COMILLA	BUSINESSMAN	108000	22	MALE		621					
	58	10063	MD. ALAK HOSSAEN	MD. ABDUL MANNAN	01913312388125	BAGMARA	BAGMARA	SADAR DAKSHIN	COMILLA	BUSINESSMAN	103600	34	MALE		864					
	59	10064	MD. MOFIZUL ISLAM	L. OSMAN ALI	01913333414926	BAGMARA	BAGMARA	SADAR DAKSHIN	COMILLA	BUSINESSMAN	151200	48	MALE		528					
	60	10065	MD. ZHANGGIR ALAM	L. DULA MIA		MONOHARPUR	SAYEDPUR	SADAR DAKSHIN	COMILLA	BUSINESSMAN	1720000	40	MALE	2	5250					
	61	10066	HAZI NUR HOSSAIN	L. BEYAZ UDDININ		BAGMARA	SOUTH BAGMARA	SADAR DAKSHIN	COMILLA	BUSINESSMAN	240000	40	MALE		704					
	62	10068	MOFIJUL ISLAM	L. ABDUL AZIZ	01913312388211	ASOTH TOLA	SOUTH BAGMARA	SADAR DAKSHIN	COMILLA	BUSINESSMAN	150000	35	MALE		402					
	63	10069	MD. CHOBUL MIA	MD. ALI ASRAF		ASOTH TOLA	BAGMARA	SADAR DAKSHIN	COMILLA	BUSINESSMAN	81600	32	MALE		104					
	64	10070	MD. ALI HOSSSEN	ALI ASRAF	0193317338119	ASOTH TOLA	BAGMARA	SADAR DAKSHIN	COMILLA	BUSINESSMAN	200000	33	MALE		104					
	65	10071	HUMAON	L. DULA MIA		MONPURA	BAGMARA	SADAR DAKSHIN	COMILLA	BUSINESSMAN	108000	55	MALE		531					
	66	10072	MD. SOLIMAN MEHEDI	L. DULA MIA		MONOHARPUR	SOUTH BAGMARA	SADAR DAKSHIN	COMILLA	BUSINESSMAN	336000	52	MALE	4	1472					
	67	10073	JAKIR HOSSAIN	HAZI NUR HOSSAIN		MONOHARPUR	NORTH BAGMARA	SADAR DAKSHIN	COMILLA	BUSINESSMAN	144000	40	MALE	5.5	1904					
	68	10074	MD. ABDUL MANNAN	L. ASMAN ALI		BAGMARA	BAGMARA	SADAR DAKSHIN	COMILLA	BUSINESSMAN	140000	50	MALE		330					
	69	10075	SHAH ALOM	L. ABUL KASEM		BORO HOLUNDA	HAJUT KHALA	SADAR DAKSHIN	COMILLA	EXPATRIATES	200000	40	MALE		200					
	70	10076	MD. SIDDIK MOZUMDAR	L. AMDAT MOZUMDAR		CHAND CALLMIYA	BAGMARA	SADAR DAKSHIN	COMILLA	FARMER	60000	60	MALE		200					
	71	10077	MD. Edrish Miah	Hazi Zobber Ali		MONOHARPUR	BAGMARA	SADAR DAKSHIN	COMILLA	BUSINESSMAN	189600	35	MALE		187					
	72	10078	SAMSUL HAQUE	LET AYUB ALI		SENGRAHATA	BAGMARA	SADAR DAKSHIN	COMILLA	BUSINESSMAN	156000	44	MALE		320					
	73	10079	MD. SHAJADUL HAK	L. TAIYAB ALI		BETGONG	VULIN	SADAR DAKSHIN	COMILLA	BUSINESSMAN	60000	50	MALE		153					
	74	10080	MD. RAHAM ALI	MD. ABDUR JABBAR		DUTTAPUR	BAGMARA	SADAR DAKSHIN	COMILLA	BUSINESSMAN	240000	25	MALE		279					
	75	10081	MD. DULAL MIA	L. KHALILUR RAHMAN		BAGMARA	SOUTH BAGMARA	SADAR DAKSHIN	COMILLA	BUSINESSMAN	120000	28	MALE		285					
	76	10082	MD. MOFIZUL ISLAM	LET HAZI ANU MIAH		SAYEDPUR	NORTH BAGMARA	SADAR DAKSHIN	COMILLA	BUSINESSMAN	360000	60	MALE		3808					
	77	10083	EDRIS MIA	L. MOHROM ALI	01913312085719	ASOTH TOLA	BAGMARA	SADAR DAKSHIN	COMILLA	LABORERS	60000	55	MALE		153					264
	78	10084	MD. IKBAL HOSSAN	MD. MOFIZUL ISLAM		SAYEDPUR	NORTH BAGMARA	SADAR DAKSHIN	COMILLA	BUSINESSMAN	130000	35	MALE		144					
	79	10085	SIDDQUR RAHAN	L. MOHROM ALI	0193312048616	ASOTH TOLA	BAGMARA	SADAR DAKSHIN	COMILLA	BOATMAN	120000	50	MALE		148		1			57
	80	10086	SAJADA BEGUM	L. ALI AZOM	01913312081361	ASOTH TOLA	BAGMARA	SADAR DAKSHIN	COMILLA	LABORERS	54000	44	FEMALE	1	318		1			17
	81	10087	NUR ALAM	ABDUR RAHMAN	01913312048625	ASOTH TOLA	BAGMARA	SADAR DAKSHIN	COMILLA	RICKSHAW / VAN POLAR	60000	32	MALE	1	350		1		5	7
	82	10088	MD. JOHIRUL ISLAM	MD. ABDUL JABBAR	1913312134015	ASOTH TOLA	BAGMARA	SADAR DAKSHIN	COMILLA	SWEEPER	102000	36	MALE		168					8
	83	10089	MD. MONIR HOSSAIN	MD. HARUNUR RASHID		SAYEDPUR	BAGMARA	SADAR DAKSHIN	COMILLA	DRIVER	60000	25	MALE		117		1			31
	84	10090	MD. SAMSUL HAQUE	LET ALI AHMMAD	1913312009172	SAYEDPUR	BAGMARA	SADAR DAKSHIN	COMILLA	BUSINESSMAN	96000	50	MALE		99		2			11

Area Code	Sl. No.	Form No.	Name of the HHs Head	F/H Name	National ID No.	Village	Union	Upazilla	District	Occupation	Income	Age	Sex	Total /dec Land lost	Pry Structures Sq. feet	Sec structure rft. Such as boundary wall	Sec structure no. such as Latrine, Tubewell etc.	Sec structure cft. such as water tank etc.	Number of trees on Private Land	Number of trees on GoB Land
	85	10095	MD. JAHANGIR ALAM	L. ABDUR RAZZAK		SAYEDPUR	BAGMARA	SADAR DAKSHIN	COMILLA	EXPATRIATES	362400	45	MALE	3.86	3644					
	86	10096	MD. SHOFIQUIL ISLAM	L. SURUZ MIA		SAYEDPUR	NORTH BAGMARA	SADAR DAKSHIN	COMILLA	EXPATRIATES	1480000	35	MALE							555
	87	10097	MD. RAFIKUL ISLAM	L. SALAMOT		DUTTAPUR	BAGMARA	SADAR DAKSHIN	COMILLA	RICKSHAW / VAN POLAR	90000	45	MALE	2	518				53	
	88	10098	MD. NURNNABI	L. ALI AHMED	1913324377902	LALMAI	BAR PARA	SADAR DAKSHIN	COMILLA	BUSINESSMAN	84000	38	MALE		234		1			
	89	10099	MAIDER ALI	L. OMAR ALI	01913324377458	SIBPUR	BAR PARA	SADAR DAKSHIN	COMILLA	LABORERS	48000	47	MALE	2	528				7	14
	90	10100	MORSHEDA BEGUM	MD. KAMAL HOSSAIN	01913324469071	SIBPUR	BAR PARA	SADAR DAKSHIN	COMILLA	HOUSE WIFE	125200	31	FEMALE	3	489		2		13	22
	91	10101	MD. MUSLEM MIA	L. OMAR ALI	01913324469062	SIBPUR	BAR PARA	SADAR DAKSHIN	COMILLA	LABORERS	84000	56	MALE	1	416		1		7	27
	92	10102	ANWARA BEGUM	L. SOLIM UDDIN	1913324377454	SIBPUR	BAR PARA	SADAR DAKSHIN	COMILLA	HOUSE WIFE	222000	56	FEMALE	6	432		1		50	
	93	10104	ANZU	MD. SHAH ALAM	01913324374944	SIBPUR	BAR PARA	SADAR DAKSHIN	COMILLA	HOUSE WIFE	84000	36	FEMALE		96		1			2
	94	10105	SHAHIDUL ISLAM MAZUMDAR	L. SEKENDER ALI	01913324375163	RAKESER PAR	BAR PARA	SADAR DAKSHIN	COMILLA	FARMER	482000	76	MALE	5	936		1		44	12
	95	10106	EIDDRIS MIA MOZUMDAR	L. SEKENDER ALI	01913324375160	RAKESER PAR	BAR PARA	SADAR DAKSHIN	COMILLA	FARMER	130000	60	MALE	6	164		2			37
	96	10107	MAHMUD HASAN MAZUMDER	L. AMIRUL ISLAM	1913324375101	RAKESER PAR	BAR PARA	SADAR DAKSHIN	COMILLA	SERVICES HOLDER	312000	58	MALE	1	371		1		18	
	97	10108	NAWAB MIA MAJUMDER	L. GOLAM HOSSAIN	01913324368344	ALOKDIA	BAR PARA	SADAR DAKSHIN	COMILLA	SERVICES HOLDER	2105200	68	MALE	5	5880					
	98	10109	JIBON KRISHNO RAI	L. MOTILAL RAI		DURGAPUR	BAR PARA	SADAR DAKSHIN	COMILLA	FARMER	134400	47	MALE	1.5	300					
	99	10110	POBITTRO KUMAR RAI	L. MOTILAL RAI	01913324369015	DURGAPUR	BAR PARA	SADAR DAKSHIN	COMILLA	BUSINESSMAN	174000	35	MALE		300					26
	100	10111	MD. TAJUL ISLAM	MOHON MIA		RAMPUR	CHUYARA	SADAR DAKSHIN	COMILLA	BUSINESSMAN	138000	32	MALE	1	200					
	101	10112	MD. HABIBUR RAHMAN	MOSLEM MIA		RAMPUR	CHUYARA	SADAR DAKSHIN	COMILLA	SERVICES HOLDER	306000	30	MALE	1	200					
	102	10113	ABDUL MALEK	L. HAZI ROHMOT ALI		JORPUSKUNI	BAR PARA	SADAR DAKSHIN	COMILLA	FARMER	84000	48	MALE	2	120				18	
	103	10114	HARADAN SHIL	KHIROD CHANDRA SHIL		DIGLUGONG	CHUYARA	SADAR DAKSHIN	COMILLA	BUSINESSMAN	90000	55	MALE	1	60					
	104	10115	MD. CHAND MEAN	L. HAZI SOMIR UDDIN	1913324311505	DURLOBPUR	BAR PARA	SADAR DAKSHIN	COMILLA	OLD PEOPLE	168000	83	MALE	2	270					
	105	10116	MD. ABDUL MOMIN	HAZI MOSLEM UDDIN		KHAS KHAMA	CHUYARA	SADAR DAKSHIN	COMILLA	BUSINESSMAN	350000	40	MALE	0.5	315					
	106	10117	MD. NURUL ISLAM	L. HAZI ABDUR RAHIM		TULATULI	BAR PARA	SADAR DAKSHIN	COMILLA	FARMER	300000	71	MALE	1.5	775					
	107	10118	JAHANGIR ALAM MOLLA	ALI ASRAF MOLLA	1913324372399	TULATULI	BAR PARA	SADAR DAKSHIN	COMILLA	BUSINESSMAN	372600	53	MALE	2	4352					
	108	10120	HABIBUR RAHMAN MUZUMDAR	L. SURUZ MIA		ALOKDIA	BAR PARA	SADAR DAKSHIN	COMILLA	FARMER	534000	55	MALE	3	1350					
	109	10121	NARAYAN PAUL	L. ROJONI KANTO PAUL	1913324369381	BIJOYPUR	BAR PARA	SADAR DAKSHIN	COMILLA	BUSINESSMAN	412800	43	MALE	1	180					
	110	10122	MD. ABDUL MONNAN	ABDUL KHALEK	1913324032890	DURGAPUR	BAR PARA	SADAR DAKSHIN	COMILLA	BUSINESSMAN	66000	29	MALE		324		1			
	111	10123	ABDUL MALEK	L. ALI AHAMMED	01913324370113	DURGAPUR	BAR PARA	SADAR DAKSHIN	COMILLA	LABORERS	48000	51	MALE	1	376		1		11	4
	112	10124	MST. HASINA BEGUM	MD. MIR HOSSAIN	01913324370091	DURGAPUR	BAR PARA	SADAR DAKSHIN	COMILLA	LABORERS	60000	29	FEMALE		264		1			
	113	10125	RUPIYA BEGUM	L. MOHAMMAD ALI	01913324370094	DURGAPUR	BAR PARA	SADAR DAKSHIN	COMILLA	LABORERS	84000	48	FEMALE	1	264		1			
	114	10126	SHAHADAT HOSSAIN	L. SIDDIKUR RAHMAN	01913324370095	DURGAPUR	BAR PARA	SADAR DAKSHIN	COMILLA	LABORERS	48000	46	MALE	2	216		1		3	1
	115	10127	DUDO MIA	L. ABID ALI	01913324370097	DURGAPUR	BAR PARA	SADAR DAKSHIN	COMILLA	LABORERS	90000	56	MALE	1	240		1		7	2
	116	10128	HAYDAR ALI	L. JOSIM UDDIN	01913324370232	DURGAPUR	BAR PARA	SADAR DAKSHIN	COMILLA	LABORERS	96000	58	MALE	1	180		1			7
	117	10129	MST. NASIMA	MD. RAHAN		DURGAPUR	BAR PARA	SADAR DAKSHIN	COMILLA	HOUSE WIFE	42000	22	FEMALE	1	160		1			
	118	10130	ZANU BEGUM	SHAHID ALOM	01913324370100	DURGAPUR	BAR PARA	SADAR DAKSHIN	COMILLA	LABORERS	60000	33	FEMALE	1	260		1			
	119	10131	ALI MIA	L. IDRISH ALI	01913324370161	DURGAPUR	BAR PARA	SADAR DAKSHIN	COMILLA	NIGHT GUARD	114000	54	MALE	1	288		1			
	120	10132	ANOWAR HOSSAIN	L. ABBAS ALI	01913324080250	DURGAPUR	BAR PARA	SADAR DAKSHIN	COMILLA	RICKSHAW / VAN POLAR	120000	35	MALE	1	160		1		5	
	121	10133	RASHID	L. ABID ALI	01913324370101	DURGAPUR	BAR PARA	SADAR DAKSHIN	COMILLA	HAWKER	66000	45	MALE	3	360				37	17
	122	10134	MS. JUHORA BEGUM	L. SHAHEB ALI	01913324370002	DURGAPUR	BAR PARA	SADAR DAKSHIN	COMILLA	LABORERS	168000	57	FEMALE	2	200		1		6	
	123	10135	KAMAL HOSSAIN	JALIL MIA	119133224370105	DURGAPUR	BAR PARA	SADAR DAKSHIN	COMILLA	BUSINESSMAN	72000	38	MALE	2	896		1		14	6
	124	10136	MOHAN MIA	SURUZ MIA	01913324368634	DURGAPUR	BAR PARA	SADAR DAKSHIN	COMILLA	RICKSHAW / VAN POLAR	48000	41	MALE		200		1			
	125	10137	MD. EUSUF ALI	L. ASAD ALI MASTER		SREE NIBAS	BAR PARA	SADAR DAKSHIN	COMILLA	BUSINESSMAN	240000	95	MALE	2.5	2966	20	2		83	
	126	10138	SUYA MIA	L. MONU MIA	01913324367062	SREE NIBAS	BAR PARA	SADAR DAKSHIN	COMILLA	BUSINESSMAN	60000	50	MALE		96					11
	127	10139	MD. NOYAN MIA	ABUL KALAM	1918769932264	SREE BOLLABPUR	COMILLA CITY 22 NO WORD	SADAR DAKSHIN	COMILLA	BUSINESSMAN	120000	38	MALE		170					11

Area Code	Sl. No.	Form No.	Name of the HHs Head	F/H Name	National ID No.	Village	Union	Upazilla	District	Occupation	Income	Age	Sex	Total /dec Land lost	Pry Structures Sq. feet	Sec structure rft. Such as boundary wall	Sec structure no. such as Latrine, Tubewell etc.	Sec structure cft. such as water tank etc.	Number of trees on Private Land	Number of trees on GoB Land
	128	10140	MD. BAHAR MIA	L. ANSER MIA	1923307323238	SREE BOLLABPUR	COMILLA CITY 22 NO WORD	SADAR DAKSHIN	COMILLA	BUSINESSMAN	168000	53	MALE		56					
	129	10141	MD. ASIF ABDULLAH	L. SIRAJUL HAQUE		SREE BOLLABPUR	COMILLA CITY 22 NO WORD	SADAR DAKSHIN	COMILLA	STUDENT	120000	22	MALE		285					
	130	10142	MD. ABUL KASEM	ALI AKKAS	1923307338915	DOIYARA	COMILLA CITY 22 NO WORD	SADAR DAKSHIN	COMILLA	DRIVER	60000	50	MALE		104					1
	131	10143	MD. GOLAM HOSSAIN	L. HAMID ALI		LAXMIPUR	COMILLA CITY 22 NO WORD	SADAR DAKSHIN	COMILLA	BUSINESSMAN	108000	55	MALE		187					1
	132	10144	MD. ALI AKKAS	L. HAMID ALI		DOIYARA	COMILLA CITY 22 NO WORD	SADAR DAKSHIN	COMILLA	BUSINESSMAN	96000	42	MALE		120					
	133	10145	MD. KABIR AHAMMAD	L. ATOR ALI	1923307322174	DOIYARA	COMILLA CITY 22 NO WORD	SADAR DAKSHIN	COMILLA	BUSINESSMAN	204000	51	MALE	0.5		13			17	
	134	10148	MD. SAIFUL ISLAM	KORBAN ALI	1923307322287	DOIYARA	COMILLA CITY 22 NO WORD	SADAR DAKSHIN	COMILLA	BUSINESSMAN	120000	32	MALE		164					2
	135	10149	MD. NURUL HAQUE	ANU MIA	1923307322082	DOIYARA	COMILLA CITY 22 NO WORD	SADAR DAKSHIN	COMILLA	RETIED	88800	61	MALE		150		1			8
	136	10150	MD. ABUL HOSSAIN	ANU MIA	1923307339025	DOIYARA	COMILLA CITY 22 NO WORD	SADAR DAKSHIN	COMILLA	DRIVER	168000	46	MALE		291		1			2
	137	10152	MD. UMAR FARUQ	L. AMIR HOSSAIN		JANGALIA	COMILLA CITY 22 NO WORD	SADAR DAKSHIN	COMILLA	BUSINESSMAN	168000	35	MALE	2	765		1		27	12
	138	10153	MD. DELWAR HOSSAIN	L. ASHKOR ALI	1923306314262	JANGALIA	COMILLA CITY 22 NO WORD	SADAR DAKSHIN	COMILLA	RICKSHAW / VAN POLAR	84000	36	MALE	4	516		2			
	139	10154	MST. MAZEDA BEGUM	MD. BILLAH HOSSAIN		JANGALIA	COMILLA CITY 22 NO WORD	SADAR DAKSHIN	COMILLA	HOUSE WIFE	170400	40	FEMALE	7	876		1		1	1
	140	10155	MD. SHAJAN	MD. ABDUL MAZID		JANGALIA	COMILLA CITY 22 NO WORD	SADAR DAKSHIN	COMILLA	CARPENTER	96000	45	MALE	4	400		2			
	141	10156	MD. BABUL MIA	L. ABDUS SOBHAN		JANGALIA	COMILLA CITY 22 NO WORD	SADAR DAKSHIN	COMILLA	BUSINESSMAN	120000	45	MALE		100					
	142	10157	MD. NURUL ISLAM	L. ALI AZZOM	01913335017088	JANGALIA	COMILLA CITY 22 NO WORD	SADAR DAKSHIN	COMILLA	SERVICES HOLDER	72000	51	MALE	3	363		1			6
	143	10158	MD. DALOWAR HOSSAIN	MD. ABUL KASEM	01923306314278	JANGALIA	COMILLA CITY 22 NO WORD	SADAR DAKSHIN	COMILLA	SERVICES HOLDER	102000	45	MALE	5	396		2		16	8
	144	10159	SAYED AHMMED	L. ABASS ALI		JANGALIA	COMILLA CITY 22 NO WORD	SADAR DAKSHIN	COMILLA	BUSINESSMAN	48000	56	MALE	2	380				7	
	145	10160	MD. ABDUL HANNAN	L. SULTAN AHMMED	1923306314579	JANGALIA	COMILLA CITY 22 NO WORD	SADAR DAKSHIN	COMILLA	BUSINESSMAN	1000000	45	MALE	7	2639				13	
	146	10161	MD. ABDUL MANNAN	LET SULTAN MIAH		JANGALIA	COMILLA CITY 21 NO WORD	SADAR DAKSHIN	COMILLA	BUSINESSMAN	120000	32	MALE	4	308					
	147	10162	MD. IDRISH MIAH	L. ABUL RASHID		JANGALIA	COMILLA CITY 21 NO WORD	SADAR DAKSHIN	COMILLA	SERVICES HOLDER	180000	49	MALE	15	2849	38	1		24	46
	148	10163	MD. ABDUL KADER	L. ABDUR RASHID	01923306314863	JANGALIA	COMILLA CITY 22 NO WORD	SADAR DAKSHIN	COMILLA	SERVICES HOLDER	108000	45	MALE	6	552				28	
	149	10164	HAZI ABDUL WAHAB	L. ABDUR RASHID	019933063148612	JANGALIA	COMILLA CITY 22 NO WORD	SADAR DAKSHIN	COMILLA	SERVICES HOLDER	132000	61	MALE	8	1220		2		16	27
	150	10165	MD. KHARSHED ALEM	L. ABDUL HAKIM		JANGALIA	COMILLA CITY 22 NO WORD	SADAR DAKSHIN	COMILLA	EXPATRIATES	480000	30	MALE	5	320		2		53	33
	151	10166	MD. SAHFIKUR RAHMAN	L. HAZI ABDUR RAZZAK		JANGALIA	COMILLA CITY 22 NO WORD	SADAR DAKSHIN	COMILLA	SERVICES HOLDER	240000	50	MALE	3	336				28	
	152	10168	ABDUR RASHID	L. MORTUZA ALI	01923306317937	SAKTOLA	COMILLA CITY 21 NO WORD	ADARSA SADAR THANA	COMILLA	LABORERS	84000	51	MALE		345		2			58
	153	10169	JAMAL HOSSAIN	ABDUL MANNAN	01923306317938	SAKTOLA	COMILLA CITY 21 NO WORD	ADARSA SADAR THANA	COMILLA	RICKSHAW / VAN POLAR	60000	36	MALE		126					3
	154	10170	MD. ABDUL MANNAN	L. BOSOT ALI	01923306317764	SAKTOLA	COMILLA CITY 21 NO WORD	ADARSA SADAR THANA	COMILLA	OLD PEOPLE	36000	69	MALE		172		1			98
	155	10171	MD. KAMAL HOSSAIN	ABDUL MANNAN	01923306317765	SAKTOLA	COMILLA CITY 21 NO WORD	ADARSA SADAR THANA	COMILLA	RICKSHAW / VAN POLAR	60000	27	MALE		140		1			6
	156	10172	KHORSHED ALAM	L. MOMTAZ MIA	01923306319424	SAKTOLA	COMILLA CITY 21 NO WORD	SADAR DAKSHIN	COMILLA	MASON	72000	28	MALE		196					33
	157	10173	MORSHED ALAM	L. MOMTAZ MIA	0990192330600017	SAKTOLA	COMILLA CITY 21 NO WORD	ADARSA SADAR THANA	COMILLA	PAINTER	72000	23	MALE		196					47
	158	10174	IBRAHIM	L. FOTEH ALI	00191957319494	SAKTOLA	COMILLA CITY 21 NO WORD	ADARSA SADAR THANA	COMILLA	LABORERS	60000	60	MALE		418		1			21
	159	10175	MD. LITON MIA	L. IBRAHIM		SAKTOLA	COMILLA CITY 21 NO WORD	ADARSA SADAR THANA	COMILLA	TEACHER	162000	40	MALE	8	266					
	160	10176	MD. HOMAYON KABIR	L. KESMOT ALI	1923306319244	SAKTOLA	COMILLA CITY 21 NO WORD	SADAR DAKSHIN	COMILLA	CARPENTER	120000	58	MALE		368		2			12
	161	10177	MD. ABUL KASEM	L. FAZLUR RAHMAN	1923306319119	SAKTOLA	COMILLA CITY 21 NO WORD	SADAR DAKSHIN	COMILLA	FARMER	360000	65	MALE		120		2			4
	162	10178	MD. RAFIQ ULLAH	L. ABDUR RAHIM	1923306319135	SAKTOLA	BAGMARA	SADAR DAKSHIN	COMILLA	SERVICES HOLDER	240000	58	MALE		56					15
	163	10179	MD. KABIR AHMED	L. ABDUL KHALEK	1923306319151	JORPUSKUNI	COMILLA CITY	SADAR DAKSHIN	COMILLA	BUSINESSMAN	120000	43	MALE		753		1			19

Area Code	Sl. No.	Form No.	Name of the HHs Head	F/H Name	National ID No.	Village	Union	Upazilla	District	Occupation	Income	Age	Sex	Total /dec Land lost	Pry Structures Sq. feet	Sec structure rft. Such as boundary wall	Sec structure no. such as Latrine, Tubewell etc.	Sec structure cft. such as water tank etc.	Number of trees on Private Land	Number of trees on GoB Land
							21 NO WORD													
	164	10180	MD. ABDUR RASHID MIAH	L. ABDUS SOBHAN	1923306319118	SAKTOLA	COMILLA CITY 21 NO WORD	SADAR DAKSHIN	COMILLA	OLD PEOPLE	163200	80	MALE		626					39
	165	10181	MD. SAIFUL ISLAM	L. SIRAJ MIA	1923306317946	SAKTOLA	COMILLA CITY 21 NO WORD	SADAR DAKSHIN	COMILLA	MASON	120000	42	MALE		286		1			14
	166	10182	MD. JAMAL HOSSAIN	MD. KHALILULLAH RAHMAN		SAKTOLA	COMILLA CITY 21 NO WORD	SADAR DAKSHIN	COMILLA	BUSINESSMAN	120000	25	MALE				1			
	167	10183	MD. SHMSUL HAQUE	L. MADHU MIA	19233069319147	SAKTOLA	COMILLA CITY 21 NO WORD	SADAR DAKSHIN	COMILLA	BUSINESSMAN	120000	53	MALE		224					20
	168	10184	MD. JONY	L. ALAM MIA		SAKTOLA	COMILLA CITY 21 NO WORD	SADAR DAKSHIN	COMILLA	BUSINESSMAN	120000	20	MALE		220					16
	169	10185	MD. SALIM MIA	MD.02HASEN ALI		SAKTOLA	COMILLA CITY 21 NO WORD	SADAR DAKSHIN	COMILLA	BUSINESSMAN	168000	22	MALE	12	559					
	170	10186	SIDDIQR RAHMAN	L. ABUL BAREK		DURMAPUR	COMILLA CITY 21 NO WORD	ADARSA SADAR THANA	COMILLA	BUSINESSMAN	153600	48	MALE	2	516				4	6
	171	10187	MD. KAZI SHOHD	L. KAZI ABDUR RASHID	01923306318478	SAKTOLA	COMILLA CITY 21 NO WORD	SADAR DAKSHIN	COMILLA	PAINTER	96000	40	MALE		120					3
	172	10188	NAZIR AHMED KHAN BARKAT	LET SULTAN AHMED KHAN	01926707048060	SAKTOLA	COMILLA CITY 21 NO WORD	SADAR DAKSHIN	COMILLA	BUSINESSMAN	144400	43	MALE		487		2			33
	173	10189	MD. SELIM	LET MD. ANOARUL HAQUE	01923306319439	SAKTOLA	COMILLA CITY 21 NO WORD	SADAR DAKSHIN	COMILLA	BUSINESSMAN	222000	53	MALE		198					2
	174	10190	BELAL HOSSAIN	LET MAYIN UDDIN	01923306318699	SAKTOLA	COMILLA CITY 21 NO WORD	SADAR DAKSHIN	COMILLA	BUSINESSMAN	178800	53	MALE		648		2			8
	175	10191	MD. ARZU MIAH	LET BADSH MIAH	01923306318719	SAKTOLA	COMILLA CITY 21 NO WORD	SADAR DAKSHIN	COMILLA	BUSINESSMAN	100000	42	MALE		1208		2			4
	176	10192	MIS NAZMA BEGUM	MD. AHMANULLAH ARSHAD	01916751231572	SAKTOLA	COMILLA CITY 21 NO WORD	SADAR DAKSHIN	COMILLA	BUSINESSMAN	426000	48	FEMALE		924					1
	177	10193	JAKIR HOSSAIN	MD. MOKHLESUR RAHMAN	01923306319414	SAKTOLA	COMILLA CITY 21 NO WORD	SADAR DAKSHIN	COMILLA	BUSINESSMAN	124800	40	MALE		427		1			2
	178	10194	MD. ABDUL MANNAN	LET MOHOR UDDIN HAOLADER	01923306319412	SAKTOLA	COMILLA CITY 21 NO WORD	SADAR DAKSHIN	COMILLA	LABORERS	72000	60	MALE		471		2			32
	179	10195	RAFIK MIAH	LET RAHIM ALI	01923306318733	SAKTOLA	COMILLA CITY 21 NO WORD	SADAR DAKSHIN	COMILLA	BUSINESSMAN	228000	60	MALE		600		2			12
	180	10196	MST. REKHA	LET MANIK MIAH KHONDOKER	01923306318724	SAKTOLA	COMILLA CITY 21 NO WORD	SADAR DAKSHIN	COMILLA	HOUSE WIFE	382000	52	FEMALE		264	10				60
	181	10197	RABIA BEGUM	MD. NURUL ISLAM		SAKTOLA	COMILLA CITY 21 NO WORD	SADAR DAKSHIN	COMILLA	HOUSE WIFE	382800	45	FEMALE	1	600	6	1			20
	182	10198	KABIR MIAH	MD. ZAHANGIR MIAH		SAKTOLA	COMILLA CITY 21 NO WORD	SADAR DAKSHIN	COMILLA	SERVICES HOLDER	122400	40	MALE		360					
	183	10199	MD. NASIR UDDIN	LET GOLAM HOSSAIN	01916751231608	SAKTOLA	COMILLA CITY 21 NO WORD	SADAR DAKSHIN	COMILLA	BUSINESSMAN	370000	51	MALE		288	20				10
	184	10200	MD. ABDUR SATTAR	LET ABDUS MOBAN	01916751231613	DULOTPUR	DURGAPUR	ADARSA SADAR THANA	COMILLA	BUSINESSMAN	180000	63	MALE			12				9
	185	10201	MD. FARUK	MD. A. MANNAN	01916751231798	DULOTPUR	DURGAPUR	ADARSA SADAR THANA	COMILLA	DRIVER	91200	30	MALE		523		3			14
	186	10202	MD. JHAHIRUL ISLAM	L. AIYUB ALI	01916751231567	DULOTPUR	DURGAPUR	ADARSA SADAR THANA	COMILLA	TAILOR	108000	45	MALE		444		2			5
	187	10203	MD. AHASHAN ULLAH ARSHAD	L. ALI AKBOR	01916751231570	DULOTPUR	DURGAPUR	SADAR DAKSHIN	COMILLA	BUSINESSMAN	180000	55	MALE	1	660					6
	188	10204	MD. MANIK VOIYA	L. AMIR HOSSAIN BHAIYAN		DULOTPUR	DURGAPUR	ADARSA SADAR THANA	COMILLA	OLD PEOPLE	210000	70	MALE		639					1
	189	10205	MD. SHAMIM MIA	L. OSMAN MIA		SAKTOLA	COMILLA CITY 21 NO WORD	SADAR DAKSHIN	COMILLA	DRIVER	96000	45	MALE		316		2			2
	190	10206	MD. SADEK MIAH	L. MAMTAZ MIAH	01923306318875	SAKTOLA	COMILLA CITY 21 NO WORD	SADAR DAKSHIN	COMILLA	BUSINESSMAN	120000	53	MALE		24		2			6
	191	10207	NURUL ISLAM	A. RAHMAN		SAKTOLA	COMILLA CITY 21 NO WORD	SADAR DAKSHIN	COMILLA	BUSINESSMAN	120000	53	MALE		380		2			1
	192	10208	MD. ABUL MIA	L. HASHEM MIA		DULOTPUR	DURGAPUR	SADAR DAKSHIN	COMILLA	BUSINESSMAN	120000	55	MALE		160					
	193	10209	MD. ABDUL MALEK	L. MD. ANSER ALI		DULOTPUR	DURGAPUR	ADARSA SADAR THANA	COMILLA	BUSINESSMAN	84000	67	MALE		280					
	194	10210	MD. ZAKIR HOSSAIN	L. ANWAR ALI			GoBINDRAPUR	COMILLA CITY 22 NO WORD	COMILLA	BUSINESSMAN	300000	28	MALE		1500					5
	195	10211	MD. YEASIN KHANDAKER	JAHANGIR ALOM KHANDAKER	1916751230785	DULOTPUR	DURGAPUR	ADARSA SADAR THANA	COMILLA	BUSINESSMAN	156000	27	MALE		375					
	196	10212	MD. ABUL KALAM AZAD	L. NURUL HAQUE SARENG		DULOTPUR	DURGAPUR	ADARSA SADAR THANA	COMILLA	EXPATRIATES	420000	50	MALE	1	787				27	
	197	10213	HARUNUR RASHID BHUIYAN	TOFAZZEL HOSSAIN BHUIYAN	1916751230865	DULOTPUR	DURGAPUR	ADARSA SADAR THANA	COMILLA	BUSINESSMAN	360000	64	MALE		720					4
	198	10215	FARUQ AHMED BHUYAN	TAFAZZEL HOSSAIN BHUYAN	01916751230435	DULOTPUR	DURGAPUR	ADARSA SADAR THANA	COMILLA	BUSINESSMAN	192000	53	MALE		408					3

Area Code	Sl. No.	Form No.	Name of the HHs Head	F/H Name	National ID No.	Village	Union	Upazilla	District	Occupation	Income	Age	Sex	Total /dec Land lost	Pry Structures Sq. feet	Sec structure rft. Such as boundary wall	Sec structure no. such as Latrine, Tubewell etc.	Sec structure cft. such as water tank etc.	Number of trees on Private Land	Number of trees on GoB Land
	199	10216	HABIBUR RAHMAN	L. BAZLUR RAHMAN		DULOTPUR	DURGAPUR	ADARSA SADAR THANA	COMILLA	BUSINESSMAN	120000	90	MALE		636					10
	200	10217	MD. KAMRUL ISLAM BHUYAN	L. A. MALEK BHAYAN		DULOTPUR	DURGAPUR	ADARSA SADAR THANA	COMILLA	BUSINESSMAN	168000	41	MALE		896	48				
	201	10218	ABDUS SALAM BHUYAN	SURUJ MIA BHUYAN		DULOTPUR	DURGAPUR	ADARSA SADAR THANA	COMILLA	SERVICES HOLDER	108000	46	MALE		636		1			12
	202	10219	SALMA BEGUM	FARHAD AHMED	1916751231029	DULOTPUR	DURGAPUR	ADARSA SADAR THANA	COMILLA	BUSINESSMAN	144000	30	FEMALE		504					
	203	10220	JHARNA AKTER	L. JAKIR HOSSAIN		DULOTPUR	DURGAPUR	ADARSA SADAR THANA	COMILLA	HOUSE WIFE	60000	45	FEMALE		120					
	204	10221	MD. FARID MIAH	L. SULTAN MIAH	1916751230378	DULOTPUR	DURGAPUR	ADARSA SADAR THANA	COMILLA	DRIVER	216000	43	MALE		100		1			
	205	10222	MD. MUKTER HOSSAIN MOTU	L. MD. SYED ALI	1916751231045	DULOTPUR	DURGAPUR	ADARSA SADAR THANA	COMILLA	MACHANIC	192000	38	MALE		360					
	206	10223	MD. ABUL HOSSAIN	L. SAYED ALI	01916751230553	DULOTPUR	DURGAPUR	ADARSA SADAR THANA	COMILLA	BUSINESSMAN	240000	46	MALE		264					
	207	10224	MD. ABU IMAM KAMAL HOSSAIN	L. ABUL KASHEM	1916751233449	DULOTPUR	DURGAPUR	ADARSA SADAR THANA	COMILLA	BUSINESSMAN	300000	41	MALE		260		2			7
	208	10225	FARHAD AHMED BHUYAN	L. TAFAJJEL AHMED BHUYAN	1916751231029	DULOTPUR	DURGAPUR	ADARSA SADAR THANA	COMILLA	BUSINESSMAN	132000	53	MALE		288		3			3
	209	10226	MD. FARUQ AHMED BHUYAN	L. TAFAJJOL HOSSAIN BHUYAN	1916751231024	DULOTPUR	DURGAPUR	ADARSA SADAR THANA	COMILLA	BUSINESSMAN	120000	35	MALE		180					
	210	10227	MD. ABDUL MATIN BHUYAN	HAZI AMOR ALI BHUYAN	1916751228115	DULOTPUR	DURGAPUR	ADARSA SADAR THANA	COMILLA	SERVICES HOLDER	300000	57	MALE		330		2			13
	211	10228	MD. ARAB ALI	L. NUR MAJUMDER		DULOTPUR	DURGAPUR	ADARSA SADAR THANA	COMILLA	SERVICES HOLDER	903120	65	MALE		438		1			
	212	10229	SHAHIN KADIR	L. SUNDAR ALI	1916751228893	DULOTPUR	DURGAPUR	ADARSA SADAR THANA	COMILLA	SERVICES HOLDER	480000	38	MALE		576		2			
	213	10230	MD. PIARY MIAH	L. MOHAMMAD SIDDIQUR RAHMAN	1916751232360	DULOTPUR	DURGAPUR	ADARSA SADAR THANA	COMILLA	SERVICES HOLDER	240000	50	MALE		552		2			
	214	10231	MST. SHAHANAJ PARVEN	MD. KAMAL HOSSAIN	1916751231196	DULOTPUR	DURGAPUR	ADARSA SADAR THANA	COMILLA	HOUSE WIFE	216000	44	FEMALE			65				36
	215	10232	MST. AKLEMA BEGUM	MD. HAZI SHAH ALOM		DULOTPUR	DURGAPUR	ADARSA SADAR THANA	COMILLA	HOUSE WIFE	240000	22	FEMALE			50				5
	216	10233	MD. DULAL MIA	L. ABDUL MAJID	1926707051506	DULOTPUR	DURGAPUR	ADARSA SADAR THANA	COMILLA	SERVICES HOLDER	300000	51	MALE		297					
	217	10234	MD. ABUL BASHER	MD. MOSAROF HOSSAIN		DULOTPUR	DURGAPUR	ADARSA SADAR THANA	COMILLA	SERVICES HOLDER	252000	25	MALE		128					
	218	10235	MD. SHEPON CHOWDHURY	L. ABDUL MANNAN	1916751230992	DULOTPUR	DURGAPUR	ADARSA SADAR THANA	COMILLA	BUSINESSMAN	108000	43	MALE		112					
	219	10236	MOHAMMAD ALI	L. MD. SIKENDER ALI		DULOTPUR	DURGAPUR	ADARSA SADAR THANA	COMILLA	BUSINESSMAN	240000	25	MALE		48					33
	220	10237	MD. MONIR HOSSAIN	L. MD. SIRAJ MIA	1916751230079	DULOTPUR	DURGAPUR	ADARSA SADAR THANA	COMILLA	PAINTER	108000	40	MALE			40				8
	221	10238	MD. RIPON MIAH	MD. MOSTOFA		ASOTH TOLA	BAGMARA	SADAR DAKSHIN	COMILLA	BUSINESSMAN	132000	20	MALE	2	48					
	222	10239	MD. ABDUL KADER TALUKDER	L. ABDUL MOTIN TALUKDER	1916751230077	DULOTPUR	DURGAPUR	ADARSA SADAR THANA	COMILLA	BUSINESSMAN	144000	43	MALE	3	65	10				33
	223	10240	MD. JAKIR HOSAN	L. A. MATIN	1911812686318	DULOTPUR	DURGAPUR	ADARSA SADAR THANA	COMILLA	BUSINESSMAN	156000	30	MALE	2		8				
	224	10241	MD. ABDUL ALI	L. HOSSAIN ALI	1916751230065	DULOTPUR	DURGAPUR	ADARSA SADAR THANA	COMILLA	BUSINESSMAN	228000	60	MALE		456		2			7
	225	10242	MD. MATBUR HOSAN	L. A. LATIF		DULOTPUR	DURGAPUR	ADARSA SADAR THANA	COMILLA	SERVICES HOLDER	158400	35	MALE		280					
	226	10243	MD. IDRISH MIAH	L. ABDUR RAHMAN	1916751230046	DULOTPUR	DURGAPUR	ADARSA SADAR THANA	COMILLA	BUSINESSMAN	270000	68	MALE		216	36				59
	227	10244	MD. GIASH UDDIN	MD. TOFAYEL AHMED		DULOTPUR	DURGAPUR	ADARSA SADAR THANA	COMILLA	BUSINESSMAN	132000	30	MALE			100				1
	228	10245	MD. RIPON	MD. KHORSHED MIA	1916751230043	DULOTPUR	DURGAPUR	ADARSA SADAR THANA	COMILLA	BUSINESSMAN	180000	30	MALE		502	100	1			15
	229	10246	MD. BASHIR AHMED SIKDER	L. MD. JOYNAL AMEDIN SIKDER	1916751229974	DULOTPUR	DURGAPUR	ADARSA SADAR THANA	COMILLA	SERVICES HOLDER	216000	52	MALE			100				25
	230	10247	MD. PARVIN AKTER	MD. KAMAL UDDIN	1926707051400	DULOTPUR	DURGAPUR	ADARSA SADAR THANA	COMILLA	HOUSE WIFE	132000	46	FEMALE			25				4
	231	10249	MD. SHAH JAHAN	L. ALI AHMED		DULOTPUR	DURGAPUR	ADARSA SADAR THANA	COMILLA	SERVICES HOLDER	240000	53	MALE		276	86				9
	232	10250	DEWAN GOLAM MANNAN	L. GOLAM MAWLA MIA	01916751229968	DULOTPUR	COMILLA CITY 22 NO WORD	ADARSA SADAR THANA	COMILLA	SERVICES HOLDER	420000	72	MALE			40				30
	233	10252	MD. OLJULLAH	MD. AMIR ALI		DULOTPUR	DURGAPUR	ADARSA SADAR THANA	COMILLA	SERVICES HOLDER	60000	35	MALE	0.25		8				
	234	10254	MD. MSTAFKA KAMAI	L. MD. ABUL BASHAR	1916751230063	DULOTPUR	DURGAPUR	ADARSA SADAR THANA	COMILLA	BUSINESSMAN	120000	43	MALE	1	3520					

Area Code	Sl. No.	Form No.	Name of the HHs Head	F/H Name	National ID No.	Village	Union	Upazilla	District	Occupation	Income	Age	Sex	Total /dec Land lost	Pry Structures Sq. feet	Sec structure rft. Such as boundary wall	Sec structure no. such as Latrine, Tubewell etc.	Sec structure cft. such as water tank etc.	Number of trees on Private Land	Number of trees on GoB Land
	235	10255	MD. ABU MUSA	L. MONOHOR ALI		DULOTPUR	COMILLA 7 NO WORD	ADARSA SADAR THANA	COMILLA	BUSINESSMAN	138000	56	MALE		144					10
	236	10256	MD. HARUNUR RASHID	L. IDRIS MIAH	01916751228727	KALIKAPUR	DURGAPUR	ADARSA SADAR THANA	COMILLA	BUSINESSMAN	144000	56	MALE	6	1105	27	1			25
	237	10257	MOHAMMED YOUSUF	L. MOHAMMED IDRIS MIA	01916751298838	KALIKAPUR	DURGAPUR	ADARSA SADAR THANA	COMILLA	BUSINESSMAN	120000	37	MALE	1	726	19	2			9
	238	10258	MIS NAZUMAN BEOA	L. YOUNUS MIA		KALIKAPUR	DURGAPUR	ADARSA SADAR THANA	COMILLA	HOUSE WIFE	120000	50	FEMALE	1	220	19				9
	239	10260	MD. ABU MIA	L. SHIRU MIA	1926707050304	ASOTH TOLA	COMILLA CITY 21 NO WORD	ADARSA SADAR THANA	COMILLA	BUSINESSMAN	216000	56	MALE		100					
	240	10261	MD. SALIM KHAN	L. ROSMOT ALI		KALIKAPUR	DURGAPUR	ADARSA SADAR THANA	COMILLA	BUSINESSMAN	120000	30	MALE	7	772		1			13
	241	10262	MD. SHAH ALAM	L. A. MALEK	01916751229333	DURMAPUR	DURGAPUR	ADARSA SADAR THANA	COMILLA	BUSINESSMAN	540000	61	MALE	4	1148				5	4
	242	10264	MD. KHURSHID ALAM	L. A. HAKIM		KALIKAPUR	DURGAPUR	ADARSA SADAR THANA	COMILLA	BUSINESSMAN	276000	40	MALE	3	813		1			11
	243	10265	MD. ABDUR RASID	L. A. HAKIM		KALIKAPUR	DURGAPUR	ADARSA SADAR THANA	COMILLA	BUSINESSMAN	120000	42	MALE	3	658		1			
	244	10266	DELOWARA BEGUM	MOHOR ALI	1916751228915	KALIKAPUR	DURGAPUR	ADARSA SADAR THANA	COMILLA	HOUSE WIFE	96000	54	FEMALE	4						7
	245	10268	MD. ABUL KASHEM	L. ROSHON ALI	01916751228955	KALIKAPUR	DURGAPUR	SADAR DAKSHIN	COMILLA	BUSINESSMAN	60000	70	MALE		195					2
	246	10271	HASINA KHATUN	L. A. RASHID	1916751228933	KALIKAPUR	DURGAPUR	ADARSA SADAR THANA	COMILLA	HOUSE WIFE	199200	77	FEMALE	3	280		1			18
	247	10272	MD. ABDUL GAFUR	L. ALI HOSSAIN		KALIKAPUR	DURGAPUR	ADARSA SADAR THANA	COMILLA	LABORERS	90000	50	MALE	3	847		2			4
	248	10273	MAHE ALAM	L. HAZI SARAFAT ALI		KALIKAPUR	DURGAPUR	ADARSA SADAR THANA	COMILLA	BUSINESSMAN	360000	42	MALE	10	6154	225	1			20
	249	10275	MD. TUSHER HOSAN	L. ABUL HASEM MOLLAH	1916751227234	DURMAPUR	DURGAPUR	ADARSA SADAR THANA	COMILLA	HOUSE WIFE	360000	35	MALE	5	131	28				
	250	10276	MAFIA BEGUM	L. AMIR ALI	01916751227260	DURMAPUR	DURGAPUR	ADARSA SADAR THANA	COMILLA	BUSINESSMAN	84000	60	FEMALE		179					2
	251	10277	S.M ALAUDDIN VOIYA			DURMAPUR	DURGAPUR	ADARSA SADAR THANA	COMILLA	BUSINESSMAN	606000	50	MALE	19	240	290	1			
	252	10278	MD. BADRUL ISLAM KHAN	L. ALHAJ MD. BAHARUL ISLAM KHAN	01973192670502	GANCHAR	COMILLA 5 NO WORD	ADARSA SADAR THANA	COMILLA	BUSINESSMAN	528000	46	MALE	4	1588		3	1097		1
	253	10280	MD. SOFIQUR RAHMAN	L. HAZI SHARAFAT ALI	01926707051850	DURMAPUR	COMILLA 7 NO WORD	SADAR DAKSHIN	COMILLA	BUSINESSMAN	1200000	56	MALE	4	5994					
	254	10281	MD. SALAUDDIN	L. MD. SAHABUDDIN		DURMAPUR	DURGAPUR	ADARSA SADAR THANA	COMILLA	BUSINESSMAN	72000	35	MALE		48					
	255	10282	MD. SOBIR MIAH	L. MALEK MIAH		DURMAPUR	DURGAPUR	ADARSA SADAR THANA	COMILLA	BUSINESSMAN	204000	45	MALE		85					
	256	10283	MD. SHIPON MIA	MD. SHAH ALOM		DURMAPUR	DURGAPUR	ADARSA SADAR THANA	COMILLA	RICKSHAW / VAN POLAR SERVICES HOLDER	72000	30	MALE		18					
	257	10284	SHAFIQUL ISLAM	L. A. MALEK	1916751229344	DURMAPUR	DURGAPUR	ADARSA SADAR THANA	COMILLA	BUSINESSMAN	72000	42	MALE	1	244					1
	258	10285	MD. ZAKIR HOSSAIN	L. MD. A. KHALEK	1916751228997	DURMAPUR	DURGAPUR	ADARSA SADAR THANA	COMILLA	BUSINESSMAN	72000	35	MALE	1	300		1			1
	259	10286	MD. DULAL HOSSAIN	L. A. MALEK		DURMAPUR	DURGAPUR	ADARSA SADAR THANA	COMILLA	LABORERS	114000	30	MALE	1	350					1
	260	10287	MD. KAMAL HOSSAIN	L. SAIDUL HAQUE		DURMAPUR	DURGAPUR	ADARSA SADAR THANA	COMILLA	DRIVER	144000	35	MALE	1	400					
	261	10288	MOSAMMAT HOSNEARA	L. A. RAUF	1916751229348	DURMAPUR	DURGAPUR	ADARSA SADAR THANA	COMILLA	BUSINESSMAN	54000	61	FEMALE	1	253					
	262	10289	MOSAMMAT KALI BIBI	L. RENU MIA	1916751229350	DURMAPUR	DURGAPUR	ADARSA SADAR THANA	COMILLA	HOUSE WIFE	72000	51	FEMALE	1	187					
	263	10290	ABUL KASHEM	L. JOHOR ALI	01916751227646	DURMAPUR	DURGAPUR	SADAR DAKSHIN	COMILLA	BUSINESSMAN	144000	38	MALE		792		2			
	264	10291	MD. ALAMGIR	L. MD. JOHOR ALI	01916751227307	DURMAPUR	DURGAPUR	SADAR DAKSHIN	COMILLA	BUSINESSMAN	180000	47	MALE		588		2			2
	265	10292	MD. JAMAL HOSEN	L. SAYEDUL HAQUE	1916751229328	DURMAPUR	DURGAPUR	ADARSA SADAR THANA	COMILLA	BUSINESSMAN	588000	44	MALE	1	399					
	266	10293	HAZI ABDUR RASHID	L. A. KARIM SARDER	1916751228665	KALIKAPUR	DURGAPUR	ADARSA SADAR THANA	COMILLA	OLD PEOPLE	555000	83	MALE	11	3130				17	41
	267	10294	MD. SHAFIQUL ISLAM	L. A. HAKIM		KALIKAPUR	DURGAPUR	ADARSA SADAR THANA	COMILLA	BUSINESSMAN	156000	60	MALE		390					
	268	10296	MD. SHAFIQUR RAHMAN	MD. BACHHU MIA	01916751227362	DURMAPUR	DURGAPUR	SADAR DAKSHIN	COMILLA	BUSINESSMAN	120000	44	MALE		112					
	269	10297	NURUL HAQUE	TAFAZZEL HOSSAIN	19621916751000001	DURMAPUR	DURGAPUR	ADARSA SADAR THANA	COMILLA	FARMER	1236000	51	MALE	8	6080				2	
	270	10298	MD. BASHIRUL HAQUE MAZUMDER	L. MD. NABALOK MAJUMDER	1912779952747	DURMAPUR	DURGAPUR	ADARSA SADAR THANA	COMILLA	BUSINESSMAN	180000	36	MALE	6	1792					6

Area Code	Sl. No.	Form No.	Name of the HHs Head	F/H Name	National ID No.	Village	Union	Upazilla	District	Occupation	Income	Age	Sex	Total /dec Land lost	Pry Structures Sq. feet	Sec structure rft. Such as boundary wall	Sec structure no. such as Latrine, Tubewell etc.	Sec structure cft. such as water tank etc.	Number of trees on Private Land	Number of trees on GoB Land
	271	10299	MD. KHALED ESMAIL	L. MD. ISMAIL	1916751226695	DURMAPUR	DURGAPUR	ADARSA SADAR THANA	COMILLA	SERVICES HOLDER	1560000	44	MALE	8.5	5925				13	
	272	10300	SALINA AKTER	HAZI CHAND MIA	1916751226512	HAYDARABAD	ANDIKUR	MURAD NAGAR	COMILLA	HOUSE WIFE	486000	28	FEMALE	3	5670					
	273	10301	MST. SAHANARA BEGUM	MD. MONJURUL HAQUE	1916751226506	DURMAPUR	DURGAPUR	ADARSA SADAR THANA	COMILLA	HOUSE WIFE	444000	55	FEMALE	3.59	3762	38				
	274	10302	MD. ABUL KASEM	L. BOZLUR RAHMA	11916771180043	DURMAPUR	DURGAPUR	ADARSA SADAR THANA	COMILLA	BUSINESSMAN	840000	60	MALE	2.5	3800				3	
	275	10303	HAZI BAZLUR RAHMAN	L. KALA MIA	1916773276261	DURMAPUR	DURGAPUR	ADARSA SADAR THANA	COMILLA	FARMER	300000	70	MALE	2.5	3750					
	276	10304	MD. ABDUL JALIL	L. HAZI AHAM ALI	1910925124905	DURMAPUR	DURGAPUR	ADARSA SADAR THANA	COMILLA	BUSINESSMAN	420000	36	MALE	3	3600					
	277	10305	MD. ABUL MATIN	L. BADSHA MIA		DURMAPUR	DURGAPUR	ADARSA SADAR THANA	COMILLA	SERVICES HOLDER	246000	65	MALE	3	1750				4	
	278	10306	MD. IKBAL IMAM	L. ABDUR RAZZAK		DURMAPUR	DURGAPUR	ADARSA SADAR THANA	COMILLA	EXPATRIATES	240000	36	MALE	0.8	299					
	279	10308	MD. SHABIR HOSSAIN	L. ABDUL MALEK	1926707051932	ASOKTOLA	COMILLA CITY 3 NO WORD	ADARSA SADAR THANA	COMILLA	BUSINESSMAN	240000	44	MALE		143					
	280	10309	MD. KAMAL HOSSAIN	L. SIDDIKUR RAHMAN		JOY	DURGAPUR	ADARSA SADAR THANA	COMILLA	BUSINESSMAN	216000	55	MALE		63					
	281	10310	MD. KHOKAN KHA	L. LILU KHA	4810651328391	DURMAPUR	DURGAPUR	ADARSA SADAR THANA	COMILLA	BUSINESSMAN	360000	39	MALE		63					
	282	10311	MD. ALAMIN	L. ABUL KASEM		JOY NAGAR	KORBANPUR	MURAD NAGAR	COMILLA	SERVICES HOLDER	198000	35	MALE		60					
	283	10312	SHOWKAT ALI	L. SORAFAT ALI	1916751228479	DURMAPUR	DURGAPUR	ADARSA SADAR THANA	COMILLA	BUSINESSMAN	300000	38	MALE		146					
	284	10313	JAMAL	MOHON		DURMAPUR	DURGAPUR	ADARSA SADAR THANA	COMILLA	BUSINESSMAN	168000	28	MALE		108					
	285	10314	MANZUMA BEGUM	MD. KALU MIA	1916794265670	ARAI URA	DURGAPUR	ADARSA SADAR THANA	COMILLA	BUSINESSMAN	456000	45	FEMALE		70					
	286	10315	MD. ZAKIR HOSSAIN	L. ALI HOSSAIN		ARAI URA	DURGAPUR	ADARSA SADAR THANA	COMILLA	BUSINESSMAN	144000	32	MALE		63					
	287	10316	MD. REZAUL KARIM	L. SONA MIA	1911588667701	SHASHIDAL	SHASHIDAL	RA	COMILLA	BUSINESSMAN	216000	55	MALE		100					
	288	10317	MONIR MIAH	SIDDIKUR RAHMAN	1916751227724	DURMAPUR	DURGAPUR	ADARSA SADAR THANA	COMILLA	BUSINESSMAN	120000	38	MALE		154					
	289	10318	MD. FERDAUS MAHMUD	MD. ABDUR RAZZAK	1916751226641	DURMAPUR	DURGAPUR	ADARSA SADAR THANA	COMILLA	BUSINESSMAN	240000	34	MALE		108					
	290	10319	RUBEL IMAM	HASAN IMAM						BUSINESSMAN	180000	35	MALE		72					
	291	10320	MD. MOHOROM ALI	L. KORBAN ALI			DURGAPUR	ADARSA SADAR THANA	COMILLA	BUSINESSMAN	300000	68	MALE		154					
	292	10321	MD. SAMSUL HAQUE	L. HASIM SARDER	05116542701938	HAJI PARA	KANCHUN PUR	RAMGONJ	LAKSHMIPUR	BUSINESSMAN	180000	40	MALE		63					
	293	10322	MD. SHAH ALAM	L. KALA MIA		SONGRAISH		ADARSA SADAR THANA	COMILLA	BUSINESSMAN	120000	50	MALE		72					
	294	10323	MD. MOSTAFA	L. ABDUL AZIZ		WEST GONG		LAKSAM	COMILLA	BUSINESSMAN	680000	58	MALE		96					
	295	10324	MD. ROWSHON IMAM	HASANF IMAM						BUSINESSMAN	280000	38	MALE		70					
	296	10325	MD. KHOKON	L. MOHOROM ALI	1926703014184	SASONGASA	DURGAPUR	ADARSA SADAR THANA	COMILLA	BUSINESSMAN	543600	47	MALE		2620					
	297	10326	MD. ZAKIR			SASONGASA	DURGAPUR	ADARSA SADAR THANA	COMILLA	BUSINESSMAN	1000000	55	MALE		1120					
	298	10327	MD. JAHANGIR ALAM	L. JABBAR ALI	01913312468296	ASOTH TOLA	BAGMARA	SADAR DAKSHIN	COMILLA	BUSINESSMAN	96000	46	MALE		20					
	299	10328	MD. SHAH ALAM	L. SEKENDER ALI	01916751229388	DURMAPUR	DURGAPUR	ADARSA SADAR THANA	COMILLA	LABORERS	264000	66	MALE		580		1			21
	300	10329	MD. KAMAL HOSSAIN	L. LAL MIA	1916751228140	DURMAPUR	DURGAPUR	ADARSA SADAR THANA	COMILLA	SERVICES HOLDER	60000	46	MALE		640		1			17
	301	10330	MD. SHANEWAZ	L. AKKEL ALI	1916794263369	DURMAPUR	DURGAPUR	ADARSA SADAR THANA	COMILLA	BUSINESSMAN	252000	47	MALE		774					3
	302	10331	MD. MOSTAFA KAMAL	L. ROHAMAT ALI	1911863662593	KACHARI TOLA	MOYNAMOTI	BURICHANG	COMILLA	BUSINESSMAN	1320000	57	MALE		3613					
	303	10332	MD. BILLAL HOSEN	L. A. MALEK	1926703014266	SASONGASA	COMILLA CITY 3 NO WORD	ADARSA SADAR THANA	COMILLA	BUSINESSMAN	720000	34	MALE		296					
	304	10333	ALI ASRAF	L. BADSHA MIA		DUTTAPUR	BAGMARA	SADAR DAKSHIN	COMILLA	BUSINESSMAN	126000	65	MALE		40					
	305	10335	SHAHED			SASONGASA	DURGAPUR	ADARSA SADAR THANA	COMILLA	EXPATRIATES	1500000	51	MALE	3.47	6600					
	306	10336	MD. ASHRAF ALI	L. HAYDER ALI		SASONGASA	DURGAPUR	ADARSA SADAR THANA	COMILLA	BUSINESSMAN	1078440	48	MALE	7	4352					
	307	10337	MD. HUMAUN			DURMAPUR	DURGAPUR	ADARSA SADAR THANA	COMILLA	BUSINESSMAN	90000	35	MALE		30					
	308	10338	ALI AHMED	L. AMIR UDDIN	1916751226856	DURMAPUR	DURGAPUR	ADARSA SADAR THANA	COMILLA	BUSINESSMAN	54000	76	MALE		231					
	309	10340	HARADHAN CHANDRA	L. ISAHN CHANDRA	01913384399520	ALISHAHAR	NORTH PERUL	SADAR DAKSHIN	COMILLA	FARMER	60000	56	MALE	14	842		2		10	

Area Code	Sl. No.	Form No.	Name of the HHs Head	F/H Name	National ID No.	Village	Union	Upazilla	District	Occupation	Income	Age	Sex	Total /dec Land lost	Pry Structures Sq. feet	Sec structure rft. Such as boundary wall	Sec structure no. such as Latrine, Tubewell etc.	Sec structure cft. such as water tank etc.	Number of trees on Private Land	Number of trees on GoB Land
			SINGHA																	
	310	10342	MD. SOHRAB HOSSAIN	MD. RUSTAM ALI		CHAND CALLMIYA	SOUTH BAGMARA	SADAR DAKSHIN	COMILLA	BUSINESSMAN	72000	24	MALE		36					
	311	10343	SRI DHILIP CHANDRA	L. SURESH CHANDRA		MOHISBON	HAJATIA	SADAR DAKSHIN	COMILLA	BUSINESSMAN	60000	22	MALE		35					
	312	10344	MOHAMMAD ALI	ABDUR RAHMAN		ASOTH TOLA	BAGMARA	SADAR DAKSHIN	COMILLA	BUSINESSMAN	72000	32	MALE		20					8
	313	10345	MD. ALOMGIR HOSSAIN	L. HARUNUR RASHID		ASOTH TOLA	BAGMARA	SADAR DAKSHIN	COMILLA	BUSINESSMAN	96000	32	MALE		30					
	314	10346	AMAN ULLAH	L. MUNSHI MIA		HOLUDIA	BULUN	SADAR DAKSHIN	COMILLA	BUSINESSMAN	288000	50	MALE		1782					
	315	10346	MD. ABDUR RASHID	L. ABU TAHER		NISCHINTAPUR	BULUN	SADAR DAKSHIN	COMILLA	BUSINESSMAN	96000	40	MALE		1782					
	316	10347	MD. ABDUL GOFUR	L. ROHMAT ALI		BAGMARA	BAGMARA	SADAR DAKSHIN	COMILLA	BUSINESSMAN	168000	50	MALE		891					
	317	10347	MD. MAHBUB HOSSAIN	MD. ABDUS SOBHAN		BAGMARA	BAGMARA	SADAR DAKSHIN	COMILLA	BUSINESSMAN	48000	30	MALE		891					
	318	10347	MD. MUJIBUL HAQUE	HAZI JULFI ALI		MONOHARPUR	BAGMARA	SADAR DAKSHIN	COMILLA	BUSINESSMAN	228000	50	MALE		716					
	319	10347	MD. JAMAL HOSSAIN	ALI AKKASH		ASKAMTA	BAGMARA	SADAR DAKSHIN	COMILLA	FARMER	96000	44	MALE		716					
	320	10348	MD. CHERU MIAH	L. SALAMOT ULLAH		BAGMARA	BAGMARA	SADAR DAKSHIN	COMILLA	BUSINESSMAN	120000	45	MALE		165					
	321	10348	MD. MAYIN UDDIN	L. HAZI A. AZIZ		ASOTH TOLA	SOUTH BAGMARA	SADAR DAKSHIN	COMILLA	BUSINESSMAN	240000	28	MALE		164					
	322	10348	MD. ABDUL KADER	L. ABDUL AZIZ		BAGMARA	BAGMARA	SADAR DAKSHIN	COMILLA	FARMER	96000	60	MALE		164					
	323	10348	MD. HIRON MIAH	ABED ALI		ASOTH TOLA	BAGMARA	SADAR DAKSHIN	COMILLA	BUSINESSMAN	60000	28	MALE		164					
	324	10349	ABDUR RAHIM	L. RUSTOM ALI		BAGMARA	BAGMARA	SADAR DAKSHIN	COMILLA	BUSINESSMAN	180000	45	MALE		164					
	325	10349	MD. RAHIM ALI SARDER	L. A. MAJID		DUTTAPUR	BAGMARA	SADAR DAKSHIN	COMILLA	BUSINESSMAN	360000	56	MALE		1165					
	326	10350	MD. HOSSAN	L. JOYNAL ABEIN		SAYEDPUR	BAGMARA	SADAR DAKSHIN	COMILLA	BUSINESSMAN	180000	50	MALE		319					
	327	10351	MD. RASHID BHANDARI	L. AMBOR ALI		SAYEDPUR	BAGMARA	SADAR DAKSHIN	COMILLA	LABORERS	72000	45	MALE		230					
	328	10352	MD. ASHAQ	JOYNAL ABEIN	01913312009114	SAYEDPUR	BAGMARA	SADAR DAKSHIN	COMILLA	BUSINESSMAN	96000	38	MALE		224					
	329	10353	SOHEL	L. JOYNAL ABEIN	01913312116389	SAYEDPUR	BAGMARA	SADAR DAKSHIN	COMILLA	BUSINESSMAN	72000	30	MALE		168					
	330	10354	ABDULLA	L. BIMOL CHANDRA SHIL		SAYEDPUR	BAGMARA	SADAR DAKSHIN	COMILLA	BARBER	72000	38	MALE		198					
	331	10355	MD. SHAHID MIAH	L. AMBOR ALI		SAYEDPUR	BAGMARA	SADAR DAKSHIN	COMILLA	DRIVER	72000	28	MALE		117					
	332	10356	PULIN CHANDRA SINGHO	L. KISHNO MOHON SINGHO		ALISHAHAR	NORTH PERUL	SADAR DAKSHIN	COMILLA	SERVICES HOLDER	360000	50	MALE	40					9	28
	333	10358	MD. NURE ALAM	SAJEDUL HAQUE		BETGONG	BULUN	SADAR DAKSHIN	COMILLA	STUDENT	132000	22	MALE		209					
	334	10358	MOKHLESUR RAHMAN	L. ALI ASRAF		KATALIA	BULUN	SADAR DAKSHIN	COMILLA	RETIED	411600	58	MALE		406					
	335	10359	MD. MOBARAK	L. SEKENDER		CHOTO HARGILA	NORTH PERUL	SADAR DAKSHIN	COMILLA	FARMER	204000	55	MALE	0.82						
	336	10360	MD. OHID MIA	L. TOWAB ALI		EAST JOGOTPUR	NORTH PERUL	SADAR DAKSHIN	COMILLA	SERVICES HOLDER	108000	55	MALE	3.77						
	337	10361	SAMSUNNAHAR	L. SALAMOT ULLAH		DULOTPUR	NORTH PERUL	SADAR DAKSHIN	COMILLA	OLD PEOPLE	3000000	70	FEMALE	1.16						
	338	10362	ALI AKKAS	L. SOFA MIA		NISCHINTAPUR	NORTH PERUL	SADAR DAKSHIN	COMILLA	FARMER	114000	60	MALE	4.72						
	339	10363	OLIULLAH	L. NAWAB ALI		CHOTO HARGILA	NORTH PERUL	SADAR DAKSHIN	COMILLA	FARMER	168000	65	MALE	10.63						
	340	10364	MONIR UDDIN	L. RAHMOT ALI		NISCHINTAPUR	NORTH PERUL	SADAR DAKSHIN	COMILLA	FARMER	168000	70	MALE	10.83						
	341	10365	MD. ABDUL MANNAN MAZUMDER	L. HAZI JULFE ALI MAZUMDER	1913387401353	KAKSAR	NORTH PERUL	SADAR DAKSHIN	COMILLA	OLD PEOPLE	240000	81	MALE	23						
	342	10367	EYEBUS ALI	L. NAWAB ALI		CHOTO HARGILA	NORTH PERUL	ADARSA SADAR THANA	COMILLA	FARMER	84000	75	MALE	8						
	343	10368	TAHER MIAH	WALI ULLAH		CHOTO HARGILA	NORTH PERUL	SADAR DAKSHIN	COMILLA	FARMER	48000	35	MALE	7						
	344	10369	BABUL MIA	L. JANU MIA		CHOTO HARGILA	NORTH PERUL	SADAR DAKSHIN	COMILLA	LABORERS	132000	45	MALE	5.54						
	345	10370	ZAKIR	L. ALI ABBAS		CHOTO HARGILA	NORTH PERUL	SADAR DAKSHIN	COMILLA	FARMER	108000	30	MALE	10						
	346	10371	MD. ABDUR RAHMAN	L. CHAN MIA	1913387403169	CHOTO HARGILA	NORTH PERUL	SADAR DAKSHIN	COMILLA	FARMER	180000	58	MALE	1.6					14	23
	347	10372	SHIRAZUL ISLAM	L. ALI AKBOR		CHOTO HARGILA	NORTH PERUL	SADAR DAKSHIN	COMILLA	FARMER	132000	55	MALE	3.06						
	348	10373	OLIUR RAHMAN	L. HAZI JANU MIA		CHOTO HARGILA	NORTH PERUL	SADAR DAKSHIN	COMILLA	FARMER	150000	45	MALE	3						
	349	10374	AMIR HOSSAIN	L. ANU MIA		CHOTO HARGILA	NORTH PERUL	SADAR DAKSHIN	COMILLA	FARMER	180000	65	MALE	9						
	350	10375	OHIDUR RAHMAN	L. JULFI ALI		CHOTO HARGILA	NORTH PERUL	SADAR DAKSHIN	COMILLA	FARMER	360000	62	MALE	3						
	351	10376	MD. MANIK	L. ALI AZOM		CHOTO HARGILA	NORTH PERUL	SADAR DAKSHIN	COMILLA	FARMER	120000	40	MALE	2.1						
	352	10377	MD. SHOFIQUE MIAH	L. JULFI ALI		CHOTO HARGILA	NORTH PERUL	SADAR DAKSHIN	COMILLA	FARMER	84000	50	MALE	4						
	353	10378	MD. MOMTAZ MIAH	L. ALI AKBOR	01913387403203	CHOTO HARGILA	NORTH PERUL	SADAR DAKSHIN	COMILLA	FARMER	192000	63	MALE	0.78						
	354	10379	MD. WAHIDUR RAHMAN	ALI AHMED		KAKSAR	NORTH PERUL	SADAR DAKSHIN	COMILLA	FARMER	96000	35	MALE	1.7						
	355	10380	MD. ALI AKKAS	MD. KALA MIA		KAKSAR	NORTH PERUL	SADAR DAKSHIN	COMILLA	FARMER	120000	75	MALE	1.7						
	356	10381	MD. ABDUR RUB	L. ANURULLAH		KAKSAR	NORTH PERUL	SADAR DAKSHIN	COMILLA	FARMER	276000	54	MALE	4						23

Area Code	Sl. No.	Form No.	Name of the HHs Head	F/H Name	National ID No.	Village	Union	Upazilla	District	Occupation	Income	Age	Sex	Total /dec Land lost	Pry Structures Sq. feet	Sec structure rft. Such as boundary wall	Sec structure no. such as Latrine, Tubewell etc.	Sec structure cft. such as water tank etc.	Number of trees on Private Land	Number of trees on GoB Land	
	357	10382	MD. YOUSUF ALI	L. SEKENDER		KAKSAR	NORTH PERUL	SADAR DAKSHIN	COMILLA	FARMER	288000	45	MALE	1.7							
	358	10383	ABDUL KADER	L. ALI AKABBAR		KAKSAR	NORTH PERUL	SADAR DAKSHIN	COMILLA	FARMER	94000	45	MALE	3.25							
	359	10384	SULTAN	L. MONSUR ALI		KAKSAR	NORTH PERUL	SADAR DAKSHIN	COMILLA	FARMER	156000	55	MALE	0.73							
	360	10385	SULTAN	L. NUR ISLAM		KAKSAR	NORTH PERUL	SADAR DAKSHIN	COMILLA	FARMER	48000	35	MALE	0.43							
	361	10386	MOKSUD	L. ALI AHMED		KAKSAR	NORTH PERUL	SADAR DAKSHIN	COMILLA	FARMER	96000	35	MALE	0.8							
	362	10387	MD. MOSTAFA	L. JONAB ALI		KAKSAR	NORTH PERUL	SADAR DAKSHIN	COMILLA	FARMER	48000	35	MALE	0.63							
	363	10388	MOBARAK HOSSAIN	L. ALI AKABBAR		KAKSAR	NORTH PERUL	SADAR DAKSHIN	COMILLA	BUSINESSMAN	240000	30	MALE	7							
	364	10389	MESION	L. ALI AKBAR		KAKSAR	NORTH PERUL	SADAR DAKSHIN	COMILLA	BUSINESSMAN	120000	20	MALE	0.57							
	365	10390	SOHID	L. ALI AHMED		KAKSAR	NORTH PERUL	SADAR DAKSHIN	COMILLA	FARMER	60000	40	MALE	1.05							
	366	10392	MD. ABDULO MANNAN	L. JULFU ALI MUJUMDAR		KAKSAR	NORTH PERUL	SADAR DAKSHIN	COMILLA	BUSINESSMAN	120000	50	MALE	4.48							
	367	10393	MD. ABUL BASHER	MD. BOSHOT ALI		KAKSAR	NORTH PERUL	SADAR DAKSHIN	COMILLA	BUSINESSMAN	180000	55	MALE	2.82							
	368	10394	ABDUL MANNAN MOLLAH	L. ABUL KARIM	1913387401301	KAKSAR	NORTH PERUL	SADAR DAKSHIN	COMILLA	OLD PEOPLE	324000	75	MALE	2.53							
	369	10395	MD. MAHBUB ALAM	MD. ABUL HASAN MOLLAH	19911913387000031	KAKSAR	NORTH PERUL	SADAR DAKSHIN	COMILLA	BUSINESSMAN	204000	22	MALE	1.17							
	370	10396	SAHIDUL ALAM MOLLAH	L. ANWAR UALLAH MOLLAH	1913387401298	KAKSAR	NORTH PERUL	SADAR DAKSHIN	COMILLA	FARMER	108000	50	MALE	12							
	371	10397	HAZI MD. RAZZAB ALI	L. MEHER BOX		ALISHAHAR	NORTH PERUL	SADAR DAKSHIN	COMILLA	OLD PEOPLE	156000	99	MALE	5							
	372	10398	MD. MILON	L. SULTANA AHMED		BIRAHIMPUR	NORTH PERUL	SADAR DAKSHIN	COMILLA	EXPATRIATES	276000	40	MALE	5							
	373	10399	MD. ABDUL GAFUR	L. MUNI MIA		ALISHAHAR	NORTH PERUL	SADAR DAKSHIN	COMILLA	FARMER	216000	50	MALE	7							
	374	10400	MD. AHASAN HABIB	KOLI MOLLAH		ALISHAHAR	NORTH PERUL	SADAR DAKSHIN	COMILLA	FARMER	84000	35	MALE	6							
	375	10401	MD. KURBAN ALI	L. YOUSUF ALI		ALISHAHAR	NORTH PERUL	SADAR DAKSHIN	COMILLA	FARMER	96000	40	MALE	5							
	376	10402	SUSEN SINGHA	ATUN CHANDRO SINGHA	01913387399439	ALISHAHAR	NORTH PERUL	SADAR DAKSHIN	COMILLA	SERVICES HOLDER	84000	40	MALE	10							
	377	10403	SAILENDRA SINGH	L. RAMESH SINGH	01913387399430	ALISHAHAR	NORTH PERUL	SADAR DAKSHIN	COMILLA	FARMER	60000	50	MALE	9							
	378	10404	DEJENDRA KUMAR SINGHA	L. ANONTO KUMAR SINGHA	1913387399356	ALISHAHAR	NORTH PERUL	SADAR DAKSHIN	COMILLA	FARMER	324000	60	MALE	7							
	379	10405	HASHABARDHAN SINGH	L. UPENDRO CHANDO	01913387399370	ALISHAHAR	NORTH PERUL	SADAR DAKSHIN	COMILLA	FARMER	108000	59	MALE	13							
	380	10406	MD. ABUL KALAM	L. ABDUL HAMID		ALISHAHAR	NORTH PERUL	SADAR DAKSHIN	COMILLA	FARMER	740000	50	MALE	42							
	381	10407	TONSU SINGHA	L. ANUKUL KUMAR		ALISHAHAR	NORTH PERUL	SADAR DAKSHIN	COMILLA	FARMER	126000	55	MALE	32						3	
	382	10408	DIPONGKAR	L. RAJNI KANTO SINGHA		ALISHAHAR	NORTH PERUL	SADAR DAKSHIN	COMILLA	FARMER	184000	50	MALE	33.25						2	
	383	10409	JOGESH CHANDRA SINGHA	L. MOHIM CHANDRA SINGHA		ALISHAHAR	NORTH PERUL	SADAR DAKSHIN	COMILLA	FARMER	126000	60	MALE	40						5	
	384	10410	RAJ KUMAR	RASNI CHANDRA SINGHA		ALISHAHAR	NORTH PERUL	SADAR DAKSHIN	COMILLA	FARMER	120000	55	MALE	15							
	385	10411	SHONKOR SINGA	SURESH MASTER		ALISHAHAR	NORTH PERUL	SADAR DAKSHIN	COMILLA	FARMER	84000	50	MALE	10.5							
	386	10412	AMULLA CHANDRA SINGHA	L. JOTINDRO CHANDRO		ALISHAHAR	NORTH PERUL	SADAR DAKSHIN	COMILLA	FARMER	180000	60	MALE	6.5							
	387	10413	MOMEN	L. MOSLEMUR RAHMAN		ALISHAHAR	NORTH PERUL	SADAR DAKSHIN	COMILLA	FARMER	120000	46	MALE	13							
	388	10414	MD. JAMAL HOSSAN	L. RONJON ALI		ALISHAHAR	NORTH PERUL	SADAR DAKSHIN	COMILLA	FARMER	84000	28	MALE	1.85							
	389	10415	MD. BADSHA MIA	L. DULA MIA	01913387399862	ALISHAHAR	NORTH PERUL	SADAR DAKSHIN	COMILLA	FARMER	264000	66	MALE	6.75						12	81
	390	10416	MD. MUKSAT ALI	L. DULA MIA	1913387399864	ALISHAHAR	NORTH PERUL	SADAR DAKSHIN	COMILLA	FARMER	108000	52	MALE	6.5						33	
	391	10419	NILOFA AKTER	MD. SOHID ULLAH	1913387399807	ALISHAHAR	NORTH PERUL	SADAR DAKSHIN	COMILLA	HOUSE WIFE	360000	36	FEMALE	6							
	392	10420	ALI ASHRAF	L. NUR MIA		DUTTAPUR	NORTH BAGMARA	SADAR DAKSHIN	COMILLA	OLD PEOPLE	168000	90	MALE	2.5							
	393	10421	BABUL HOSSAIN	L. ABDUL BAREK	01913312397815	BAROL BAGMARA	SADAR DAKSHIN	COMILLA	FARMER	66000	44	MALE	6.5								
	394	10422	ADAM SHAFI ULLAH	L. ABU MIA	01913312397819	BAROL BAGMARA	SADAR DAKSHIN	COMILLA	FARMER	66000	60	MALE	5.15								
	395	10423	MD. KADIR ALI	L. SOFOR ALI		BAROL BAGMARA	SADAR DAKSHIN	COMILLA	FARMER	624000	60	MALE	7.34								
	396	10424	SIRAJUL ISLAM	HAZI L. NEYAT ULLAH		BAROL SOUTH BAGMARA	SADAR DAKSHIN	COMILLA	FARMER	180000	65	MALE	3.34							1	
	397	10425	MD. ABDUL QAUM	L. MAWLANA SIRAJUL ISLAM	1913312396543	BAROL SOUTH BAGMARA	SADAR DAKSHIN	COMILLA	BUSINESSMAN	300000	40	MALE	2								
	398	10426	SHAFIULLAH	L. ABDUL HALIM		BAROL SOUTH BAGMARA	SADAR DAKSHIN	COMILLA	BUSINESSMAN	1E+07	55	MALE	1.5								
	399	10427	HAZERA BIBI	L. ALI AKABBAR	1913312396680	BAROL SOUTH BAGMARA	SADAR DAKSHIN	COMILLA	HOUSE WIFE	84000	90	FEMALE	0.9								
	400	10428	ABDUL HAKIM	L. LAL MIA		BAROL SOUTH	SADAR DAKSHIN	COMILLA	OLD PEOPLE	180000	80	MALE	1.41								

Area Code	Sl. No.	Form No.	Name of the HHs Head	F/H Name	National ID No.	Village	Union	Upazilla	District	Occupation	Income	Age	Sex	Total /dec Land lost	Pry Structures Sq. feet	Sec structure rft. Such as boundary wall	Sec structure no. such as Latrine, Tubewell etc.	Sec structure cft. such as water tank etc.	Number of trees on Private Land	Number of trees on GoB Land
	401	10429	MD. MOSTAFA	L. ANU MIA		BAROL	BAGMARA	SADAR DAKSHIN	COMILLA	MASON	102000	55	MALE	5					71	
	402	10430	MD. ANWAR IKBAL	L. MASTER HASAN ALI		BAROL	BAGMARA	SADAR DAKSHIN	COMILLA	BUSINESSMAN	180000	40	MALE	6					3	2001
	403	10431	MD. SOLEMAN	L. SIRAJ MIA	1913312397995	BAROL	SOUTH BAGMARA	SADAR DAKSHIN	COMILLA	FARMER	360000	55	MALE	5.5					33	
	404	10432	MD. ABDUL MALEK	L. JULFU ALI		BAROL	SOUTH BAGMARA	SADAR DAKSHIN	COMILLA	OLD PEOPLE	156000	70	MALE	7					60	1
	405	10433	MD. ABDUL MATIN	L. RONJON ALI	1913312396663	BAROL	BAGMARA	SADAR DAKSHIN	COMILLA	FARMER	160000	55	MALE	7					15	
	406	10434	MD. ABDUR RASHID	L. TOIYAB ALI	1913312396654	BAROL	BAGMARA	SADAR DAKSHIN	COMILLA	FARMER	240000	70	MALE	2					53	
	407	10435	MD. MOMTAZ MIA	L. TOIYAB ALI	1913312396646	BAROL	BAGMARA	SADAR DAKSHIN	COMILLA	FARMER	276000	63	MALE	3.68					44	
	408	10436	MD. NURUL ISLAM	L. ABDUL AZIZ	1913312397963	BAROL	SOUTH BAGMARA	SADAR DAKSHIN	COMILLA	FARMER	120000	60	MALE	6						
	409	10437	SAMSON NAHAR	L. ABDUL HAI	1913312396638	BAROL	SOUTH BAGMARA	SADAR DAKSHIN	COMILLA	HOUSE WIFE	84000	50	FEMALE	7						
	410	10438	MD. ABDUL KHAER	MD. ABDUL KADIR		BAROL	BAGMARA	SADAR DAKSHIN	COMILLA	BUSINESSMAN	180000	40	MALE	11						
	411	10439	KHALILULLAH	L. RUSTAM ALI		FATEPUR	BAGMARA	SADAR DAKSHIN	COMILLA	FARMER	192000	45	MALE	4						
	412	10440	MOMTAZ BEGUM	ABDUL MATIN	1913312397706	FAHAN BOCHA	SOUTH BAGMARA	SADAR DAKSHIN	COMILLA	HOUSE WIFE	540000	50	FEMALE	3						
	413	10441	MD. ABDUL LATIF	L. NOSURUDDIN		FAHAN BOCHA	SOUTH BAGMARA	SADAR DAKSHIN	COMILLA	BUSINESSMAN	240000	60	MALE	5						
	414	10442	ZINNAT ALI			FATEPUR	BAGMARA	SADAR DAKSHIN	COMILLA	FARMER	192000	55	MALE	4						
	415	10443	BACHCHU MIAH	L. GONI MIA		FATEPUR	BAGMARA	SADAR DAKSHIN	COMILLA	FARMER	120000	40	MALE	2.5						
	416	10444	SHARAUP ALI	L. GONI MIA		FATEPUR	BAGMARA	SADAR DAKSHIN	COMILLA	FARMER	132000	45	MALE	4						
	417	10445	KASHEM	L. BARIK		FATEPUR	BAGMARA	SADAR DAKSHIN	COMILLA	BUSINESSMAN	240000	19	MALE	5						
	418	10447	ADUT	L. RUSTOM ALI		BOLI PADUA	NORTH PERUL	SADAR DAKSHIN	COMILLA	BUSINESSMAN	240000	45	MALE	28						
	419	10448	SELIM	L. HAFEJ		BOLI PADUA	BAGMARA	SADAR DAKSHIN	COMILLA	FARMER	120000	40	MALE	1.5						
	420	10449	DILU			ASOTH TOLA	BAGMARA	SADAR DAKSHIN	COMILLA	OLD PEOPLE	348000	70	MALE	7						
	421	10450	ALI MIA	L. ALTAF ALI	1913312396508	BAROL	SOUTH BAGMARA	SADAR DAKSHIN	COMILLA	OLD PEOPLE	180000	75	MALE	35						
	422	10451	SUMAN KUMAR	L. MOLIN RAY	1913312388024	ASOTH TOLA	BAGMARA	SADAR DAKSHIN	COMILLA	BUSINESSMAN	1200000	33	MALE	8					2	
	423	10452	SUNIL CHANDRA ROY	L. NIBARON CHANDRA ROY		ASOTH TOLA	BAGMARA	SADAR DAKSHIN	COMILLA	DRIVER	420000	75	MALE	2.8					235	
	424	10453	CHINTA SHILL	L. TAREK CHANDRA SHILL	1913312388019	ASOTH TOLA	SOUTH BAGMARA	SADAR DAKSHIN	COMILLA	OLD PEOPLE	240000	96	MALE	5.4						
	425	10454	MD. ABDUL RASHIDF	L. A. JABBAR	01913312389057	SAYEDPUR	BAGMARA	SADAR DAKSHIN	COMILLA	TEACHER	168000	60	MALE							141
	426	10455	FARID UDDIN AHAMED	L. RAJA MIA	1913312386203	DUTTAPUR	BAGMARA	SADAR DAKSHIN	COMILLA	FARMER	468000	70	MALE	51						
	427	10456	MD. ABDUL MAJID	L. NJR MIA	01913312387623	DUTTAPUR	BAGMARA	SADAR DAKSHIN	COMILLA	FARMER	120000	80	MALE	55						
	428	10457	MD. ZAMAL HOSEN	L. ABDUL AZIZ	01913312386889	DUTTAPUR	BAGMARA	SADAR DAKSHIN	COMILLA	FARMER	300000	35	MALE	55						
	429	10458	MD. MONIR HOSEN	L. BAZLUR RAHMAN	01913312387725	DUTTAPUR	BAGMARA	SADAR DAKSHIN	COMILLA	FARMER	156000	32	MALE	20						
	430	10459	MD. RUHUL AMIN	L. KALA MIA	01913312387723	DUTTAPUR	BAGMARA	SADAR DAKSHIN	COMILLA	FARMER	192000	47	MALE	13						10
	431	10460	HEMANGSU	L. SURENDRO CHANDRA SINGHA		DUTTAPUR	BAGMARA	SADAR DAKSHIN	COMILLA	FARMER	216000	50	MALE	11						
	432	10461	MD. ABUL HASEM	L. GONI MIA	01913312386028	DUTTAPUR	BAGMARA	SADAR DAKSHIN	COMILLA	FARMER	228000	60	MALE	21						
	433	10462	MANIRUL ISLAM	L. JUNAB ALI	01913312386062	DUTTAPUR	BAGMARA	SADAR DAKSHIN	COMILLA	FARMER	60000	42	MALE	9						
	434	10463	MD. RAFIQUL ISLAM	L. JUNAB ALI	01913312386063	DUTTAPUR	BAGMARA	SADAR DAKSHIN	COMILLA	FARMER	240000	56	MALE	9						
	435	10464	ABDUL MOTIN	L. AMIR HOSSAIN	01913312386042	DUTTAPUR	BAGMARA	SADAR DAKSHIN	COMILLA	FARMER	1920000	38	MALE	31						
	436	10465	ALI ASRAF	L. BADLA JIA	01913312386136	DUTTAPUR	BAGMARA	SADAR DAKSHIN	COMILLA	FARMER	84000	65	MALE	12						
	437	10466	MD. ABDUL KADER	L. MAHBOT ALI		CHONDIPUR	BAR PARA	SADAR DAKSHIN	COMILLA	FARMER	144000	65	MALE	10						
	438	10467	MD. ABUL KASHEM	L. A. GONI	01913312386027	DUTTAPUR	BAGMARA	SADAR DAKSHIN	COMILLA	FARMER	156000	62	MALE	14						
	439	10468	MD. MOFIZ MIA	L. LAL MIA		SIBPUR	BAR PARA	SADAR DAKSHIN	COMILLA	EXPATRIATES	240000	45	MALE	7.6					62	54
	440	10469	MD. TARAK ISLAM MOZUMDER	L. A. HAKIM MAZUMDER	1927603012593	RAKESER PAR	BAR PARA	SADAR DAKSHIN	COMILLA	BUSINESSMAN	240000	47	MALE	5						
	441	10470	MD. HARUN OR ROSHED	MD. SHAMSUL HAQUE		RATONPUR	BAR PARA	SADAR DAKSHIN	COMILLA	BUSINESSMAN	300000	50	MALE	18						
	442	10471	MOSTAPIZER RAHMAN	MD. ABDUL WADUD		RATONPUR	BAR PARA	SADAR DAKSHIN	COMILLA	FARMER	120000	40	MALE	18						
	443	10472	MD. ABDUR RASHID	L. ANULLAH		RATONPUR	BAR PARA	SADAR DAKSHIN	COMILLA	SERVICES HOLDER	240000	60	MALE	7						
	444	10473	MD. ABU TAHER	L. ANULLAH		RATONPUR	BAR PARA	SADAR DAKSHIN	COMILLA	FARMER	120000	50	MALE	7						

Area Code	Sl. No.	Form No.	Name of the HHs Head	F/H Name	National ID No.	Village	Union	Upazilla	District	Occupation	Income	Age	Sex	Total /dec Land lost	Pry Structures Sq. feet	Sec structure rft. Such as boundary wall	Sec structure no. such as Latrine, Tubewell etc.	Sec structure cft. such as water tank etc.	Number of trees on Private Land	Number of trees on GoB Land
	445	10474	MD. SHIMM AHAMMED MAJUMDAR	L. ALHAZ A. MANNAN	1913324368077	ALOKDIA	BAR PARA	SADAR DAKSHIN	COMILLA	BUSINESSMAN	264000	48	MALE	2						
	446	10475	MD. MAJUN MIA	L. KHALEK MIA		SREE NIBAS	BAR PARA	SADAR DAKSHIN	COMILLA	LABORERS	120000	20	MALE	1.72						
	447	10476	MD. BASHER MIA	L. KHALEK MIA		SREE NIBAS	BAR PARA	SADAR DAKSHIN	COMILLA	EXPATRIATES	240000	50	MALE	1.72						
	448	10477	MD. FORID UDDIN AHMOD	L. HOSSAIN ALI		BARPARA	BAR PARA	SADAR DAKSHIN	COMILLA	CLERK	228000	60	MALE	10						
	449	10478	ABU TEHER MIAJI	L. BADSHA MIA		HARSPUR	BAR PARA	SADAR DAKSHIN	COMILLA	FARMER	360000	56	MALE	12						
	450	10479	SOPUN KUMAR PUJAL	L. RAMNI MOHON PUJAL	01913324370077	DURGAPUR	BAR PARA	SADAR DAKSHIN	COMILLA	BUSINESSMAN	84000	51	MALE	30.25					28	
	451	10480	GOBINDA PAUL	L. SURENDA PAUL	01913324370030	DURGAPUR	BAR PARA	SADAR DAKSHIN	COMILLA	BUSINESSMAN	108000	63	MALE	2.47						
	452	10481	MD. ABDUL MANNAN	L. MOKLESUR RAHMAN		DURGAPUR	BAR PARA	SADAR DAKSHIN	COMILLA	BUSINESSMAN	408000	60	MALE	9						
	453	10482	MUKUNDA CHANDRA PAUL	L. BASONTO KUMAR PAUL	019133243700060	DURGAPUR	BAR PARA	SADAR DAKSHIN	COMILLA	BUSINESSMAN	108000	75	MALE	2.7					480	
	454	10483	MONUWARA BEGUM	L. DULA MIA		DURGAPUR	BAR PARA	SADAR DAKSHIN	COMILLA	HOUSE WIFE	144000	53	FEMALE	4.23					58	
	455	10484	MD. ABDUL RAZZAK	L. ABED ALI	01913324370087	DURGAPUR	BAR PARA	SADAR DAKSHIN	COMILLA	FARMER	240000	48	MALE	1.74					34	
	456	10485	SANU	EDRIS	01913324370083	DURGAPUR	BAR PARA	SADAR DAKSHIN	COMILLA	LABORERS	216000	35	FEMALE	0.73						23
	457	10486	SHAHIDA AKTER	MD. KAMAL HOSSAIN	01913324080523	DURGAPUR	BAR PARA	SADAR DAKSHIN	COMILLA	HOUSE WIFE	180000	30	FEMALE	0.73						
	458	10487	DILIP CHANDRA PAL	L. PANDIT CHANDRA PAL		BIJOYPUR	BAR PARA	SADAR DAKSHIN	COMILLA	BUSINESSMAN	132000	38	MALE	1.3						
	459	10488	MD. HUMAYUN KABIR	L. AFJAL UDDIN		DURGAPUR	BAR PARA	SADAR DAKSHIN	COMILLA	BUSINESSMAN	240000	60	MALE	14						
	460	10489	RAJMOHAN PAUL	L. PANDIT CHANDRA PAUL	01913324368789	BIJOYPUR	BAR PARA	SADAR DAKSHIN	COMILLA	BUSINESSMAN	156000	58	MALE	1.83					8	
	461	10490	MD. SHAKIL	L. SOLEMAN MIA		DURGAPUR	BAR PARA	SADAR DAKSHIN	COMILLA	BUSINESSMAN	120000	25	MALE	8					30	30
	462	10491	MD. DELOWER HOSSAIN	MD. ANU MIA	2696402515499	DURGAPUR	BAR PARA	SADAR DAKSHIN	COMILLA	BUSINESSMAN	366000	47	MALE	2.3						
	463	10492	MST. KULSUM BEGUM	MD. HOSSAIN KAHN		SREE NIBAS	BAR PARA	SADAR DAKSHIN	COMILLA	HOUSE WIFE	396000	35	FEMALE	0.57					5	
	464	10493	MD. YASIN	MD. TOFAYEL		SREE NIBAS	BAR PARA	SADAR DAKSHIN	COMILLA	EXPATRIATES	320000	35	MALE	6.14						
	465	10494	MD. SADEK KHAN	L. JOYNAL KHAN	1913324367474	SREE NIBAS	BAR PARA	SADAR DAKSHIN	COMILLA	FARMER	204000	51	MALE	4					390	
	466	10495	MD. ABUL KASHEM	L. BADSHA MIA		SREE NIBAS	BAR PARA	SADAR DAKSHIN	COMILLA	OLD PEOPLE	300000	80	MALE	3					10	
	467	10496	SATTAR MIAH	L. SARBOT ALI	01913324367156	SREE NIBAS	BARPARA	SADAR DAKSHIN	COMILLA	BUSINESSMAN	120000	50	MALE	3						70
	468	10497	MD. BABUL MIA	L. KHALEK MIA		SREE NIBAS	BAR PARA	SADAR DAKSHIN	COMILLA	EXPATRIATES	312000	45	MALE	4						5
	469	10498	MD. MOMTAZ UDDIN	L. RAHIM ALI		DURGAPUR	COMILLA CITY 21 NO WORD	SADAR DAKSHIN	COMILLA	FARMER	336000	72	MALE	60						
	470	10499	MD. JAHANGIR HOSSAIN	L. HASMOT ULLAH		RAMPUR	COMILLA CITY 22 NO WORD	SADAR DAKSHIN	COMILLA	TEACHER	120000	50	MALE	2.5						
	471	10500	MD. KAMAL HOSSAIN MAJUMDER	L. MOLEM MIA MAJUMDER	19631923307000002	RAMPUR	COMILLA CITY 22 NO WORD	SADAR DAKSHIN	COMILLA	BUSINESSMAN	168000	50	MALE	3.85						
	472	10501	MD. MUSTAFA KAMAL	L. SURUZ MIA	01923307320563	RAMPUR	COMILLA CITY 22 NO WORD	SADAR DAKSHIN	COMILLA	FARMER	120000	70	MALE	6.74						
	473	10502	MD. ABDUS SATTAR	L. MOWLAVI ALI AHMED	01913324367734	CHANDPUR	BAR PARA	SADAR DAKSHIN	COMILLA	FARMER	216000	70	MALE	2.88						
	474	10503	MD. ANWAR HOSSAIN	L. HAZI BASMOT ALI		RAMPUR	COMILLA CITY 22 NO WORD	SADAR DAKSHIN	COMILLA	BUSINESSMAN	180000	50	MALE	1.4						
	475	10504	MD. JJAMAL HOSSAIN	L. ASMAT ALI		RAMPUR	COMILLA CITY 22 NO WORD	SADAR DAKSHIN	COMILLA	SERVICES HOLDER	300000	45	MALE	1.6						
	476	10505	MD. HARES UDDIN HIRON	L. ADAM ALI	01923307319842	RAMPUR	COMILLA CITY 22 NO WORD	SADAR DAKSHIN	COMILLA	TEACHER	240000	53	MALE	1.9						
	477	10524	MD. KAMRUL HASAN	L. RUSTAM ALI	1923307322293	DOIYARA	COMILLA CITY 22 NO WORD	SADAR DAKSHIN	COMILLA	BUSINESSMAN	168000	45	MALE	22.23					8	
	478	10525	MD. JAHANGIR ALAM	L. BILAL HOSSAIN	1923307321826	DOIYARA	COMILLA CITY 22 NO WORD	SADAR DAKSHIN	COMILLA	BUSINESSMAN	168000	35	MALE	21.25					8	7
	479	10526	MD. ALI ASHRAB	L. MD. JUNAB ALI	1923307322290	DOIYARA	COMILLA CITY 22 NO WORD	SADAR DAKSHIN	COMILLA	FARMER	120000	62	MALE	3.36						
	480	10527	MD. JOYNAL ABEDIN	L. FAZOR ALI	01923307321816	DOIYARA	COMILLA CITY 22 NO WORD	SADAR DAKSHIN	COMILLA	OLD PEOPLE	240000	100	MALE	11						
	481	10528	ABUL HASIM	L. ANSWAR ALI	01923307322207	DOIYARA	COMILLA CITY 22 NO WORD	SADAR DAKSHIN	COMILLA	FARMER	132000	59	MALE	16.48						
	482	10529	MD. REZAUL KARIM	L. AKMOT ALI	1923307321708	DOIYARA	COMILLA CITY 22 NO WORD	SADAR DAKSHIN	COMILLA	FARMER	216000	60	MALE	41						
	483	10530	MD. ASMOT ALI	L. JABBAR ALI		JANGALIA	COMILLA CITY 21 NO WORD	SADAR DAKSHIN	COMILLA	FARMER	96000	70	MALE	6						
	484	10531	MD. S A BARI SELIM	L. ANSAR ALI	1923306317338	SAKTOLA	COMILLA CITY 21 NO WORD	SADAR DAKSHIN	COMILLA	BUSINESSMAN	240000	58	MALE	2						
	485	10532	MD. HARUNUR RASID	L. ALHAZ ALAUDDIN	01923307334357	DOIYARA	COMILLA CITY	SADAR DAKSHIN	COMILLA	BUSINESSMAN	228000	53	MALE	9.18						

Area Code	Sl. No.	Form No.	Name of the HHs Head	F/H Name	National ID No.	Village	Union	Upazilla	District	Occupation	Income	Age	Sex	Total /dec Land lost	Pry Structures Sq. feet	Sec structure rft. Such as boundary wall	Sec structure no. such as Latrine, Tubewell etc.	Sec structure cft. such as water tank etc.	Number of trees on Private Land	Number of trees on GoB Land
				AHMED			22 NO WORD													
	486	10533	MD. RUSTAM ALI SORDER	L. JINNAT ALI	1923306314291	JANGALIA	COMILLA CITY 21 NO WORD	SADAR DAKSHIN	COMILLA	OLD PEOPLE	120000	90	MALE	1.65						156
	487	10534	MD. KHORSID ALAM	L. ABDUL AZIZ		JANGALIA	COMILLA CITY 21 NO WORD	SADAR DAKSHIN	COMILLA	BUSINESSMAN	240000	40	MALE	12						
	488	10535	MD. ABDUL HANNAN	L. ABDUL KARIM		JANGALIA	COMILLA CITY 21 NO WORD	SADAR DAKSHIN	COMILLA	BUSINESSMAN	228000	52	MALE	12						
	489	10536	MD. ABU THAHIR	L. ABDUL MUNNAF		JANGALIA	COMILLA CITY 21 NO WORD	SADAR DAKSHIN	COMILLA	SERVICES HOLDER	180000	60	MALE	12.35					17	40
	490	10537	MD. ABDUL KHALEQUE	L. ABDUL GONI	01923306314527	JANGALIA	COMILLA CITY 21 NO WORD	SADAR DAKSHIN	COMILLA	BUSINESSMAN	138000	55	MALE	8					36	60
	491	10538	MD. ABDUL HALIM	L. ABDUL GAFUR	01923306314522	JANGALIA	COMILLA CITY 21 NO WORD	SADAR DAKSHIN	COMILLA	BUSINESSMAN	216000	75	MALE	14					55	29
	492	10539	MD. MASTAFA KAMAL AZAD	L. ABDUL MANNAN BHUIYAN	1923306309833	SAKTOLA	COMILLA CITY 21 NO WORD	SADAR DAKSHIN	COMILLA	BUSINESSMAN	120000	30	MALE	1.88						
	493	10540	AZAD HOSSAIN	L. ABUL KASEM	1923306317377	SAKTOLA	COMILLA CITY 21 NO WORD	SADAR DAKSHIN	COMILLA	BUSINESSMAN	840000	49	MALE	7						
	494	10541	MD. ABDUL MALEK	L. ABDUL HAMID	1923306317340	SAKTOLA	COMILLA CITY 21 NO WORD	SADAR DAKSHIN	COMILLA	FARMER	300000	63	MALE	6						
	495	10542	MD. TAJUL ISLAM	L. RAMJAN ALI	1923306317251	SAKTOLA	COMILLA CITY 21 NO WORD	SADAR DAKSHIN	COMILLA	SERVICES HOLDER	420000	46	MALE	10						
	496	10543	MD. ABDUL HAI	L. ABDUR RAHMAN		SAKTOLA	COMILLA CITY 21 NO WORD	SADAR DAKSHIN	COMILLA	EXPATRIATES	360000	46	MALE	0.94						
	497	10544	MD. ABDUL MATIN	L. ANSER ALI		SAKTOLA	COMILLA CITY 21 NO WORD	SADAR DAKSHIN	COMILLA	BUSINESSMAN	900000	70	MALE	0.9						
	498	10545	MD. ABDUL KADER	L. AKMOT ALI	1423306317336	SAKTOLA	COMILLA CITY 21 NO WORD	SADAR DAKSHIN	COMILLA	BUSINESSMAN	800000	66	MALE	3						
	499	10546	DR. ANISUR RAHMAN	L. ABDUL MAJID		SAKTOLA	COMILLA CITY 21 NO WORD	SADAR DAKSHIN	COMILLA	DOCTOR	1200000	65	MALE	3						
	500	10547	MD. SHAJAHAN	L. ABDUL MALEK	1923306309764	SAKTOLA	COMILLA CITY 21 NO WORD	SADAR DAKSHIN	COMILLA	SERVICES HOLDER	180000	50	MALE	5						
	501	10548	MD. ARSHAD CHODHURI	L. AKMOT ALI		SAKTOLA	COMILLA CITY 21 NO WORD	SADAR DAKSHIN	COMILLA	OLD PEOPLE	300000	75	MALE	6.2						6
	502	10549	MD. OSMAN ALI	L. HARI MIA		SAKTOLA	COMILLA CITY 21 NO WORD	SADAR DAKSHIN	COMILLA	BUSINESSMAN	240000	49	MALE	0.3						
	503	10550	SM GOLAM FAROOQUE	L. ABDUS SAMAD	1923306309772	SAKTOLA	COMILLA CITY 21 NO WORD	SADAR DAKSHIN	COMILLA	TEACHER	120000	55	MALE	3						
	504	10551	MD. SADEQR RAHMAN	L. SAYED ALI		SAKTOLA	COMILLA CITY 21 NO WORD	SADAR DAKSHIN	COMILLA	EXPATRIATES	420000	56	MALE	4					3	
	505	10552	MOHAMMAD MOHSIN RAZA	L. MOHAMMAD ALI	1923306317557	SAKTOLA	COMILLA CITY 21 NO WORD	SADAR DAKSHIN	COMILLA	BUSINESSMAN	144000	28	MALE	6					6	
	506	10553	MD. RUHUL AMIN	L. RAJOB ALI		SAKTOLA	COMILLA CITY 21 NO WORD	SADAR DAKSHIN	COMILLA	BUSINESSMAN	1200000	40	MALE	2.69						
	507	10554	MD. ALI ASRAF	L. A. KARIM		SAKTOLA	COMILLA CITY 21 NO WORD	SADAR DAKSHIN	COMILLA	FARMER	108000	70	MALE	3.3						
	508	10555	MD. ZHDHIRUL HAQUE CHWDR	L. SAMSUL HAQUE	01923306318253	SAKTOLA	COMILLA CITY 21 NO WORD	SADAR DAKSHIN	COMILLA	BUSINESSMAN	580000	41	MALE	14.75					10	20
	509	10556	MD. ISHAQUE MIA	L. ALI AHMED	1923306309914	SAKTOLA	COMILLA CITY 21 NO WORD	SADAR DAKSHIN	COMILLA	BUSINESSMAN	300000	48	MALE	2.42						
	510	10557	MD. ANAYET ULLAH	L. NOYAB MIA	1423306317545	SAKTOLA	COMILLA CITY 21 NO WORD	SADAR DAKSHIN	COMILLA	BUSINESSMAN	216000	43	MALE	3					3	
	511	10558	MD. ABDUL KHALEK	L. MD. FAYEZ UDDIN	1923306309252	SAKTOLA	SADAR DUKKHIN	ADARSA SADAR THANA	COMILLA	OLD PEOPLE	84000	99	MALE	2						
	512	10559	MD. MAMUNUR RASHID SARDER	L. AHAMAD ALI		SAKTOLA	COMILLA CITY 21 NO WORD	SADAR DAKSHIN	COMILLA	BUSINESSMAN	1360000	52	MALE	3.8						
	513	10560	MD. RAZAUL KARIM	MD. ABUL KASHEM		SAKTOLA	COMILLA CITY 21 NO WORD	SADAR DAKSHIN	COMILLA	SERVICES HOLDER	60000	42	MALE	0.5						
	514	10562	ABDUL JALIL	L. MD. SHAFIK MIAH	1916751229024	KALIKAPUR	DURGAPUR	ADARSA SADAR THANA	COMILLA	BUSINESS	120000	60	MALE	1.5	754	50	3	640		
	515	10563	MD. TASLIM UDDIN	L. MAYEN UDDIN	01916794263222	KALIKAPUR	DURGAPUR	ADARSA SADAR THANA	COMILLA	SERVICE	60000	38	MALE	2	468	36	2	1080		
	516	10564	AZIM UDDIN	L. AIN UDDIN	01196751229008	KALIKAPUR	DURGAPUR	ADARSA SADAR THANA	COMILLA	RICKSHAW / VAN POLAR	60000	39	MALE	1.5	267		2	768		
	517	10565	MD. MASUK MIAH	L. AYUN UDDIN	19167512299009	KALIKAPUR	DURGAPUR	ADARSA SADAR THANA	COMILLA	SERVICE	48000	30	MALE	1	360	50	1	400		
	518	10566	MD. MASUM MIAH	L. ABDUL LATIF		KALIKAPUR	DURGAPUR	ADARSA SADAR THANA	COMILLA	SERVICE	48000	34	MALE	1	441	51	7	640		
	519	10567	MD. NASIR AHAMED	L. ABDUL LATIF	1916751229030	KALIKAPUR	DURGAPUR	ADARSA SADAR THANA	COMILLA	MASON	72000	31	MALE	1	220					
	520	10568	MD. HASAN	L. ABDUL LATIF	1916751229019	KALIKAPUR	DURGAPUR	ADARSA SADAR THANA	COMILLA	ELECTRICIAN	48000	32	MALE	1	180		2	900		

Area Code	Sl. No.	Form No.	Name of the HHs Head	F/H Name	National ID No.	Village	Union	Upazilla	District	Occupation	Income	Age	Sex	Total /dec Land lost	Pry Structures Sq. feet	Sec structure rft. Such as boundary wall	Sec structure no. such as Latrine, Tubewell etc.	Sec structure cft. such as water tank etc.	Number of trees on Private Land	Number of trees on GoB Land
	521	10569	AYEFUL NESA	L. ABDUL LATIF		KALIKAPUR	DURGAPUR	ADARSA SADAR THANA	COMILLA	HOUSEWIFE	48000	60	FEMALE	1	208					
	522	10570	MD. BACHIR	L. ABDUL LATIF	1916751229116	KALIKAPUR	DURGAPUR	ADARSA SADAR THANA	COMILLA	BUSINESS	48000	33	MALE	1	192		1	900		
	523	10571	ABDUL MOTALEB PAIR	L. ABDUL LATIF	1916751229014	KALIKAPUR	DURGAPUR	ADARSA SADAR THANA	COMILLA	SERVICE	60000	35	MALE	1	225	10				
	524	10572	MASUD ALAM APU	ABDUL MATIN	1916751229015	KALIKAPUR	DURGAPUR	ADARSA SADAR THANA	COMILLA	SERVICE	60000	36	MALE	1.5	354		1			
	525	10573	YASMIN AKTER	MD. ALAUDDIN	1916751228841	KALIKAPUR	DURGAPUR	ADARSA SADAR THANA	COMILLA	HOUSEWIFE	180000	37	FEMALE	2.3		1148			20	
	526	10574	MAMUNUR RASHID	L. ABDUR RAFIK	19871916751229016	KALIKAPUR	DURGAPUR	ADARSA SADAR THANA	COMILLA	SERVICE	72000	27	MALE	0.6	196				6	3
	527	10575	MOMINUL ISLAM	L. ROFIQUL ISLAM	1916751229153	KALIKAPUR	DURGAPUR	ADARSA SADAR THANA	COMILLA	BUSINESS	72000	29	MALE	0.6	404	40	2	384		2
	528	10576	ALAUDDIN	L. ASIMUDDIN	1916751228830	KALIKAPUR	DURGAPUR	ADARSA SADAR THANA	COMILLA	UNEMPLOYED	207600	62	MALE	0.5	286		2			2
	529	10577	NAJMA BEGUM	L. SOLIM UDDIN	1926707051912	KALIKAPUR	DURGAPUR	ADARSA SADAR THANA	COMILLA	HOUSEWIFE	60000	56	FEMALE	0.5	266					1
	530	10578	MD. SAHAB UDDIN	L. AZIMUDDIN	1916751232778	KALIKAPUR	DURGAPUR	ADARSA SADAR THANA	COMILLA	BUSINESS	234000	63	MALE	0.5	372					
	531	10579	MD. ZAKIR HOSSAIN	L. MD. ROSMAT ALI	1916751228837	KALIKAPUR	DURGAPUR	ADARSA SADAR THANA	COMILLA	SERVICE	180000	46	MALE	4.5	264		2		5	4
	532	10580	MD.DELOWER HOSSAI	L. MD ROSMOT ALI	1916751229089	KALIKAPUR	DURGAPUR	ADARSA SADAR THANA	COMILLA	BUSINESS	84000	44	MALE	4	636		2		5	
	533	10581	MD.KABIR HOSSAIN	L.ABDUL MALEK	1916751228980	KALIKAPUR	DURGAPUR	ADARSA SADAR THANA	COMILLA	BUSINESS	600000	42	MALE	2	664		1			
	534	10582	MD.ABDUL MANNAAN	L.ABDUL MALEK	1916751228986	KALIKAPUR	DURGAPUR	ADARSA SADAR THANA	COMILLA	SERVICE	96000	52	MALE	1.5	446		1			
	535	10583	MIZAN	ABUL HOSSAIN		KALIKAPUR	DURGAPUR	ADARSA SADAR THANA	COMILLA	BUSINESS	180000	42	MALE	4	781	57	2		5	
	536	10584	MD.FARUK ISLAM	NURUL ISLAM	01916751226470	DHORMOPUR	DURGAPUR	ADARSA SADAR THANA	COMILLA	DAY LABOUR	48000	35	MALE		132					
	537	10585	MD.SALIM MIA	L.SIDDIKUR RAHAMAN	1916751228972	KALIKAPUR	DURGAPUR	ADARSA SADAR THANA	COMILLA	SERVICE	120000	44	MALE	1	513	32			9	
	538	10586	MD.FERHAD	L.SIDDIKUR RAHAMAN	1916751228994	KALIKAPUR	DURGAPUR	ADARSA SADAR THANA	COMILLA	CARPENTER	48000	28	MALE	0.5	482		1			
	539	10587	MD.YOUSUF MIAH	L.SIDDIQUR RAHAMAN	1916751228939	KALIKAPUR	DURGAPUR	ADARSA SADAR THANA	COMILLA	CARPENTER	48000	39	MALE	1.5	232		1	288		
	540	10588	MD.RAFIQ	L.MD.ABDUL HAKIM	1916751228969	KALIKAPUR	DURGAPUR	ADARSA SADAR THANA	COMILLA	DRIVER	60000	49	MALE	6	1064		2		4	
	541	10589	MD.ZAHED HOSSAIN	MOHOR ALI	1916751228917	KALIKAPUR	DURGAPUR	ADARSA SADAR THANA	COMILLA	DRIVER	60000	33	MALE	1	432		1		3	
	542	10590	MD.NUNNU MIHA	MUHOR ALI	1916751229002	KALIKAPUR	DURGAPUR	ADARSA SADAR THANA	COMILLA	HELPER	48000	28	MALE	0.5	340		1		6	
	543	10591	DELOWARA BEGUM	MOHOR ALI	1916751228915	KALIKAPUR	DURGAPUR	ADARSA SADAR THANA	COMILLA	HOUSEWIFE	48000	55	FEMALE	0.5	195		1		19	
	544	10592	MD.SAFIQUL ISLAM	L.MD.ABDUL HAKIM	19167512289144	KALIKAPUR	DURGAPUR	ADARSA SADAR THANA	COMILLA	BUSINESS	160000	56	MALE	4	888		2		34	
	545	10593	MD.ABDUR RAHIM	MD.TUBAB ALI	1916751228932	KALIKAPUR	DURGAPUR	ADARSA SADAR THANA	COMILLA	EXPATRIATES	180000	28	MALE	2	88		1			
	546	10594	ARAFAR NESA MISHU	MD. HATEM	19931916755100020	KALIKAPUR	DURGAPUR	ADARSA SADAR THANA	COMILLA	HOUSEWIFE	180000	21	FEMALE	1	552				2	
	547	10595	MOEN AHAMMEM	MD. TURAB ALI	1916751137017	KALIKAPUR	DURGAPUR	ADARSA SADAR THANA	COMILLA	TEACHER	120000	39	MALE	1	942		1	284	10	
	548	10596	MD.DULAL	L.ABUL HOSSAIN	1916751228963	KALIKAPUR	DURGAPUR	ADARSA SADAR THANA	COMILLA	DRIVER	144000	41	MALE	1	162					
	549	10597	MST.RUNA BEGUM	L. MD.ALI MIA	191675122856	KALIKAPUR	DURGAPUR	ADARSA SADAR THANA	COMILLA	DAY LABOUR	24000	47	FEMALE	1	207		1		1	
	550	10598	MD.ALI SANU	L. ABUL KASEM		KALIKAPUR	DURGAPUR	ADARSA SADAR THANA	COMILLA	DRIVER	96000	65	MALE	1	260					
	551	10599	SAFIA BEGUM	L.DUNA MIAH	1916751228908	KALIKAPUR	DURGAPUR	ADARSA SADAR THANA	COMILLA	HOUSEWIFE	36000	76	FEMALE	0.5	198					
	552	10600	MD. BABUL HOSSAIN	L. ABDUL JABBAR	1916751228834	KALIKAPUR	DURGAPUR	ADARSA SADAR THANA	COMILLA	DAY LABOUR	132000	43	MALE	1	204		1		2	
	553	10601	MD. MOSTAFA	L. ABDUL JABBAR	1916751228966	KALIKAPUR	DURGAPUR	ADARSA SADAR THANA	COMILLA	RICKSHAW / VAN POLAR	144000	44	MALE	1	260				1	
	554	10602	MOHAMMAD KAMRUL HASSAN	MD. RUHUL AMIN	1916751228926	KALIKAPUR	DURGAPUR	ADARSA SADAR THANA	COMILLA	SERVICE	72000	39	MALE	0.75	411		2			
	555	10603	MD. JAKIR HOSSAIN	MD. RUHUL AMIN	1916751228948	KALIKAPUR	DURGAPUR	ADARSA SADAR THANA	COMILLA	BUSINESS	96000	37	MALE	0.75	324					
	556	10604	FARUQUE HOSSAIN	RUHUL AMIN	1967510001705	KALIKAPUR	DURGAPUR	ADARSA SADAR	COMILLA	EXPATRIATES	360000	44	MALE	0.75	1140		1			

Area Code	Sl. No.	Form No.	Name of the HHs Head	F/H Name	National ID No.	Village	Union	Upazilla	District	Occupation	Income	Age	Sex	Total /dec Land lost	Pry Structures Sq. feet	Sec structure rft. Such as boundary wall	Sec structure no. such as Latrine, Tubewell etc.	Sec structure cft. such as water tank etc.	Number of trees on Private Land	Number of trees on GoB Land
								THANA												
	557	10605	MOHAMMAD SABBIR HOSSAIN	MD. RUHUL AMIN	1916751229036	KALIKAPUR	DURGAPUR	ADARSA SADAR THANA	COMILLA	SERVICE	84000	34	MALE	0.75	380					
	558	10606	JAHIR	MD. RUHUL AMIN	20071967510001446	KALIKAPUR	DURGAPUR	ADARSA SADAR THANA	COMILLA	EXPATRIATES	240000	34	MALE	0.75	252					
	559	10607	MD. JASIM UDDIN	MD. RUHUL AMIN	1916751228949	KALIKAPUR	DURGAPUR	ADARSA SADAR THANA	COMILLA	MACHANIC	48000	28	MALE	0.75	252					
	560	10608	RUHUL AMIN	L. ABDUL GONI	1916751228922	KALIKAPUR	DURGAPUR	ADARSA SADAR THANA	COMILLA	AGED	18000	79	MALE		247	25				6
	561	10609	MD. ABDUL HALIM	L. ABDUR RASHID	1916751228911	KALIKAPUR	DURGAPUR	ADARSA SADAR THANA	COMILLA	SERVICE	282000	48	MALE	3	2204	62	1			9
	562	10610	MD. ABU YOUSUF	L. ABDUR RASHID	1916751228998	KALIKAPUR	DURGAPUR	ADARSA SADAR THANA	COMILLA	BUSINESS	144000	37	MALE	3	684		1		7	6
	563	10611	HAZI MD. ABU QAIUM	L. ABDUR RASHID	1916751229067	KALIKAPUR	DURGAPUR	ADARSA SADAR THANA	COMILLA	BUSINESS	180000	44	MALE	3	413		1		2	6
	564	10612	MD. YUNUS MIAN	L. ABDUR RASHID	1916751228907	KALIKAPUR	DURGAPUR	ADARSA SADAR THANA	COMILLA	SERVICE	126000	30	MALE	3	504		1		4	4
	565	10613	HASINA KHATUN	L. ABDUR RASHID	1916751228933	KALIKAPUR	DURGAPUR	ADARSA SADAR THANA	COMILLA	HOUSEWIFE	156000	80	FEMALE	3	1315		3		4	3
	566	10614	MD. ABUL BASHAR	L. ALI HOSSAIN	01916751228927	KALIKAPUR	DURGAPUR	ADARSA SADAR THANA	COMILLA	SERVICE	144000	49	MALE	4	991		4		13	
	567	10615	MOHAMMED MOSHAROF HOSSAIN	L. ABUL HASEM	01911831779555	DHORMOPUR	DURGAPUR	ADARSA SADAR THANA	COMILLA	EXPATRIATES	180000	45	MALE	2	1536		1	1200	11	
	568	10616	MD. ABU TAHER	L. ALI HOSSAIN	1916751228897	KALIKAPUR	DURGAPUR	ADARSA SADAR THANA	COMILLA	RETIRED	84000	69	MALE	4	1200	54	3		20	16
	569	10617	MD. SALAH UDDIN	L. RAMIZ UDDIN	1916751227089	DHORMOPUR	DURGAPUR	ADARSA SADAR THANA	COMILLA	JURBNALIST	120000	58	MALE	2	667	10	1			
	570	10618	MD. MOFIZ UDDIN	L. RAMIZ UDDIN		DHORMOPUR	DURGAPUR	ADARSA SADAR THANA	COMILLA	DAY LABOUR	60000	35	MALE	0.5	182					
	571	10619	MAHBUBUL ALAM	L. ROMIZ UDDIN	01916751227094	DHORMOPUR	DURGAPUR	ADARSA SADAR THANA	COMILLA	BUSINESS	60000	48	MALE	1	482		1			
	572	10620	ABDUL MOMIN	L. KALA MIA	01916751227127	DHORMOPUR	DURGAPUR	ADARSA SADAR THANA	COMILLA	DAY LABOUR	108000	67	MALE	3	408		2		5	
	573	10621	MONJU BEGUM	ABDUL MOMIN		DHORMOPUR	DURGAPUR	ADARSA SADAR THANA	COMILLA	DAY LABOUR	120000	57	FEMALE	2	456		2		6	
	574	10622	FEROZA BEGUM	L. SOFIQUR RAHMAN		DHORMOPUR	DURGAPUR	ADARSA SADAR THANA	COMILLA	HOUSEWIFE	108000	50	FEMALE	4	734				2	
	575	10623	SHELINA BEGUM	L. ABDUL MATIN MIA		DHORMOPUR	DURGAPUR	ADARSA SADAR THANA	COMILLA	HOUSEWIFE	485000	54	FEMALE	4	1176		17			
	576	10624	MD. BACHAN MIAH	L. LATIF MIA	1916751227129	DHORMOPUR	DURGAPUR	ADARSA SADAR THANA	COMILLA	DRIVER	240000	45	MALE	2	397		2		1	
	577	10625	MD. BABLU MIAH	L. LATIF MIA	1916751227293	DHORMOPUR	DURGAPUR	ADARSA SADAR THANA	COMILLA	DRIVER	144000	43	MALE	2	247					
	578	10626	MD. DULAL MIAH	L. ABDUL LATIF	1916751227098	DHORMOPUR	DURGAPUR	ADARSA SADAR THANA	COMILLA	DAY LABOUR	132000	45	MALE	2	264					
	579	10627	MD. DELOWAR HOSSAIN	L. ABDUL LATIF	1916751227344	DHORMOPUR	DURGAPUR	ADARSA SADAR THANA	COMILLA	SERVICE	108000	56	MALE	2	377					
	580	10628	MD. KAMAL	L. WAS UDDIN	1916751227221	DHORMOPUR	DURGAPUR	ADARSA SADAR THANA	COMILLA	RETIRED	180000	61	MALE	0.25			2	180	1	
	581	10629	MD. HUMAYUN KABIR	L. SHAHAB UDDIN	01916751227212	DHORMOPUR	DURGAPUR	ADARSA SADAR THANA	COMILLA	ELECTRICIAN	120000	52	MALE	4	1115		3		1	3
	582	10630	MD. SHALAUDDIN	L. SAHAB UDDIN		DHORMOPUR	DURGAPUR	ADARSA SADAR THANA	COMILLA	BUSINESS	96000	30	MALE	1.5	308					
	583	10631	SHAJAHAN SAJU	SAHAB UDDIN AHAMMED		DHORMOPUR	DURGAPUR	ADARSA SADAR THANA	COMILLA	AGED	108000	53	MALE	0.6	280	45	1			
	584	10632	JAHANGIR ALI	JOHOR ALI		DHORMOPUR	DURGAPUR	ADARSA SADAR THANA	COMILLA	DRIVER	60000	33	MALE	1	208					
	585	10633	MD. JOHAR ALI	L. MD. BASAT ALI	1916751227226	DHORMOPUR	DURGAPUR	ADARSA SADAR THANA	COMILLA	DAY LABOUR	120000	62	MALE	3	807		2		9	
	586	10634	MST. NOOR JAHAN BEGUM	L. MOHAMMAD ALI	1916751227238	DHORMOPUR	DURGAPUR	ADARSA SADAR THANA	COMILLA	HOUSEWIFE	48000	52	FEMALE	1	312		2		1	
	587	10635	MD. SHAFIK PAKI	L. ABDUL MALEK	1916751227227	DHORMOPUR	DURGAPUR	ADARSA SADAR THANA	COMILLA	DRIVER	72000	34	MALE	2	360		1		1	
	588	10636	ABUL HOSSAIN	L. BASAT ALI	1916751227315	DHORMOPUR	DURGAPUR	ADARSA SADAR THANA	COMILLA	DRIVER	84000	44	MALE	2	211		2			
	589	10637	MD. RAFIQUIL ISLAM	L. HAZI MD. RENU MIAH	1916751227222	DHORMOPUR	DURGAPUR	ADARSA SADAR THANA	COMILLA	BUSINESS	348000	54	MALE	2.5	981	32	3		2	2
	590	10638	MD. MONIRUL ISLAM	L. RENU MIAH		DHORMOPUR	DURGAPUR	ADARSA SADAR THANA	COMILLA	BUSINESS	168000	57	MALE	2	701		2	280		
	591	10639	MST. CHARU BIBI	L. MD. REZZAK ALI	1916751227345	DHORMOPUR	DURGAPUR	ADARSA SADAR THANA	COMILLA	AGED	69000	63	FEMALE	0.5	389					

Area Code	Sl. No.	Form No.	Name of the HHs Head	F/H Name	National ID No.	Village	Union	Upazilla	District	Occupation	Income	Age	Sex	Total /dec Land lost	Pry Structures Sq. feet	Sec structure rft. Such as boundary wall	Sec structure no. such as Latrine, Tubewell etc.	Sec structure cft. such as water tank etc.	Number of trees on Private Land	Number of trees on GoB Land
	592	10640	MD. MOFIZUL ISLAM	L. MD. ANSAR ALI	1916751227261	DHORMOPUR	DURGAPUR	ADARSA SADAR THANA	COMILLA	DAY LABOUR	108000	57	MALE	1	99					
	593	10641	MD. SAYED ALI	L. ANSAR ALI	1916751227242	DHORMOPUR	DURGAPUR	ADARSA SADAR THANA	COMILLA	AGED	120000	70	MALE	1	728	20	1			
	594	10642	MD. ALI MIAH	L. MD. ANSAR ALI	1916751227247	DHORMOPUR	DURGAPUR	ADARSA SADAR THANA	COMILLA	DAY LABOUR	72000	45	MALE	1	143					
	595	10643	MAFIA BEGUM	L. AMIR ALI	1916751227260	DHORMOPUR	DURGAPUR	ADARSA SADAR THANA	COMILLA	RENTED OUT	60000	69	FEMALE	3	433				3	
	596	10644	MD. SORAFAT ALI	L. AMBAR ALI	1916751227270	DHORMOPUR	DURGAPUR	ADARSA SADAR THANA	COMILLA	AGED	120000	60	MALE	1	308					
	597	10645	SAFERA BEGUM	L. MOHAMMAD ALI AHMED	1916751227290	DHORMOPUR	DURGAPUR	ADARSA SADAR THANA	COMILLA	AGED	84000	60	FEMALE	0.5	154	20	1			
	598	10646	MD. ALAM			DHORMOPUR	DURGAPUR	ADARSA SADAR THANA	COMILLA	BUSINESS	120000	40	MALE	2.5	1092		2			
	599	10647	MD. RAFIQUIL ISLAM	ABDUL MALEK	1916751229346	DHORMOPUR	DURGAPUR	ADARSA SADAR THANA	COMILLA	DRIVER	60000	42	MALE		420		1			
	600	10648	MD. JOYNUK ABEDIN	L.ABDUL MALEK	19167512299337	DHORMOPUR	DURGAPUR	ADARSA SADAR THANA	COMILLA	BUSINESS	60000	50	MALE	0.2	1042	50	2			
	601	10649	ANJUMANARA	MD.KUDDUS MIA	1916751229358	DHORMOPUR	DURGAPUR	ADARSA SADAR THANA	COMILLA	HOUSEWIFE	96000	50	FEMALE		180					
	602	10650	MD.BACCHU MIAH	L.MD. ABDUL KADER	01916751229367	DHORMOPUR	DURGAPUR	ADARSA SADAR THANA	COMILLA	DAY LABOUR	132000	77	MALE		192					
	603	10651	ASMOTI BEGUM	SOHEDHUL HOQUE	01916751229330	DHORMOPUR	DURGAPUR	SADAR DAKSHIN	COMILLA	HOUSEWIFE	108000	76	FEMALE		520					
	604	10652	MD.JAHIR UDDIN	L.OCIM UDDIN	1916751228840	KALIKAPUR	DURGAPUR	ADARSA SADAR THANA	COMILLA	BUSINESS	138000	52	MALE	0.5	296		1			
	605	10653	SOMAN LAL	KRISNO LAL	1926703014137	SHASHONGASA	3. NO. WARD	ADARSA SADAR THANA	COMILLA	SWEEPER	108000	28	MALE		192					
	606	10654	KHOKONM HORIZON	BABUL HORIZON	1926703014141	SHASHONGASA	3. NO. WARD	ADARSA SADAR THANA	COMILLA	SWEEPER	72000	29	MALE		216	24				
	607	10655	PANNA HORI	BABUL HORIJON	19911995003100850	SHASHONGASA	3. NO. WARD	ADARSA SADAR THANA	COMILLA	SWEEPER	48000	23	FEMALE		171					
	608	10656	KOMOL HORIJON	GOGON HORIJON	19266703014413	SHASHONGASA	3. NO. WARD	ADARSA SADAR THANA	COMILLA	SWEEPER	120000	29	MALE		374	27				
	609	10657	RUBEL LAL	LAL BABU	19921995003100868	SHASHONGASA	3. NO. WARD	ADARSA SADAR THANA	COMILLA	SWEEPER	60000	22	MALE		204					
	610	10658	LAL BABU	SITA RAM	1926703014133	SHASHONGASA	3. NO. WARD	ADARSA SADAR THANA	COMILLA	SWEEPER	72000	48	MALE		549		2			
	611	10659	RAMLAL SWIPER	SUKLAL SWIPER	19931995003115551	SHASHONGASA	3. NO. WARD	ADARSA SADAR THANA	COMILLA	SWEEPER	72000	21	MALE		144					
	612	10660	MALATI	SAMUA	1926703013501	SHASHONGASA	3. NO. WARD	ADARSA SADAR THANA	COMILLA	SWEEPER	48000	48	FEMALE		144					
	613	10661	TOBANI RANI SOWIPER	NANDO LAL SOWIPER	19841995003100798	HAKOR	3. NO. WARD	ADARSA SADAR THANA	COMILLA	SWEEPER	156000	32	FEMALE		163		1			
	614	10662	GOPILAL	KUNI LAL		SHASHONGASA	3. NO. WARD	ADARSA SADAR THANA	COMILLA	SWEEPER	72000	28	MALE		4756					
	615	10663	JOY	NORES LAL		SHASHONGASA	3. NO. WARD	ADARSA SADAR THANA	COMILLA	SWEEPER	60000	18	MALE		223		1			
	616	10664	ADIL	NORES		SHASHONGASA	3. NO. WARD	ADARSA SADAR THANA	COMILLA	SWEEPER	60000	22	MALE		143					
	617	10665	RAJANI	L.JAHOR LAL		SHASHONGASA	3. NO. WARD	ADARSA SADAR THANA	COMILLA	DAY LABOUR	12000	70	FEMALE		158					
	618	10666	ONIL	NORES		SHASHONGASA	3. NO. WARD	ADARSA SADAR THANA	COMILLA	SWEEPER	60000	26	MALE		270					
	619	10667	NADIM	NORES		SHASHONGASA	3. NO. WARD	ADARSA SADAR THANA	COMILLA	SWEEPER	72000	30	MALE		370					
	620	10668	DIPOK	GENA SOWIER		SHASHONGASA	3. NO. WARD	ADARSA SADAR THANA	COMILLA	SWEEPER	60000	42	MALE		384					
	621	10669	UTTRUM LAL	BAHADUR LAL	1926703022851	SHASHONGASA	3. NO. WARD	ADARSA SADAR THANA	COMILLA	SWEEPER	48000	28	MALE		182					
	622	10670	BAHADUR LAL	RAMU LAL	1926703013788	SHASHONGASA	3. NO. WARD	ADARSA SADAR THANA	COMILLA	SWEEPER	108000	56	MALE		409		2			
	623	10671	KOBITA RANI	L.SUMON		SHASHONGASA	3. NO. WARD	ADARSA SADAR THANA	COMILLA	SWEEPER	48000	25	FEMALE		195					
	624	10672	RANA SOWIPER	BELU LAL		SHASHONGASA	3. NO. WARD	ADARSA SADAR THANA	COMILLA	SWEEPER	72000	20	MALE		530		3			
	625	10673	LALTU LAL	CHANARU LL	1926703013500	SHASHONGASA	3. NO. WARD	ADARSA SADAR THANA	COMILLA	SWEEPER	96000	51	MALE		251					
	626	10675	SHALIM CHANDRAW	KRISSNO RAY	1926703014135	SHASHONGASA	3. NO. WARD	ADARSA SADAR THANA	COMILLA	SWEEPER	72000	25	MALE		154					
	627	10676	KANCHONNI RAY	KRISNA RAY	1926703014136	SHASHONGASA	3. NO. WARD	ADARSA SADAR THANA	COMILLA	SWEEPER	120000	46	FEMALE		403					

Area Code	Sl. No.	Form No.	Name of the HHs Head	F/H Name	National ID No.	Village	Union	Upazilla	District	Occupation	Income	Age	Sex	Total /dec Land lost	Pry Structures Sq. feet	Sec structure rft. Such as boundary wall	Sec structure no. such as Latrine, Tubewell etc.	Sec structure cft. such as water tank etc.	Number of trees on Private Land	Number of trees on GoB Land
	628	10677	BALU LAL	CHANARU LAL	1926703014414	SHASHONGASA	3. NO. WARD	ADARSA SADAR THANA	COMILLA	SWEEPER	96000	51	MALE		628					
	629	10678	PARUL BEGUM	NONI MIHA	19167994262835	SHASHONGASA	3. NO. WARD	ADARSA SADAR THANA	COMILLA	DAY LABOUR	36000	43	FEMALE		206		1		34	
	630	10679	MOTIUR			SHASHONGASA	3. NO. WARD	ADARSA SADAR THANA	COMILLA	BUSINESS	260000	48	MALE		1426		1			51
	631	10680	MD.KHORSHED ALAM	HAJI AHMMAD ALI	1926703017231	SHASHONGASA	DURGAPUR	ADARSA SADAR THANA	COMILLA	BUSINESS	960000	47	MALE	1.5	7774					
	632	10681	MD. NAHID HASAN	L. NEYAMAT ALI		SHASHONGASA	DURGAPUR	ADARSA SADAR THANA	COMILLA	BUSINESS	900000	45	MALE	1.5	3640					
	633	10682	RAFIQUE AHMED	L. SORAFAT ALI MEMBER		SHASHONGASA	DURGAPUR	ADARSA SADAR THANA	COMILLA	BUSINESS	1008000	40	MALE	1	912					
	634	10683	MD. NASIR UDDIN	MD. NUR ISLAM		DHORMOPUR	DURGAPUR	ADARSA SADAR THANA	COMILLA	BUSINESS	48000	40	MALE		252		1			
	635	10684	MD. ABUL BOSHOR	L. SULTAN AHMED	1916751227733	DHORMOPUR	DURGAPUR	ADARSA SADAR THANA	COMILLA	SERVICE	358000	60	MALE		250		1			
	636	10685	RAZANUR ULLA BAT	ABDUL GONI BAT	1916751227737	DHORMOPUR	DURGAPUR	ADARSA SADAR THANA	COMILLA	SERVICE	144000	53	MALE		264		1			
	637	10686	MD. RAYHAN ALI			DHORMOPUR	DURGAPUR	ADARSA SADAR THANA	COMILLA	SERVICE	72000	48	MALE		240		1			
	638	10687	MOFIZUL ISLAM	L. MD. HAFIJ UDDIN	1916751228088	DHORMOPUR	DURGAPUR	ADARSA SADAR THANA	COMILLA	SERVICE	84000	48	MALE		756		1			
	639	10688	MD. ALOMGIR HOSSAIN	ALI ASRAF		DHORMOPUR	DURGAPUR	ADARSA SADAR THANA	COMILLA	SERVICE	96000	38	MALE		304	35				
	640	10689	MD. DELWAR HOSSAIN	ALI ARSAD	6125216222288	DHORMOPUR	DURGAPUR	ADARSA SADAR THANA	COMILLA	SERVICE	84000	43	MALE		418		1			
	641	10690	ALEYA BEGUM	MD. AHID MIAH	1916751226909	DHORMOPUR	DURGAPUR	ADARSA SADAR THANA	COMILLA	HOUSEWIFE	228000	43	FEMALE		180					
	642	10691	RANU BEGUM	L. MD. MOFIZ MIAH	1916751228133	DHORMOPUR	DURGAPUR	ADARSA SADAR THANA	COMILLA	DAY LABOUR	60000	66	FEMALE		383		1			
	643	10692	MD.NAZIM UDDIN AHAMMED	L.BOSIR UDDIN AHMMED	1916751228132	DHORMOPUR	DURGAPUR	ADARSA SADAR THANA	COMILLA	SERVICE	156000	60	MALE		299	20				15
	644	10693	MD.NURUNNOBI	MD.GULAM NABI		DHORMOPUR	DURGAPUR	ADARSA SADAR THANA	COMILLA	SERVICE	120000	35	MALE		108					
	645	10694	JAHANGIR ALAM	L.KURBAN ALI MOLLA	1916751228024	DHORMOPUR	DURGAPUR	ADARSA SADAR THANA	COMILLA	SERVICE	156000	56	MALE		117					
	646	10695	MD. JAHIRUL HASAN SARKAR	L.AJGOR ALI SARKAR		DHORMOPUR	DURGAPUR	ADARSA SADAR THANA	COMILLA	BUSINESS	120000	50	MALE		216					
	647	10696	MD.HARUN OR RASHID BHUYAN	L.ABDUL MATIN BHUYAN	1916751228116	DHORMOPUR	DURGAPUR	ADARSA SADAR THANA	COMILLA	BUSINESS	120000	57	MALE		660	55	2			10
	648	10697	MD.ABDUL MALEK	L.ABYDULLA	1916711226850	DHORMOPUR	DURGAPUR	ADARSA SADAR THANA	COMILLA	DAY LABOUR	84000	60	MALE		473	25	2			1
	649	10698	SUMON BHUIYAN	MD.HARUN OR RASHID	19811916751228028	DHORMOPUR	DURGAPUR	ADARSA SADAR THANA	COMILLA	BUSINESS	96000	32	MALE		224	45				18
	650	10699	A AM SHAHANATH ULLAH	L.MOTISUR RAHAMAN	1916751227996	DHORMOPUR	BAKSHIMOL	ADARSA SADAR THANA	COMILLA	SERVICE	156000	52	MALE		456	45	1			2
	651	10700	MD.ISMAIL	MD. JALAL AHAMMED	1916751228006	DHORMOPUR	DURGAPUR	ADARSA SADAR THANA	COMILLA	SERVICE	120000	51	MALE		424	70				1
	652	10701	MD.MALEKUZZAMAN	L.ADILUR RAHAMAN		DHORMOPUR	DURGAPUR	ADARSA SADAR THANA	COMILLA	SERVICE	132000	58	MALE		117					
	653	10702	RONZONY BEGUM	L.TAJUL ISLAM		DHORMOPUR	DURGAPUR	ADARSA SADAR THANA	COMILLA	HOUSEWIFE	168000	60	FEMALE		324		1			
	654	10703	CHUFIA KHATUN	L.UJIR ALI	1916751228069	DHORMOPUR	DURGAPUR	ADARSA SADAR THANA	COMILLA	DAY LABOUR	48000	60	FEMALE		678					19
	655	10704	MD.SUKKUR ALI	L.SAYUD UJIR ALI	1916794263863	DHORMOPUR	DURGAPUR	ADARSA SADAR THANA	COMILLA	RICKSHAW / VAN POLAR	48000	45	MALE		204		1			
	656	10705	JAYNAL	L.MD.SIDDIKUR RAHAMAN	1916751227989	DHORMOPUR	DURGAPUR	ADARSA SADAR THANA	COMILLA	DAY LABOUR	48000	36	MALE		648		1			
	657	10706	MD.ABU HANIF LITON	MD.ABDUL HAI	1916751228042	DHORMOPUR	DURGAPUR	ADARSA SADAR THANA	COMILLA	BUSINESS	120000	27	MALE		104					
	658	10707	MD.NUR MIHA	L.AJGOR ALI		DHORMOPUR	DURGAPUR	ADARSA SADAR THANA	COMILLA	BUSINESS	132000	60	MALE		104					
	659	10708	MD. JABED	MOHOR ALI		DHORMOPUR	DURGAPUR	ADARSA SADAR THANA	COMILLA	SERVICE	84000	34	MALE		990		1			
	660	10709	ABDUL SATTAR	L. ABDUL JOBBAR	1916751228831	KALIKAPUR	DURGAPUR	ADARSA SADAR THANA	COMILLA	DRIVER	72000	50	MALE	3	210		1		16	
	661	10710	MD. MAHFOZUR RASHID	MD. HARUN RASID	1914065137495	SHASHONGASA	DURGAPUR	ADARSA SADAR THANA	COMILLA	BUSINESS	600000	36	MALE		306					
	662	10711	NAZIR AHMED	L. BASRAT ALI	1916722203380	SHASHONGASA	DURGAPUR	ADARSA SADAR THANA	COMILLA	BUSINESS	720000	49	MALE		368					
	663	10712	ABUL KASHEM	L. AJUL HAKIM	1916751227572	SHASHONGASA	DURGAPUR	ADARSA SADAR THANA	COMILLA	BUSINESS	1140000	72	MALE		525					

Area Code	Sl. No.	Form No.	Name of the HHs Head	F/H Name	National ID No.	Village	Union	Upazilla	District	Occupation	Income	Age	Sex	Total /dec Land lost	Pry Structures Sq. feet	Sec structure rft. Such as boundary wall	Sec structure no. such as Latrine, Tubewell etc.	Sec structure cft. such as water tank etc.	Number of trees on Private Land	Number of trees on GoB Land	
								THANA													
	664	10713	MD. MONIR HOSSAIN	HAJI ABDUL JABBAR	1916751223063	SHASHONGASA	DURGAPUR	ADARSA SADAR THANA	COMILLA	BUSINESS	600000	42	MALE		252						
	665	10714	SRE SUJON BASPOR	SREE RATON BASPOR	19881995003100869	SHASHONGASA	3. NO. WARD	ADARSA SADAR THANA	COMILLA	SWEEPER	96000	27	MALE		80						
	666	10715	SAMSUN NAHAR	L. ABU SAYED	1916751228038	DHORMOPUR	DURGAPUR	ADARSA SADAR THANA	COMILLA	HOUSEWIFE	72000	48	FEMALE		303		1				
	667	10716	SIRAJUL ISLAM (MOHON)	L. SORAFAT ALI MEMBER		SHASHONGASA	DURGAPUR	ADARSA SADAR THANA	COMILLA	BUSINESS	2400000	50	MALE	2.5	708						
	668	10717	MD. JASIM RAYHAN	HAJI AHMED ALI	1926703015280	SHASHONGASA	DURGAPUR	ADARSA SADAR THANA	COMILLA	BUSINESS	900000	37	MALE	1.5	1775						
	669	10718	MD.ABUL KALAM	HAZI AHMMOD ALI	1926703015012	SHASHONGASA	DURGAPUR	ADARSA SADAR THANA	COMILLA	BUSINESS	840000	45	MALE	1.5	1828						
	670	10719	MD.EYAHYA KHAN	L.IBRAHIM MIHA	1916751228729	KALIKAPUR	DURGAPUR	ADARSA SADAR THANA	COMILLA	BUSINESS	120000	34	MALE	1	497	12	2	756		4	
	671	10721	MD.CHOBIR MIAH	L.ABDUL MALEK		DHORMOPUR	DURGAPUR	ADARSA SADAR THANA	COMILLA	BUSINESS	240000	42	MALE		264						
	672	10723	MST.AMENA BEGUM	L. ISHAK MIHA	1916751228723	KALIKAPUR	DURGAPUR	ADARSA SADAR THANA	COMILLA	HOUSEWIFE	72000	32	FEMALE	2	696	50	2			5	
Comilla-Saida Nadi	1	20002	MD. SHAH JAHAN	KHORSHID	1926703013711	SASONGASA	COMILLA CITY 3 NO WORD	SADAR DAKSHIN	COMILLA	BUSINESSMAN	3305200	36	MALE	2	3130		11	154		23	
	2	20003	RASHIDA BEGUM	L. SHALAM	1926703015154	SASONGASA	COMILLA CITY 3 NO WORD	SADAR DAKSHIN	COMILLA	HOUSE WIFE	114000	50	FEMALE		366						
	3	20004	MD. SHAHIN	ABDUS SALAM	1926403015052	SASONGASA	COMILLA CITY 3 NO WORD	SADAR DAKSHIN	COMILLA	TAILOR	72000	46	MALE		48						
	4	20005	MS. RAFIA AKTER	MD. MADHU MIA		SASONGASA	COMILLA CITY 3 NO WORD	SADAR DAKSHIN	COMILLA	HOUSE WIFE	36000	37	FEMALE		48						
	5	20006	ALI AZGAR	L. ABDUR RASHID		SASONGASA	COMILLA CITY 3 NO WORD	ADARSA SADAR THANA	COMILLA	BUSINESSMAN	96000	32	MALE		56						
	6	20007	MD. NAZIR ISLAM	L. LAL MIA	1926703137742	SASONGASA	COMILLA CITY 3 NO WORD	ADARSA SADAR THANA	COMILLA	BUSINESSMAN	96000	45	MALE		48						
	7	20008	ABDUL RASHID	DUDU MIA	1926703014544	SASONGASA	DURGAPUR	ADARSA SADAR THANA	COMILLA	BUSINESSMAN	108000	45	MALE		168						
	8	20009	MS. BOKUL BEGUM	MD. KAMAL HOSSAIN		SASONGASA	COMILLA CITY 3 NO WORD	ADARSA SADAR THANA	COMILLA	HOUSE WIFE	90000	28	MALE		49						
	9	20010	PAKHI	L. KAZI KAIUM	1926703015093	SASONGASA	COMILLA CITY 3 NO WORD	ADARSA SADAR THANA	COMILLA	HOUSE WIFE	72000	33	FEMALE		176						
	10	20011	JAHEDA BEGUM	L. ABDUL KAIUM	1926703013593	SASONGASA	DURGAPUR	ADARSA SADAR THANA	COMILLA	HOUSE WIFE	84000	40	FEMALE		208	13	1				
	11	20012	MD. JAHIR UDDIN			SASONGASA	COMILLA CITY 3 NO WORD	ADARSA SADAR THANA	COMILLA	BUSINESSMAN	72000	45	MALE	5	1692	52	4			2	
	12	20013	MS. MONARA BIGUM	L. MONIRUL RATON		SASONGASA	COMILLA CITY 3 NO WORD	ADARSA SADAR THANA	COMILLA	HOUSE WIFE	144000	56	FEMALE	2	728		2			1	
	13	20014	MD. BADUL KHAN	L. ALAUDDIN KHAN	1926703013905	SASONGASA	DURGAPUR	ADARSA SADAR THANA	COMILLA	BUSINESSMAN	350000	45	MALE	0.91	687		2				
	14	20015	ABDUS SOBAN	L. SOFIZ UDDIN	1926703013916	SASONGASA	COMILLA CITY 3 NO WORD	ADARSA SADAR THANA	COMILLA	BUSINESSMAN	198000	67	MALE	2	631					3	
	15	20016	MD. HOMAUN KOBIR	L. KHALIL MIA	1926703013926	SASONGASA	COMILLA CITY 3 NO WORD	ADARSA SADAR THANA	COMILLA	DRIVER	108000	46	MALE	1	350						
	16	20017	ZIRA BEGUM	NANNU MIA	1926703013618	SASONGASA	COMILLA CITY 3 NO WORD	ADARSA SADAR THANA	COMILLA	HOUSE WIFE	84000	42	FEMALE	1	410	30	1				
	17	20018	MONJIL MIA	L. MUKTA MIA	1926703013025	SASONGASA	COMILLA CITY 3 NO WORD	ADARSA SADAR THANA	COMILLA	BUSINESSMAN	24000	50	MALE	1	192						
	18	20019	MD. TAJUL ISLAM	L. MUKTA MIA	1926703013020	SASONGASA	COMILLA CITY 3 NO WORD	ADARSA SADAR THANA	COMILLA	RICKSHAW / VAN POLAR	96000	38	MALE	1	180						
	19	20020	MD. NAYAB ALI	L. AHED ALI	1926703013751	SASONGASA	DURGAPUR	ADARSA SADAR THANA	COMILLA	BUSINESSMAN	36000	60	MALE	0.6	296						
	20	20022	MD. MOSLEM MIA	L. SUNDOR ALI MIA	1926703014217	SASONGASA	COMILLA CITY 3 NO WORD	ADARSA SADAR THANA	COMILLA	BUSINESSMAN	165000	65	MALE	5.25	1941		4			1	12
	21	20023	KAJI MONIR HOSSAIN	L. KAJI ABDUL WAHAB	19631926703000001	SASONGASA	COMILLA CITY 3 NO WORD	ADARSA SADAR THANA	COMILLA	BUSINESSMAN	240000	44	MALE	3	1320	97	4	80		2	20
	22	20024	MD. SELIM	ABDUR RASHID	1926703013033	SASONGASA	COMILLA CITY 3 NO WORD	ADARSA SADAR THANA	COMILLA	BUSINESSMAN	144000	50	MALE	2	2631	20	1				
	23	20025	MD. DULAL MIA	L. ABDUL BAREK	1926703014277	SASONGASA	COMILLA CITY 3 NO WORD	ADARSA SADAR THANA	COMILLA	BUSINESSMAN	150000	35	MALE	10	2217	35	2			5	
	24	20026	MD. ABDUL ALOM	L. JUNAB ALI	1926703013615	SASONGASA	COMILLA CITY 3 NO WORD	ADARSA SADAR THANA	COMILLA	BUSINESSMAN	168000	43	MALE	6	1028	249	1				
	25	20027	KAZI ISLAM	L. KAZI SURDOR ALI	1926703022800	SASONGASA	COMILLA CITY 3 NO WORD	ADARSA SADAR THANA	COMILLA	BUSINESSMAN	210000	43	MALE	6	1935	157	2				10
	26	20028	MD. KHALILUR	L. YASIN	01916794262637	SASONGASA	DURGAPUR	ADARSA SADAR	COMILLA	BUSINESSMAN	300000	56	MALE	2	1935		4				

Area Code	Sl. No.	Form No.	Name of the HHs Head	F/H Name	National ID No.	Village	Union	Upazilla	District	Occupation	Income	Age	Sex	Total /dec Land lost	Pry Structures Sq. feet	Sec structure rft. Such as boundary wall	Sec structure no. such as Latrine, Tubewell etc.	Sec structure cft. such as water tank etc.	Number of trees on Private Land	Number of trees on GoB Land
			RAHMAN					THANA												
	27	20029	MD. KHUKON MEMBER	L. MOHRUM ALI	1926703014184	SASONGASA	COMILLA CITY 3 NO WORD	ADARSA SADAR THANA	COMILLA	BUSINESSMAN	320000	55	MALE	6.6	3140		11		1	
	28	20030	MD. ALI HOSSAIN	L. CHAN MIA	1926703013305	SASONGASA	COMILLA CITY 3 NO WORD	ADARSA SADAR THANA	COMILLA	DRIVER	120000	45	MALE	1	389		1			
	29	20032	MD. BABUL MIAH	LET KALA MIAH	1926703015001	SASONGASA	COMILLA CITY 3 NO WORD	ADARSA SADAR THANA	COMILLA	DRIVER	120000	51	MALE	1	195	15	2			
	30	20033	MD. MAINUDDIN SIKDER	MD. HAQUE SIKDER		SASONGASA	COMILLA CITY 3 NO WORD	ADARSA SADAR THANA	COMILLA	BUSINESSMAN	108000	37	MALE		189		2			
	31	20034	MD. SAGAR	KHORSED ALOM	019781926703000003	SASONGASA	COMILLA CITY 3 NO WORD	ADARSA SADAR THANA	COMILLA	BUSINESSMAN	72000	35	MALE		204					
	32	20035	MD. SOHEL	SHAHAZAHAN	1926703022830	SASONGASA	COMILLA CITY 3 NO WORD	ADARSA SADAR THANA	COMILLA	BUSINESSMAN	96000	27	MALE		48					
	33	20036	MD. YUNUS MIAH	LET MONA MIAH	197141926703000004	SASONGASA	COMILLA CITY 3 NO WORD	ADARSA SADAR THANA	COMILLA	BUSINESSMAN	72000	37	MALE		366		1			
	34	20037	MD. HARUN	LET MONA MIAH	1926703014091	SASONGASA	COMILLA CITY 3 NO WORD	ADARSA SADAR THANA	COMILLA	TAILOR	96000	35	MALE		168					
	35	20038	RINA BEGUM	MD. MUSHLEM		SASONGASA	COMILLA CITY 3 NO WORD	ADARSA SADAR THANA	COMILLA	HOUSE WIFE	108000	50	FEMALE		230					
	36	20039	MD. ANOARE HOSSAIN	LET MONA MIAH	1926703014095	SASONGASA	COMILLA CITY 3 NO WORD	ADARSA SADAR THANA	COMILLA	SERVICES HOLDER	84000	31	MALE		630		1			
	37	20040	NILUFA BEGUM	LET HAFIZ MIAH	1926703013021	SASONGASA	COMILLA CITY 3 NO WORD	ADARSA SADAR THANA	COMILLA	HOUSE WIFE	72000	45	FEMALE	1	150					
	38	20041	MD. SAFIUL ALAM	HAZZI MATIUR RAHMAN	1916794262987	SASONGASA	DURGAPUR	ADARSA SADAR THANA	COMILLA	SERVICES HOLDER	360000	45	MALE	2	750	90			14	
	39	20042	MD. PERVEZ	NURUL ALAM		SASONGASA	COMILLA CITY 3 NO WORD	ADARSA SADAR THANA	COMILLA	BUSINESSMAN	138000	40	MALE	1.28	756		7			8
	40	20044	BABUR UDDIN ROBIN	SOFIQR RAHMAN	1913195546822	SASONGASA	SADAR DUKKHIN	ADARSA SADAR THANA	COMILLA	BUSINESSMAN	514800	33	MALE	3.5	2510					
	41	20045	MD. FARID AHMED	L. ASAD ALI		SOVA NAGAR	GOLIARA	SADAR DAKSHIN	COMILLA	RETIED	96000	57	MALE	1.3	416	40				
	42	20046	MD. RAFIQ	L. SOROFRAT ALI		SASONGASA	SADAR DUKKHIN	ADARSA SADAR THANA	COMILLA	BUSINESSMAN	78000	65	MALE		54					
	43	20047	MD. MOSLEUDDIN	L. MENDE ALI		SASONGASA	DURGAPUR	ADARSA SADAR THANA	COMILLA	TEACHER	72000	45	MALE	0.5	420					
	44	20048	MD. HANNAN MIAH	L. NANNU MIA		SASONGASA	DURGAPUR	ADARSA SADAR THANA	COMILLA	TEACHER	60000	50	MALE	0.5	420					
	45	20049	MD. ABDUR RAZZAK	L. RENU MIA	1926703015132	SASONGASA	DURGAPUR	ADARSA SADAR THANA	COMILLA	BUSINESSMAN	300000	55	MALE	1.25	1372		4		2	1
	46	20050	KAMAL HOSSAIN	L. TOBARAK ALI	1926703011142	SASONGASA	DURGAPUR	ADARSA SADAR THANA	COMILLA	BUSINESSMAN	150000	50	MALE	3.5	476	54	4			
	47	20051	MD. YOUNUS SARKER	L. ROWSAN ALI SARKER	1914077162661	SASONGASA	DURGAPUR	ADARSA SADAR THANA	COMILLA	SERVICES HOLDER	153000	38	MALE	1.17	288		1			
	48	20052	SAHINA AKTER	L. MANNAN SARKER	1916794261836	SASONGASA	DURGAPUR	ADARSA SADAR THANA	COMILLA	HOUSE WIFE	192000	45	FEMALE	0.8	208		1	112		
	49	20053	MD. RAFIQU L ISLAM	L. AFAMAT ALI	1916797262239	SASONGASA	DURGAPUR	SADAR DAKSHIN	COMILLA	SERVICES HOLDER	366000	51	MALE	1.3	416		1			3
	50	20054	DELOWARA BEGUM	HIRON MIA	191679426135	SASONGASA	DURGAPUR	ADARSA SADAR THANA	COMILLA	HOUSE WIFE	192000	46	FEMALE	1.68	969		2			6
	51	20055	MD. SALIM MIYA	L. MUNSUR ALI	1916794261922	SASONGASA	DURGAPUR	ADARSA SADAR THANA	COMILLA	BUSINESSMAN	327000	42	MALE	1.75	748	44	5			
	52	20056	MD. KAZI WADUD	MD. KAZI FAZLU		SASONGASA	DURGAPUR	ADARSA SADAR THANA	COMILLA	BUSINESSMAN	144000	38	MALE	1.32	854	56				
	53	20057	OMAR ALI	L. KORBAN ALI	1916794262150	SASONGASA	DURGAPUR	ADARSA SADAR THANA	COMILLA	OLD PEOPLE	20400	65	MALE	2.03	3349		2			
	54	20058	MD. BABUL KAZI	L. KAZI NURUL ISLAM	1916794261925	SASONGASA	DURGAPUR	ADARSA SADAR THANA	COMILLA	BUSINESSMAN	264000	36	MALE	2	1305		5			9
	55	20059	MD. HUMAYAN KABIR	ALI ASRAF	1916794081178	SASONGASA	DURGAPUR	ADARSA SADAR THANA	COMILLA	BUSINESSMAN	156000	46	MALE	0.91	1196	21				
	56	20060	MD. MOMIN	L. ALI ASRAB		SASONGASA	DURGAPUR	ADARSA SADAR THANA	COMILLA	FISHERMAN	156000	55	MALE	1	250					
	57	20061	MD. NURUL ISLAM	ABDUL HAMID	1911869613332	SASONGASA	COMILLA CITY 3 NO WORD	ADARSA SADAR THANA	COMILLA	EXPATRIATES	156000	41	MALE	3	792					
	58	20062	MD. CHARU MIYA	L. BHOLA MIA	19167942611261	SASONGASA	DURGAPUR	ADARSA SADAR THANA	COMILLA	BUSINESSMAN	168000	56	MALE	1.4	777		2			
	59	20063	PARUL BEGUM	RIPON MIA	1916794262102	SASONGASA	DURGAPUR	ADARSA SADAR THANA	COMILLA	HOUSE WIFE	1000000	45	FEMALE		408		1			
	60	20064	LAKE BEGUM	NURU MIA	1916794270143	SASONGASA	DURGAPUR	ADARSA SADAR THANA	COMILLA	HOUSE WIFE	84000	40	FEMALE		384					
	61	20065	MD. ABDUL SALAM	ASLAM MIA	1926703014762	SASONGASA	DURGAPUR	ADARSA SADAR THANA	COMILLA	BUSINESSMAN	96000	36	MALE	1	433					

Area Code	Sl. No.	Form No.	Name of the HHs Head	F/H Name	National ID No.	Village	Union	Upazilla	District	Occupation	Income	Age	Sex	Total /dec Land lost	Pry Structures Sq. feet	Sec structure rft. Such as boundary wall	Sec structure no. such as Latrine, Tubewell etc.	Sec structure cft. such as water tank etc.	Number of trees on Private Land	Number of trees on GoB Land
	62	20066	MD. ZAKIR HOSSAIN	ASLAM MIA		SASONGASA	DURGAPUR	ADARSA SADAR THANA	COMILLA	DRIVER	96000	26	MALE		143					
	63	20067	MD. ALAM	MD. ASLAM MIA	1926703014537	SASONGASA	DURGAPUR	ADARSA SADAR THANA	COMILLA	BUSINESSMAN	72000	30	MALE		120					
	64	20068	MD. JALAL	ABDUR RASHID	1926703022778	SASONGASA	COMILLA CITY 3 NO WORD	ADARSA SADAR THANA	COMILLA	SERVICES HOLDER	200400	35	MALE	3	1428	38			3	
	65	20069	ABDUL KADER	MD. ASLAM MIA	1926703014764	SASONGASA	COMILLA CITY 3 NO WORD	ADARSA SADAR THANA	COMILLA	BUSINESSMAN	78000	36	MALE	0.4	132					
	66	20070	MD. DAULAT MIA	L. ABDUL KADIR	19167942618741	SASONGASA	DURGAPUR	ADARSA SADAR THANA	COMILLA	BUSINESSMAN	168000	56	MALE	2.84	2070		3			2
	67	20071	PALY AKTER	L. KAZI NURUL ISLAM		SASONGASA	DURGAPUR	ADARSA SADAR THANA	COMILLA	SERVICES HOLDER	60000	37	FEMALE		270					
	68	20072	MD. DULAL	L. ABDUL MATIN	1916794263530	SASONGASA	DURGAPUR	ADARSA SADAR THANA	COMILLA	DRIVER	180000	44	MALE	2	945		1			12
	69	20073	SREE RATAN CHANDRA SARKAR	SREE GOPAL CHANDRA	1911582573964	SASONGASA	DURGAPUR	ADARSA SADAR THANA	COMILLA	BUSINESSMAN	132000	30	MALE		408		1			2
	70	20074	MD. MANTU	L. PANCHAT ALI	1916794261863	SASONGASA	DURGAPUR	ADARSA SADAR THANA	COMILLA	OLD PEOPLE	240000	76	MALE	1.25	821	75	1		1	
	71	20075	MD. NAZRUL ISLAM	L. PANCHAT ALI	1916794261862	SASONGASA	DURGAPUR	ADARSA SADAR THANA	COMILLA	LABORERS	96000	43	MALE	0.62	556		1			
	72	20076	MD. JAHRUL ISLAM	L. PANCHAT ALI	1916797262210	SASONGASA	DURGAPUR	ADARSA SADAR THANA	COMILLA	MASON	120000	53	MALE	0.72	454	32	2			2
	73	20077	MD. TAJUL ISLAM	L. PANCHAT ALI		SASONGASA	DURGAPUR	ADARSA SADAR THANA	COMILLA	BUSINESSMAN	288000	50	MALE	0.72	484		2			
	74	20078	ATIKUR RAHMAN	L. ABDUR GAFUR	1916794261853	SASONGASA	DURGAPUR	ADARSA SADAR THANA	COMILLA	OLD PEOPLE	36000	55	MALE	2.89	1155					2
	75	20079	SHIULI AKTER	MD. SHOHD MIA	1926703013608	SASONGASA	COMILLA CITY 3 NO WORD	ADARSA SADAR THANA	COMILLA	HOUSE WIFE	280000	28	FEMALE	2.5	567	18	1			
	76	20080	MD. MOSLEM UDDIN ANAM	L. FIROZ MIA		SASONGASA	COMILLA CITY 3 NO WORD	ADARSA SADAR THANA	COMILLA	SERVICES HOLDER	996000	32	MALE	6.86	2438	8	4		6	
	77	20081	MD. KAZI MUSTOFA	L. KAZI TAJUL ISLAM	1926703013750	SASONGASA	COMILLA CITY 3 NO WORD	ADARSA SADAR THANA	COMILLA	BUSINESSMAN	72000	51	MALE	2	714	12	3		1	
	78	20082	KAZI MD. SALIM	RENU KAZI	1926703014021	SASONGASA	COMILLA CITY 3 NO WORD	ADARSA SADAR THANA	COMILLA	SERVICES HOLDER	72000	35	MALE	3	286		1			
	79	20083	KHALEDA SULTANA LOVLY	JUBAYER SARKER		SASONGASA	COMILLA CITY 3 NO WORD	ADARSA SADAR THANA	COMILLA	HOUSE WIFE	22200	22	FEMALE	1.01	280	20	2			
	80	20084	SELINA AKTER	SHA NEWAS	1926703013467	SASONGASA	COMILLA CITY 3 NO WORD	ADARSA SADAR THANA	COMILLA	HOUSE WIFE	186000	38	FEMALE	3.75	1200		4		5	
	81	20085	MD. LUKMAN KABIR	L. ABDUR RASHID		SASONGASA	COMILLA CITY 3 NO WORD	ADARSA SADAR THANA	COMILLA	BUSINESSMAN	102000	50	MALE	1.54	576		2			
	82	20086	MD. JHOSIM UDDIN	ABDUS SALAM	1926703013923	SASONGASA	COMILLA CITY 3 NO WORD	ADARSA SADAR THANA	COMILLA	BUSINESSMAN	84000	46	MALE		49					
	83	20087	MD. ABDUL SALAM	L. KHALILUR RAHMAN	1926703013920	SASONGASA	COMILLA CITY 3 NO WORD	ADARSA SADAR THANA	COMILLA	SERVICES HOLDER	204000	69	MALE	2.5	1205	20	3			
	84	20088	MS. SHUROVI AKTER	MD. ANWAR HOSSAIN		SASONGASA	COMILLA CITY 3 NO WORD	ADARSA SADAR THANA	COMILLA	HOUSE WIFE	132000	34	FEMALE	7.41	1691	50	4		23	
	85	20089	MD. LAKMAN HOSSAIN	ABDUR KARIM		SASONGASA	COMILLA CITY 3 NO WORD	ADARSA SADAR THANA	COMILLA	EXPATRIATES	120000	32	MALE	5	1450	102	1		4	
	86	20090	SHAHID UDDIN AHMED	L. NIZAM UDDIN		SASONGASA	COMILLA CITY 3 NO WORD	ADARSA SADAR THANA	COMILLA	EXPATRIATES	420000	58	MALE	11.5	11453	126	2		19	
	87	20091	MD. HELAL MIA	L. MONO MIA		SASONGASA	COMILLA CITY 3 NO WORD	ADARSA SADAR THANA	COMILLA	DRIVER	115000	45	MALE		625					
	88	20092	MD. KHURSHED ALAM	L. LAUDDIN KHAN	1926703014401	SASONGASA	COMILLA CITY 3 NO WORD	ADARSA SADAR THANA	COMILLA	DRIVER	156000	41	MALE			65	2			
	89	20093	OHID MIYA	L. CHAD MIA	1916794261891	SASONGASA	DURGAPUR	ADARSA SADAR THANA	COMILLA	OLD PEOPLE	72000	77	MALE		540					32
	90	20094	AKTERI BEGUM	MOSLEM BHANDARI	1926703137781	SASONGASA	COMILLA CITY 3 NO WORD	ADARSA SADAR THANA	COMILLA	HOUSE WIFE	60000	42	FEMALE		350					8
	91	20095	NASIMA BEGUM	L. KHALILUR RAHMAN		SASONGASA	DURGAPUR	ADARSA SADAR THANA	COMILLA	HOUSE WIFE	72000	50	FEMALE		253	17	2			
	92	20096	SAMSUN NAHAR BEGUM	JOSIM UDDIN	1926703014966	SASONGASA	DURGAPUR	ADARSA SADAR THANA	COMILLA	HOUSE WIFE	84000	60	FEMALE		540					5
	93	20097	RUFIA BEGUM	HANNAN MIA	1926703013757	SASONGASA	COMILLA CITY 3 NO WORD	ADARSA SADAR THANA	COMILLA	HOUSE WIFE	165000	45	FEMALE		364	27				
	94	20098	ABDUL RAHIM	L. MALU MIA	1916794261918	SASONGASA	DURGAPUR	ADARSA SADAR THANA	COMILLA	RICKSHAW / VAN POLAR	151200	50	MALE		336					20
	95	20099	RIPON MIA	MD. ABDUL MALEK		SASONGASA	COMILLA CITY 3 NO WORD	ADARSA SADAR THANA	COMILLA	BUSINESSMAN	84000	30	MALE		1199					
	96	20100	MD. FUL MIYA	L. ABDUL JALIL	1926703011150	SASONGASA	DURGAPUR	ADARSA SADAR THANA	COMILLA	BUSINESSMAN	120000	50	MALE		312					
	97	20101	SHIMUL MIYA	L. JOLIL MIA	1916794261929	SASONGASA	DURGAPUR	ADARSA SADAR	COMILLA	BUSINESSMAN	132000	43	MALE		312					

Area Code	Sl. No.	Form No.	Name of the HHs Head	F/H Name	National ID No.	Village	Union	Upazilla	District	Occupation	Income	Age	Sex	Total /dec Land lost	Pry Structures Sq. feet	Sec structure rft. Such as boundary wall	Sec structure no. such as Latrine, Tubewell etc.	Sec structure cft. such as water tank etc.	Number of trees on Private Land	Number of trees on GoB Land
								THANA												
	98	20102	MD. RUHOL AMIN	L. BADSHA	1926703014142	SASONGASA	COMILLA CITY 3 NO WORD	ADARSA SADAR THANA	COMILLA	BUSINESSMAN	156000	52	MALE	0.35	180	34	2			4
	99	20103	MD. MIZANUR RAHMAN	L. AMIR HOSSAIN		SASONGASA	COMILLA CITY 3 NO WORD	ADARSA SADAR THANA	COMILLA	BUSINESSMAN	96000	33	MALE		319	22	3			
	100	20104	SHAHAB ALI	L. ROSTOM ALI	1916794262142	SASONGASA	DURGAPUR	ADARSA SADAR THANA	COMILLA	MASON	168000	52	MALE		1034					3
	101	20105	MD. MOSLAM	L. HOSSAIN ALI	196019267030000003	SASONGASA	COMILLA CITY 3 NO WORD	ADARSA SADAR THANA	COMILLA	RICKSHAW / VAN POLAR	132000	53	MALE		542					
	102	20106	JOSNA BEGUM	MOJIBOR RAHMAN	1926703013983	SASONGASA	COMILLA CITY 3 NO WORD	ADARSA SADAR THANA	COMILLA	HOUSE WIFE	132000	34	FEMALE		216		1			
	103	20107	MD. DULAL MIYA	L. ABDUS SATTAR	19167941263496	SASONGASA	COMILLA CITY 3 NO WORD	ADARSA SADAR THANA	COMILLA	BUSINESSMAN	114000	35	MALE		451		4			
	104	20108	MD. SHA ALAM	MD. ALI	1916794263517	SASONGASA	DURGAPUR	ADARSA SADAR THANA	COMILLA	BUSINESSMAN	403200	48	MALE		877		2			5
	105	20109	MD. FARUK HOSSIAN	L. HARUN KHAN		SASONGASA	COMILLA CITY 3 NO WORD	ADARSA SADAR THANA	COMILLA	BUSINESSMAN	108000	34	MALE		216	43	1			5
	106	20110	SHAIK MIYA	AMAN ULLAH	1926703014978	SASONGASA	COMILLA CITY 3 NO WORD	ADARSA SADAR THANA	COMILLA	BUSINESSMAN	84000	36	MALE		123					
	107	20111	JAHANGIR ALAM	L. SORAFAT ALI	1592038228942	SASONGASA	COMILLA CITY 3 NO WORD	ADARSA SADAR THANA	COMILLA	DRIVER	144000	43	MALE				2			1
	108	20112	JOYDOL	L. KOFIL UDDIN		SASONGASA	DURGAPUR	ADARSA SADAR THANA	COMILLA	BUSINESSMAN	180000	45	MALE		723		2			
	109	20113	ANOWAR HOSSAIN	L. ABDUL MAZID	1926703014771	SASONGASA	DURGAPUR	ADARSA SADAR THANA	COMILLA	DRIVER	108000	52	MALE		322					2
	110	20114	ABDUL KARIM	L. KAFIL UDDIN	1926703015199	SASONGASA	COMILLA CITY 3 NO WORD	ADARSA SADAR THANA	COMILLA	BUSINESSMAN	96000	54	MALE		48					
	111	20115	MD. MASUM	L. BACCU MIA	1926703015051	SASONGASA	COMILLA CITY 3 NO WORD	ADARSA SADAR THANA	COMILLA	BUSINESSMAN	96000	30	MALE		587		2			29
	112	20116	DULAL	L. MUKTA MIA	1926703015361	SASONGASA	COMILLA CITY 3 NO WORD	ADARSA SADAR THANA	COMILLA	LABORERS	168000	55	MALE	0.52	518	57				
	113	20117	BOTY ROBY DAS	L. JITU ROBY DAS	01926703015222	SASONGASA	COMILLA CITY 3 NO WORD	ADARSA SADAR THANA	COMILLA		204000	60	MALE	0.97	396	27				
	114	20118	GAGUN ROBY DAS	JOGBANU ROBY DAS	1926703015241	SASONGASA	COMILLA CITY 3 NO WORD	ADARSA SADAR THANA	COMILLA	COBBLER	72000	35	MALE		270	30				
	115	20119	PARBATI RANI DAS	L. SHIBU CHARAN	1926703015227	SASONGASA	COMILLA CITY 3 NO WORD	ADARSA SADAR THANA	COMILLA	HOUSE WIFE	72000	75	FEMALE		210					
	116	20120	SHANTI ROBI DAS	L. KRISHNA ROBI DAS	1926703015479	SASONGASA	COMILLA CITY 3 NO WORD	ADARSA SADAR THANA	COMILLA	BUSINESSMAN	108000	60	MALE				1			
	117	20121	SHAPON ROBI DAS	BABUL ROBI DAS	1926703015865	SASONGASA	COMILLA CITY 3 NO WORD	ADARSA SADAR THANA	COMILLA	BUSINESSMAN	72000	28	MALE		80	25	2			
	118	20122	SEREMOTE GONGA RABY DAS	SREE BADAL RABY DAS	1926703014632	SASONGASA	COMILLA CITY 3 NO WORD	ADARSA SADAR THANA	COMILLA	HOUSE WIFE	228000	60	FEMALE	0.2	409		1			
	119	20123	BORAN RABY DAS	L. HORILAL RABY DAS	1926703014615	SASONGASA	COMILLA CITY 3 NO WORD	ADARSA SADAR THANA	COMILLA	BUSINESSMAN	72000	45	MALE		98					
	120	20124	BAKUL	ABIDUR RAHMAN	1916794270031	SASONGASA	DURGAPUR	ADARSA SADAR THANA	COMILLA	HOUSE WIFE	144000	40	FEMALE		220	54	1			
	121	20125	MD. MONGIL HOSSAIN	NURUL ISLAM	1916794260941	SASONGASA	DURGAPUR	ADARSA SADAR THANA	COMILLA	BUSINESSMAN	120000	36	MALE	2.5	468		2		2	5
	122	20126	MD. AMRAN HOSSAIN KANU	L. LAL MIA		SASONGASA	DURGAPUR	ADARSA SADAR THANA	COMILLA	EXPATRIATES	144000	35	MALE	2	862	523	3		6	3
	123	20127	MS. RAJU BIBI	ATAUR RAHMAN	1916794268937	MURA PARA	DURGAPUR	ADARSA SADAR THANA	COMILLA	HOUSE WIFE	156000	42	FEMALE	1.78	576	33	3			
	124	20128	MD. SHAFIQUIL ISLAM	L. MOSHTAQ ALI	1916794261068	SASONGASA	COMILLA CITY 3 NO WORD	ADARSA SADAR THANA	COMILLA	OLD PEOPLE	52800	65	MALE	1.63	754	76	5		20	
	125	20129	KHURSHNEHARA	L. ABDUR RAHIM		UTTAR TOTA VUMI	SHASHIDAL	BRAHMANPARA	COMILLA	HOUSE WIFE	48000	55	FEMALE		150		1			
	126	20130	MD. AMIN MEAYA	L. AIUB ALI	1926703014496	SASONGASA	DURGAPUR	ADARSA SADAR THANA	COMILLA	BUSINESSMAN	68000	50	MALE	2	904		2		5	1
	127	20131	MD. FARID MIA	ALI HOSSIAN	1916794269625	SASONGASA	DURGAPUR	ADARSA SADAR THANA	COMILLA	DRIVER	108000	40	MALE	1.73	547		1			21
	128	20132	MD. SHABUDDIN	L. SAMAD SIKDER	5915676179717	SASONGASA	DURGAPUR	ADARSA SADAR THANA	COMILLA	BUSINESSMAN	132000	45	MALE	1.1	360	36	4			
	129	20133	MD. BABUL HOSSIAN	MD. WADUD MIA		SASONGASA	DURGAPUR	ADARSA SADAR THANA	COMILLA	BUSINESSMAN	144000	35	MALE	0.77	126		2			2
	130	20134	MD. SAM MIA	L. MULOK HOSSAIN	1916794269541	BADARPUR	DURGAPUR	ADARSA SADAR THANA	COMILLA	BUSINESSMAN	270000	56	MALE	2	728	50	4			
	131	20135	MAYAN BEGUM	ABDUR RAHMAN	1926703015253	SASONGASA	DURGAPUR	ADARSA SADAR THANA	COMILLA	HOUSE WIFE	60000	32	FEMALE	2	519		2		3	
	132	20136	MD. KABIR HOSSAIN KANU	ABDUL HAKIM		SASONGASA	DURGAPUR	ADARSA SADAR THANA	COMILLA	SERVICES HOLDER	144000	50	MALE	4	1182	50	5			1

Area Code	Sl. No.	Form No.	Name of the HHs Head	F/H Name	National ID No.	Village	Union	Upazilla	District	Occupation	Income	Age	Sex	Total /dec Land lost	Pry Structures Sq. feet	Sec structure rft. Such as boundary wall	Sec structure no. such as Latrine, Tubewell etc.	Sec structure cft. such as water tank etc.	Number of trees on Private Land	Number of trees on GoB Land
	133	20137	MD. ARSHED	BILAL HOSSAIN	1916794263248	BADARPUR	DURGAPUR	ADARSA SADAR THANA	COMILLA	AYURVEDIC PHYSICIAN	96000	30	MALE	2	862	109	2		17	34
	134	20138	MD. MOFIJ MIA	L. ISMAIL MIA	1916794269202	BADARPUR	DURGAPUR	ADARSA SADAR THANA	COMILLA	RICKSHAW / VAN POLAR	45000	48	MALE		312		1			
	135	20139	MD. JAMAL MIA	L. ISMAIL MIA	1916794269182	BADARPUR	DURGAPUR	ADARSA SADAR THANA	COMILLA	MASON	84000	43	MALE		312		1			
	136	20140	MD. MONIR AHMED	L. ABDUS SATTAR	1916794269183	BADARPUR	DURGAPUR	ADARSA SADAR THANA	COMILLA	BUSINESSMAN	108000	40	MALE	3	1087		3			16
	137	20141	MD. BACCHU MIAH	L. ALTAF ALI	1911588565643	UTTAR TOTA VUMI	SHASHIDAL	BRAHMANPARA	COMILLA	FARMER	144000	56	MALE	30.75			1		27	43
	138	20142	MD. EDDRIS MIA	L. SASHON ALI		BADARPUR	DURGAPUR	ADARSA SADAR THANA	COMILLA	FARMER	48000	42	MALE	3	946		3			
	139	20143	HANIF MIA	FUL MIA		BADARPUR	DURGAPUR	ADARSA SADAR THANA	COMILLA	EXPATRIATES	240000	38	MALE	2	1296	110	3			
	140	20144	MD. ABDUL JALIL	L. ABDUL MALEK	1916794269166	BADARPUR	DURGAPUR	ADARSA SADAR THANA	COMILLA	BUSINESSMAN	72000	48	MALE		481					
	141	20145	MD. ISUF ALI	MD. TAIYAB ALI		BADARPUR	DURGAPUR	ADARSA SADAR THANA	COMILLA	DRIVER	80000	40	MALE		312		1			3
	142	20146	MD. KASEM MIYA	L. SIKANDER ALI		BADARPUR	DURGAPUR	ADARSA SADAR THANA	COMILLA	LABORERS	108000	50	MALE		138					
	143	20147	CHARU MIA	SIDDIK MIA	1916774261025	BADARPUR	DURGAPUR	ADARSA SADAR THANA	COMILLA	DRIVER	48000	33	MALE		190					
	144	20148	AMIN MIA	L. RONU MIA	1916794268779	BADARPUR	DURGAPUR	ADARSA SADAR THANA	COMILLA	RICKSHAW / VAN POLAR	84000	52	MALE		404		1			
	145	20149	MD. KAOSAR ALI	L. NOBI ALAM		BADARPUR	DURGAPUR	ADARSA SADAR THANA	COMILLA	RICKSHAW / VAN POLAR	60000	35	MALE		237					
	146	20150	MD. AYUB ALI	MD. YAIYAB ALI	1916794269158	BADARPUR	DURGAPUR	ADARSA SADAR THANA	COMILLA	RICKSHAW / VAN POLAR	60000	35	MALE		317					
	147	20151	ASHRAF ALI	TAIYAB ALI	1916794269895	BADARPUR	DURGAPUR	ADARSA SADAR THANA	COMILLA	RICKSHAW / VAN POLAR	60000	28	MALE		289		1			
	148	20152	MD. ARSHAD	L.SIDDIK MIA	19167942269161	BADARPUR	DURGAPUR	ADARSA SADAR THANA	COMILLA	LABORERS	66000	46	MALE		1350					
	149	20153	SHARI MIA	L. SIDDIK MIA	19911916794000093	BADARPUR	DURGAPUR	ADARSA SADAR THANA	COMILLA	LABORERS	108000	33	MALE		120					
	150	20154	FETAMA BEGUM	ALFAZ MIA	1916794269872	BADARPUR	DURGAPUR	ADARSA SADAR THANA	COMILLA	HOUSE WIFE	36000	53	FEMALE		376					
	151	20155	MD. BABUL MIA	L. SHUKUR ALI	1916794269935	BADARPUR	DURGAPUR	ADARSA SADAR THANA	COMILLA	BUSINESSMAN	120000	48	MALE		455		1			
	152	20156	MINTO MIA	TOTA MIA	1916794269463	BADARPUR	DURGAPUR	ADARSA SADAR THANA	COMILLA	DRIVER	60000	31	MALE		437		1			8
	153	20157	AZAD	ALFAZ MIA	1916794268780	BADARPUR	DURGAPUR	ADARSA SADAR THANA	COMILLA	DRIVER	60000	25	MALE		312		1			3
	154	20158	MD. JAMAL HOSSAIN	MD. SULTAN MIA	1916794269091	BADARPUR	DURGAPUR	ADARSA SADAR THANA	COMILLA	RICKSHAW / VAN POLAR	60000	36	MALE		209					
	155	20159	MD. SHALIM MIA	MD.MANIK MIA	1916794261060	SASONGASA	DURGAPUR	ADARSA SADAR THANA	COMILLA	BUSINESSMAN	144000	50	MALE	3	680		2		35	8
	156	20160	MD. KHOSHED ALAM	MD. RASHID	1916794269230	BADARPUR	DURGAPUR	ADARSA SADAR THANA	COMILLA	RICKSHAW / VAN POLAR	72000	43	MALE	3.5	732	35	2		10	8
	157	20161	SHAHERA KHATUN	L. ABU TAHER		BADARPUR	DURGAPUR	ADARSA SADAR THANA	COMILLA	HOUSE WIFE	60000	40	FEMALE	3		80			11	
	158	20162	MD. ALAMGIR SARKAR	L. ALI AHMED SARKAR	1916794270243	BADARPUR	DURGAPUR	ADARSA SADAR THANA	COMILLA	BUSINESSMAN	96000	39	MALE	3	516	30	4		29	
	159	20163	MINU BEGUM	MD. BABUL MIA	1916794265118	ARAI URA	DURGAPUR	ADARSA SADAR THANA	COMILLA	HOUSE WIFE	96000	42	FEMALE	3	1333				7	12
	160	20164	MD. JEUWEL HOSSAIN	L. ABDUL MALEK	1916794270672	ARAI URA	DURGAPUR	ADARSA SADAR THANA	COMILLA	SERVICES HOLDER	108000	38	MALE	3	564		2		8	16
	161	20165	MD. SISU MIA	ABDUS SAMAD		ARAI URA	DURGAPUR	ADARSA SADAR THANA	COMILLA	BUSINESSMAN	84000	30	MALE		398		2			2
	162	20166	MD. SHAHAJALAL	MD. ABDUS SAMAD		ARAI URA	DURGAPUR	ADARSA SADAR THANA	COMILLA	MASON	60000	25	MALE		120					
	163	20167	MD. MINTU MIA	ABDUS SAMAD	1916794266410	ARAI URA	DURGAPUR	ADARSA SADAR THANA	COMILLA	RICKSHAW / VAN POLAR	72000	30	MALE	0.5	196		2		19	
	164	20168	MD. SELIM MIYA	L. KABIR MIA	1926703022333	ARAI URA	DURGAPUR	ADARSA SADAR THANA	COMILLA	MASON	72000	38	MALE	4	903		2			7
	165	20169	MD. SHELEM	L. LEDU MIA		ARAI URA	DURGAPUR	ADARSA SADAR THANA	COMILLA	RICKSHAW / VAN POLAR	84000	37	MALE	4	500		2			
	166	20170	MD. MAHON	L. SEKENDER MIA		ARAI URA	DURGAPUR	ADARSA SADAR THANA	COMILLA	BUSINESSMAN	72000	43	MALE	2	176		1		5	3
	167	20171	MD. ABDUL KARIM	L. SHAFIKULLAH		ARAI URA	DURGAPUR	ADARSA SADAR THANA	COMILLA	BUSINESSMAN	120000	40	MALE	3	576		1		21	
	168	20172	BILLAL HOSSIAN	L. ANTOR ALI HOWLADER	1916794265120	ARAI URA	DURGAPUR	ADARSA SADAR THANA	COMILLA	COTTAGE INDUSTRY	108000	45	MALE	3	322		2		4	

Area Code	Sl. No.	Form No.	Name of the HHs Head	F/H Name	National ID No.	Village	Union	Upazilla	District	Occupation	Income	Age	Sex	Total /dec Land lost	Pry Structures Sq. feet	Sec structure rft. Such as boundary wall	Sec structure no. such as Latrine, Tubewell etc.	Sec structure cft. such as water tank etc.	Number of trees on Private Land	Number of trees on GoB Land
	169	20173	MD. FARID MIA	L. ABDUL HAKIM	1916794268728	SASONGASA	DURGAPUR	ADARSA SADAR THANA	COMILLA	LABORERS	96000	59	MALE	4.46		210				
	170	20174	MD. ABDUL AMIN	L. JOBBAR ALI		BADARPUR	DURGAPUR	ADARSA SADAR THANA	COMILLA	BUSINESSMAN	96000	40	MALE	3	660		1			
	171	20175	KALU RABI DAS	L. RAMNATH DAS	1926703015464	SASONGASA	COMILLA CITY 3 NO WORD	ADARSA SADAR THANA	COMILLA	COBBLER	108000	48	MALE	4.2	398		2		21	
	172	20176	MD. KUSAR MIYA	MD. ALAM MIA		ARAI URA	DURGAPUR	ADARSA SADAR THANA	COMILLA	RICKSHAW / VAN POLAR	60000	25	MALE		209		1			6
	173	20177	MS. NASIMA	HALIM		ARAI URA	DURGAPUR	ADARSA SADAR THANA	COMILLA	HOUSE WIFE	60000	24	FEMALE		198					
	174	20178	MD. MONIR HOSSAIN	L. SIRAJUL ISLAM		ARAI URA	DURGAPUR	ADARSA SADAR THANA	COMILLA	RICKSHAW / VAN POLAR	156000	45	MALE		462		1			
	175	20179	MD. ALOM MIAH	L. ABDUL BAREK	1916794264145	PITAMBAR	DURGAPUR	ADARSA SADAR THANA	COMILLA	RICKSHAW / VAN POLAR	108000	52	MALE		418					12
	176	20180	SHIRAJ MIA	L. ALI AKABBAR	1916794269349	BADARPUR	DURGAPUR	ADARSA SADAR THANA	COMILLA	DRIVER	60000	43	MALE		567		1			6
	177	20181	MUNU RABI DAS	L. KARTIK RABI DAS	1916794270606	BADARPUR	DURGAPUR	ADARSA SADAR THANA	COMILLA	COBBLER	84000	32	MALE		407		1			10
	178	20182	SHESON ROBI DAS	L. KANU ROBI DAS	1916794269350	BADARPUR	DURGAPUR	ADARSA SADAR THANA	COMILLA	COBBLER	84000	55	MALE		411		1			14
	179	20183	BABUL ROBI DAS	L. GOPI ROBI DAS		BADARPUR	DURGAPUR	ADARSA SADAR THANA	COMILLA	COBBLER	48000	26	MALE		154		1			
	180	20184	BOBY DUS BADOL	L. KAL ROBI DAS		BADARPUR	DURGAPUR	SADAR DAKSHIN	COMILLA	COBBLER	60000	31	MALE		288		2			2
	181	20185	DILIP RONI DAS	L. HORI CHARON RABI DAS		BADARPUR	DURGAPUR	ADARSA SADAR THANA	COMILLA	COBBLER	96000	27	MALE		333		1			
	182	20186	LAILY BEGUM	MD. FAJLUR RAHMAN	1916794270151	MURA PARA	DURGAPUR	ADARSA SADAR THANA	COMILLA	HOUSE WIFE	150000	50	FEMALE		396		1			3
	183	20187	HASHENA BAGUM	ABUL KASHEM	1916794270017	SASONGASA	DURGAPUR	ADARSA SADAR THANA	COMILLA	HOUSE WIFE	156000	43	FEMALE		570	49	1			
	184	20189	BABUL ROBY DASH	UTUL ROBY DASH	1926703015238	SASONGASA	COMILLA CITY 3 NO WORD	ADARSA SADAR THANA	COMILLA	BUSINESSMAN	120000	43	MALE	0.25	236	15	2			
	185	20190	DULAL ROBY DAS	MONA ROBY DAS	1926703015245	SASONGASA	COMILLA CITY 3 NO WORD	ADARSA SADAR THANA	COMILLA	BUSINESSMAN	84000	47	MALE	0.15	260	10	2			
	186	20191	NANTU ROBYDAS	L. KHIR MOHON ROBYDAS	1926703015469	SASONGASA	COMILLA CITY 3 NO WORD	ADARSA SADAR THANA	COMILLA	COBBLER	72000	34	MALE	0.29	380		2			
	187	20192	SUBOL RABIDASH	L. GONESH RABI DAS	1926703015477	SASONGASA	COMILLA CITY 3 NO WORD	ADARSA SADAR THANA	COMILLA	COBBLER	120000	30	MALE	0.25	361		1			
	188	20193	GULSHAN ARA	L. FUL MIA	1926703015144	SASONGASA	COMILLA CITY 3 NO WORD	ADARSA SADAR THANA	COMILLA	HOUSE WIFE	96000	62	FEMALE		90					1
	189	20194	MOST. ALEYA BEGUM	L. ABU TAHER		SASONGASA	COMILLA CITY 3 NO WORD	ADARSA SADAR THANA	COMILLA	HOUSE WIFE	120000	55	FEMALE	0.33	390					
	190	20195	MD. HUMAIUN KABIR	L. NUNNU MIA	1926703015150	SASONGASA	COMILLA CITY 3 NO WORD	ADARSA SADAR THANA	COMILLA	BUSINESSMAN	316000	45	MALE	0.37	451					
	191	20196	ASLAM MIA	L. OSMAN BIBI	1926703014539	SASONGASA	COMILLA CITY 3 NO WORD	ADARSA SADAR THANA	COMILLA	OLD PEOPLE	108000	75	MALE	0.5	324					
	192	20197	MD. SHAH ALAM	L. ANU MIA	1926703014535	SASONGASA	COMILLA CITY 3 NO WORD	ADARSA SADAR THANA	COMILLA	BUSINESSMAN	132000	50	MALE		85					
	193	20198	HALIMA BIBI	L. WAHAB MIA	1926703015163	SASONGASA	COMILLA CITY 3 NO WORD	ADARSA SADAR THANA	COMILLA	OLD PEOPLE	12000	65	FEMALE	1	384					
	194	20199	MD. BABUL	MANIK MIA	1926703015185	SASONGASA	COMILLA CITY 3 NO WORD	ADARSA SADAR THANA	COMILLA	BUSINESSMAN	72000	33	MALE	0.5	420		1			
	195	20200	JABED ABEDIN	L. JOYNAL ABEDIN	1926703014634	SASONGASA	COMILLA CITY 3 NO WORD	ADARSA SADAR THANA	LAKSHMIPUR	BUSINESSMAN	252000	48	MALE	1.56	572		2			10
	196	20201	KHURSHAED MEMBER	L. CHARU MIA		SASONGASA	COMILLA CITY 3 NO WORD	SADAR DAKSHIN	COMILLA	OLD PEOPLE	276000	60	MALE		399					
	197	20203	MD. JAMAL HOSSAIN	L. HARUN MIA		SASONGASA	COMILLA CITY 3 NO WORD	SADAR DAKSHIN	COMILLA	BUSINESSMAN	168000	32	MALE		72					
	198	20204	SHONTOS ROBI DAS	SAMU ROBI DAS	1926703015482	SASONGASA	COMILLA CITY 3 NO WORD	SADAR DAKSHIN	COMILLA	BUSINESSMAN	144000	25	MALE			24	4			
	199	20205	HARYCARAN RABY DAS	L. GOGBAKU RABI DAS	1926703014617	SASONGASA	COMILLA CITY 3 NO WORD	SADAR DAKSHIN	COMILLA	COBBLER	72000	37	MALE	0.5	160					
	200	20206	LAELI AKHTHER	MOHAMMAD SAFIKUL ISLAM	1926703013911	SASONGASA	COMILLA CITY 3 NO WORD	SADAR DAKSHIN	COMILLA	HOUSE WIFE	96000	45	FEMALE	2	342	15	2			
	201	20207	KAZAL BEGUM	MD. JAHANGIR ALOM	1926703015139	SASONGASA	COMILLA CITY 3 NO WORD	SADAR DAKSHIN	COMILLA	BUSINESSMAN	72000	60	FEMALE	2	300					
	202	20208	SOYOD MAHABUBUL JAMAL	SOYOD ALI HOSSAIN		SASONGASA	COMILLA CITY 3 NO WORD	SADAR DAKSHIN	COMILLA	BUSINESSMAN	300000	55	MALE				3			
	203	20209	BOWSAON ARA ROMIE	SHAHIN KABIR	1926703014979	SASONGASA	COMILLA CITY 3 NO WORD	SADAR DAKSHIN	COMILLA	HOUSE WIFE	100000	40	FEMALE		112					
	204	20210	MD. JAMAL	L. ABDUL MAJID	1926703015204	SASONGASA	COMILLA CITY 3 NO WORD	SADAR DAKSHIN	COMILLA	BUSINESSMAN	144000	43	MALE	1.75	510		1			

Area Code	Sl. No.	Form No.	Name of the HHs Head	F/H Name	National ID No.	Village	Union	Upazilla	District	Occupation	Income	Age	Sex	Total /dec Land lost	Pry Structures Sq. feet	Sec structure rft. Such as boundary wall	Sec structure no. such as Latrine, Tubewell etc.	Sec structure cft. such as water tank etc.	Number of trees on Private Land	Number of trees on GoB Land
	205	20211	MD. SAH ALAM	MD. ABDUR RAHIM		BADARPUR	DURGAPUR	SADAR DAKSHIN	COMILLA	BUSINESSMAN	72000	55	MALE	4	120					
	206	20212	MST BANU BEGUM	ABDUL MANNAN RANA		BADARPUR	DURGAPUR	SADAR DAKSHIN	COMILLA	HOUSE WIFE	72000	31	FEMALE	0.9	462	20	2		4	
	207	20213	MD. ECHAK MIA	L. ANU MIA	1916722204482	BANAMUYA	AMRATOLI	ADARSA SADAR THANA	COMILLA	BUSINESSMAN	468000	60	MALE		336					69
	208	20214	MD. MONIR HOSSIAN	L. ROHIM		BANAMUYA	AMRATOLI	ADARSA SADAR THANA	COMILLA	FARMER	48000	30	MALE		220					
	209	20215	MANIK MIA	L. WAHID MIA	1916722210305	MOULOBI NAGAR	AMRATOLI	SADAR DAKSHIN	COMILLA	BUSINESSMAN	96000	40	MALE		196					
	210	20217	MD. SHAFIQUR MIYA	L. RENU MIA	1916722205217	KATARI SAR	AMRATOLI	ADARSA SADAR THANA	COMILLA	BUSINESSMAN	240000	73	MALE	8.42	240					
	211	20219	MD. SHOHAG	L. BACCHU MIA	1916722205164	KATARI SAR	AMRATOLI	ADARSA SADAR THANA	COMILLA	LABORERS	36000	26	MALE		208					
	212	20220	MD. ABUL HANNAN	L. HAZI SIRAJUL ISLAM		KATARI SAR	AMRATOLI	ADARSA SADAR THANA	COMILLA	BUSINESSMAN	150000	42	MALE		234					
	213	20221	HAZI ABDUL HAQUE	L. ALEK MIA		KATARI SAR	AMRATOLI	ADARSA SADAR THANA	COMILLA	SERVICES HOLDER	120000	60	MALE	4		98				
	214	20222	MD. JAHANGIR ALAM	L. SEKENDER ALI	1916722205329	RASHULPUR	AMRATOLI	ADARSA SADAR THANA	COMILLA	BUSINESSMAN	180000	45	MALE	3	659		2		5	
	215	20223	MD. SHAMSUL AL AMEEN	L. SAMSUL HAQUE	1594313771650	RASHULPUR	AMRATOLI	ADARSA SADAR THANA	COMILLA	BUSINESSMAN	132000	26	MALE	6	407		1		72	
	216	20224	MD. SOPAN MIYA	MONTAZ UDDIN		RASHULPUR	AMRATOLI	ADARSA SADAR THANA	COMILLA	BUSINESSMAN	108000	41	MALE	2	300				15	
	217	20225	MD. IKHTIAR HOSSIAN	L. ASMOT ALI	1916722205327	RASHULPUR	AMRATOLI	ADARSA SADAR THANA	COMILLA	FARMER	168000	47	MALE	4	3251	67	1		30	
	218	20226	ALI AZZAM MOISHAN	L. ALI AKBOR	1916722205319	RASHULPUR	AMRATOLI	ADARSA SADAR THANA	COMILLA	FARMER	72000	45	MALE	5	435		3		25	
	219	20227	MD. TAJUL ISLAM	L. KALA MIA		RASHULPUR	AMRATOLI	ADARSA SADAR THANA	COMILLA	OLD PEOPLE	240000	70	MALE		96					
	220	20228	NAZMUL HASAN	ABDUR JABBAR		RASHULPUR	AMRATOLI	ADARSA SADAR THANA	COMILLA	SERVICES HOLDER	156000	35	MALE		141					
	221	20229	MD. ABDUS SALAM	L. HAZI MOKHLESUR RAHMAN		RASHULPUR	AMRATOLI	ADARSA SADAR THANA	COMILLA	BUSINESSMAN	180000	40	MALE		160					
	222	20230	MD. JASI-HIM UDDIN CHOWDHURY	L. ABDUL WAHAB	1916722205407	RASHULPUR	AMRATOLI	ADARSA SADAR THANA	COMILLA	BUSINESSMAN	560000	40	MALE		468					
	223	20231	MD. MASUM CHOWDHURY	MD. ALI ASRAF	1916722205355	RASHULPUR	AMRATOLI	ADARSA SADAR THANA	COMILLA	FARMER	114600	44	MALE		321					
	224	20232	MD. ALI AKBAR CHAOWDHURY	L. AKTER ALI	1916722205344	RASHULPUR	AMRATOLI	ADARSA SADAR THANA	COMILLA	OLD PEOPLE	70000	86	MALE		920					
	225	20233	MD. SHERAJUL ISLAM CHAOWDHURY	L. ABDUL HAKIM	1916722205399	RASHULPUR	AMRATOLI	ADARSA SADAR THANA	COMILLA	BUSINESSMAN	132000	65	MALE	23.75	336					
	226	20234	KHANDAKER FARUK AHAMED	JAINAL ABEDIN KHANDAKER	1926710066426	RASHULPUR	AMRATOLI	ADARSA SADAR THANA	COMILLA	FARMER	250000	43	MALE	13.77	3154		1		9	
	227	20235	MD. RAFIQUIL ISLAM	L. ABDUL BARI	1916722205498	RASHULPUR	AMRATOLI	ADARSA SADAR THANA	COMILLA	BUSINESSMAN	6952000	62	MALE	80	4645	110	12		42	
	228	20236	MD. HARUNUR RASHID	L. ANSAR ALI	1916722206994	RASHULPUR	AMRATOLI	ADARSA SADAR THANA	COMILLA	FARMER	84000	55	MALE		180					
	229	20237	MD. SHAHJAHAN CHOWDHURY	L. ALI AHMAD	1916722205417	RASHULPUR	AMRATOLI	ADARSA SADAR THANA	COMILLA	BUSINESSMAN	1432000	47	MALE	1	272					
	230	20238	MD. SADDAM HOSSAIN	MD. ABU TAHER		RASHULPUR	AMRATOLI	ADARSA SADAR THANA	COMILLA	BUSINESSMAN	60000	20	MALE		104					
	231	20243	MD. MIZZAN MIYA	L. ALPU MIYA		SONGKU CHAIL	RAJA PUR	BURICHANG	COMILLA	SERVICES HOLDER	120000	45	MALE	6	375				13	
	232	20244	MD: SELIM MIA	L. MOHABBAT ALI	1911875716828	RAJAPUR	RAJA PUR	BURICHANG	COMILLA	BUSINESSMAN	96000	45	MALE		340		1			
	233	20245	MD: ABUL MIA	L. ABUL HOSSAIN		RAJAPUR	RAJA PUR	BURICHANG	COMILLA	BUSINESSMAN	72000	45	MALE		187					
	234	20246	MD: HABIBUR RAHMAN	ZHARU MIA	1911875777537	RAJAPUR	RAJA PUR	BURICHANG	COMILLA	BUSINESSMAN	60000	28	MALE		77					
	235	20247	HERON MIA	L. ABDUL MALEAK	1911875719619	SONGKU CHAIL	RAJA PUR	BURICHANG	COMILLA	EXPATRIATES	180000	53	MALE		690					
	236	20249	MD: SHAHIN	ZHARU MIA	1911875777532	RAJAPUR	RAJA PUR	BURICHANG	COMILLA	BUSINESSMAN	60000	43	MALE		195					
	237	20251	MD: BDIOWL	L. KOBIR AHMMED		RAJAPUR	RAJA PUR	BURICHANG	COMILLA	SERVICES HOLDER	108000	25	MALE		338					
	238	20252	SAPON	L. OHAB		SONGKU CHAIL	RAJA PUR	BURICHANG	COMILLA	EXPATRIATES	120000	50	MALE		70					
	239	20255	ABDUS SATTAR	L. MORSED ALI	1926703013310	SASONGASA	COMILLA CITY 3 NO WORD	ADARSA SADAR THANA	COMILLA	LABORERS	54000	42	MALE	2.5	472		2			
	240	20256	ROGINA BEGUM	GAZI ABDUL MATIN	1926703013932	SASONGASA	COMILLA CITY 3 NO WORD	ADARSA SADAR THANA	COMILLA	HOUSE WIFE	108000	35	FEMALE	2	384		1			
	241	20257	MD: OSMAN GONI	L. ABDUL OHAB	1926703598519	SASONGASA	COMILLA CITY 3 NO WORD	ADARSA SADAR THANA	COMILLA	BUSINESSMAN	120000	42	MALE	4	752	73	1		3	
	242	20258	GAZI MD. SAHZAN	L. GAZI ABDUR RAB	1926703014113	SASONGASA	COMILLA CITY 3	ADARSA SADAR	COMILLA	BUSINESSMAN	96000	27	MALE	3.75	363		1			

Area Code	Sl. No.	Form No.	Name of the HHs Head	F/H Name	National ID No.	Village	Union	Upazilla	District	Occupation	Income	Age	Sex	Total /dec Land lost	Pry Structures Sq. feet	Sec structure rft. Such as boundary wall	Sec structure no. such as Latrine, Tubewell etc.	Sec structure cft. such as water tank etc.	Number of trees on Private Land	Number of trees on GoB Land
							NO WORD	THANA												
	243	20259	BADSA MIA	L. ABDUR RAHMAN	1926703014280	SASONGASA	COMILLA CITY 3 NO WORD	ADARSA SADAR THANA	COMILLA	OLD PEOPLE	127200	57	MALE	5	1393		4			
	244	20262	MD. ALOMGIR HOSSAIN	L. ALI MIAH		UTTAR TOTA VUMI	SHASHIDAL	BRAHMANPARA	COMILLA	BUSINESSMAN	96000	30	MALE		171					
	245	20265	MD. SHAHIDUL ISLAM	L. SONKOR ALI		UTTAR TOTA VUMI	SHASHIDAL	BRAHMANPARA	COMILLA	FARMER	72000	60	MALE	12	693		1		20	2
	246	20267	MD. SHAHID MIA	L. JULFU MIA			SHASHIDAL	BRAHMANPARA	COMILLA	FARMER	60000	55	MALE	2.52	528				9	8
	247	20268	MD. JAMAL HOSSAIN MALDAR	L. ASMOT ALI MALDAR	1911588561721		SHASHIDAL	SHASHIDAL	BRAHMANPARA	COMILLA	BUSINESSMAN	256000	53	MALE		3749		3		
	248	20269	AL AMIN	L. MOKHLESUR RAHMAN			SHASHIDAL	SHASHIDAL	BRAHMANPARA	COMILLA	BUSINESSMAN	48000	20	MALE		63				
	249	20270	MOST. KAMRUN NAHAR	MD. MOKHLESUR RAHMAN	1911588562043		SHASHIDAL	SHASHIDAL	BRAHMANPARA	COMILLA	HOUSE WIFE	62400	53	FEMALE		420				
	250	20271	MD. JAINAL ABEDIN	L. SURJU MIA	1911588562028		SHASHIDAL	SHASHIDAL	BRAHMANPARA	COMILLA	FARMER	96000	50	MALE		546				
	251	20272	RAHIMA BEGUM	L. BASU MIA		SONGKU CHAIL	RAJA PUR	BRAHMANPARA	COMILLA	HOUSE WIFE	81600	48	FEMALE		388					
	252	20273	MD. DULAL MIA	L. A. MALEK			SHASHIDAL	SHASHIDAL	BRAHMANPARA	COMILLA	BUSINESSMAN	60000	30	MALE		108				
	253	20274	MD. HUMAYUN KABIR	L. TOIAB ALI	1911588562046		SHASHIDAL	SHASHIDAL	BRAHMANPARA	COMILLA	BUSINESSMAN	324000	57	MALE		264				
	254	20275	MD. MOFIJUL ISLAM	L. MOJAFOR ALI			SHASHIDAL	SHASHIDAL	BRAHMANPARA	COMILLA	EXPATRIATES	108000	55	MALE		588				
	255	20276	SADEQ AHAMMAD	L. MUNTAJ SARDER			SHASHIDAL	SHASHIDAL	BRAHMANPARA	COMILLA	BUSINESSMAN	81600	42	MALE		247				
	256	20277	MD. ABU SARWAR	L. SIDDIKUR RAHMAN	1911588565213		NARAYANPUR	SHASHIDAL	COMILLA	BUSINESSMAN	211200	45	MALE		140					
	257	20278	ALI ASHRAF	L. SAYED ALI			SHASHIDAL	SHASHIDAL	BRAHMANPARA	COMILLA	FARMER	42000	30	MALE		121				
	258	20279	REZAUL KARIM	L. SONA MIA			SHASHIDAL	SHASHIDAL	BRAHMANPARA	COMILLA	BUSINESSMAN	156000	55	MALE		720				
	259	20280	MD. MOJIB MIA	L. ALFU MIA			SHASHIDAL	SHASHIDAL	BRAHMANPARA	COMILLA	BUSINESSMAN	108000	50	MALE		900				
	260	20281	MD. ISAHAQ	L. A. MONAK			SHASHIDAL	SHASHIDAL	COMILLA	BUSINESSMAN	117600	47	MALE		880					
	261	20282	MD. RAFIQUIL ISLAM	L. MD. SAYED ALI			SHASHIDAL	SHASHIDAL	BRAHMANPARA	COMILLA	BUSINESSMAN	72000	55	MALE		486				
	262	20284	MD. MASUM	L. WAHAB			SHASHIDAL	SHASHIDAL	BRAHMANPARA	COMILLA	BUSINESSMAN	96000	35	MALE		308				
	263	20286	MD. SELIM	L. MD. SAYED ALI			SHASHIDAL	SHASHIDAL	BRAHMANPARA	COMILLA	FARMER	99600	45	MALE		748				
	264	20287	MD. MANTAJ UDDIN	L. JINNAT ALI	1911588561398		SHASHIDAL	SHASHIDAL	BRAHMANPARA	COMILLA	OLD PEOPLE	108000	83	MALE	11.03	578		2		10
	265	20288	MD. ALI MIAH	L. AMBER ALI			MOLLIKA DIGI	SHASHIDAL	BRAHMANPARA	COMILLA	BUSINESSMAN	96000	75	MALE		240				
	266	20290	NIL MIAH	L. AKMOT ALI	1911588556951		GANGASAGAR	SHASHIDAL	BRAHMANPARA	COMILLA	BUSINESSMAN	144000	54	MALE	8	132				
	267	20291	ABDUL KHALEK	L. SONA MIAH	1911588556865		GANGASAGAR	SHASHIDAL	BRAHMANPARA	COMILLA	BUSINESSMAN	90000	59	MALE		464				
	268	20292	ABDUL RAJJAK	L. SONA MIAH	1911588556863		GANGASAGAR	SHASHIDAL	BRAHMANPARA	COMILLA	BUSINESSMAN	720000	58	MALE		120				
	269	20293	MD. NANNU MIAH	L. DILU MIAH	1911588556977		GANGASAGAR	SHASHIDAL	BRAHMANPARA	COMILLA	OLD PEOPLE	97200	67	MALE		397				
	270	20294	ANAMUL HOQUE	ABUL KASHEM	1911588557183		GANGASAGAR	SHASHIDAL	BRAHMANPARA	COMILLA	BUSINESSMAN	84000	28	MALE		374				
	271	20295	ABDUL SATTAR	L. DILU MIA	1911588556971		GANGASAGAR	SHASHIDAL	BRAHMANPARA	COMILLA	OLD PEOPLE	54000	61	MALE		264		1		
	272	20296	ABU SADEK	L. DILU MIA	1911588556974		GANGASAGAR	SHASHIDAL	BRAHMANPARA	COMILLA	BUSINESSMAN	106200	45	MALE		1050		1		
	273	20297	SHARIF MIAH	SAM MIAH			RAMCHANDRAPUR	SHASHIDAL	BRAHMANPARA	COMILLA	EXPATRIATES	136800	45	MALE		72				
	274	20298	MD. GOLAM MOSTAFA	MD. TOUHID MIAH	1911588556888		GANGASAGAR	SHASHIDAL	BRAHMANPARA	COMILLA	BUSINESSMAN	96000	83	MALE		135				
	275	20299	IMRAN UDDIN SOMAN	MD. ABUL KASHEM	1911588557087		GANGASAGAR	SHASHIDAL	BRAHMANPARA	COMILLA	ELECTRICIAN	120000	32	MALE		150				
	276	20300	KALAM	L. DILU MIAH	1911588556246		GANGASAGAR	SHASHIDAL	BRAHMANPARA	COMILLA	LABORERS	84000	44	MALE		516				
	277	20302	TAJUL ISLAM	ABDUR ADUR MALDER	1911588556788		RAMCHANDRAPUR	SHASHIDAL	BRAHMANPARA	COMILLA	BUSINESSMAN	180000	42	MALE		140				
	278	20303	MOFIJUL ISLAM	L. AFSEER ALI	1911588556858		GANGASAGAR	SHASHIDAL	BRAHMANPARA	COMILLA	SERVICES HOLDER	103200	56	MALE		314				
	279	20304	MD. SAFIQ MIAH	MD. SAMSUL HAQUE			GANGASAGAR	SHASHIDAL	BRAHMANPARA	COMILLA	EXPATRIATES	163800	38	MALE		572				
	280	20305	JASIM UDDIN	L. RAMJAN ALI	1911588557152		GANGASAGAR	SHASHIDAL	BRAHMANPARA	COMILLA	FARMER	720000	38	MALE		400				
	281	20306	MD. ABUL HASEM	L. MOHABBAT ALI	1911588557099		GANGASAGAR	SHASHIDAL	BRAHMANPARA	COMILLA	SERVICES HOLDER	111600	50	MALE		468				
	282	20307	MD. MONIR HOSSAIN	L. SURJU MIAH			GANGASAGAR	SHASHIDAL	BRAHMANPARA	COMILLA	BUSINESSMAN	114000	47	MALE		112				
	283	20308	PEYARUL ISLAM	L. SURJU MIAH	197211911588000005		GANGASAGAR	SHASHIDAL	BRAHMANPARA	COMILLA	BUSINESSMAN	72000	53	MALE		400				
	284	20309	SAHIDA AKTER	MD. SOFIKUL ISLAM	1911588557146		GANGASAGAR	SHASHIDAL	BRAHMANPARA	COMILLA	HOUSE WIFE	105000	37	FEMALE		270				
	285	20310	ABDUL KARIM	L. PANDOB ALI	1911588557164		GANGASAGAR	SHASHIDAL	BRAHMANPARA	COMILLA	BUSINESSMAN	90000	59	MALE		434				
	286	20311	MD. AKTER HOSSAIN	L. SURJU MIA	19115885570065		GANGASAGAR	SHASHIDAL	BRAHMANPARA	COMILLA	BUSINESSMAN	96000	35	MALE		522				
	287	20312	MD. NAZRUL ISLAM (MINTO)	L. ARIFUR RAHMAN	1216331423460	GOURA SULA	BAYEK	BRAHMANPARA	BRAHMAN BARIA	BUSINESSMAN	54000	50	MALE		425					
	288	20313	MD. MOSTOFA KAMAL	ALAH MIA	19115885567784		GANGASAGAR	SHASHIDAL	BRAHMANPARA	COMILLA	BUSINESSMAN	60000	33	MALE		480				
	289	20314	JAHANGIR ALAM	L. PANOB ALI	1911588557147		GANGASAGAR	SHASHIDAL	BRAHMANPARA	COMILLA	FARMER	84000	43	MALE		132				

Area Code	Sl. No.	Form No.	Name of the HHs Head	F/H Name	National ID No.	Village	Union	Upazilla	District	Occupation	Income	Age	Sex	Total /dec Land lost	Pry Structures Sq. feet	Sec structure rft. Such as boundary wall	Sec structure no. such as Latrine, Tubewell etc.	Sec structure cft. such as water tank etc.	Number of trees on Private Land	Number of trees on GoB Land
	290	20315	ANOWARA KHATON	L. ROSTOM ALI	1911588557073	GANGASAGAR	SHASHIDAL	BRAHMANPARA	COMILLA	HOUSE WIFE	120000	53	FEMALE		200					
	291	20316	MD. MOSLEM	L. SURUJ MIA		GANGASAGAR	SHASHIDAL	BRAHMANPARA	COMILLA	LABORERS	48000	45	MALE		440					
	292	20317	DULAL MIAH	A. MANNAN	19781911588000005	GANGASAGAR	SHASHIDAL	BRAHMANPARA	COMILLA	LABORERS	48000	35	MALE		422		1			
	293	20318	JOHARA KHATON	TAJUL ISLAM	01911588556475	GANGASAGAR	SHASHIDAL	BRAHMANPARA	COMILLA	HOUSE WIFE	24000	56	FEMALE		130					
	294	20319	SALENA AKTER	HOSEN MIA	1911588557109	GANGASAGAR	SHASHIDAL	BRAHMANPARA	COMILLA	HOUSE WIFE	48000	43	FEMALE		190					
	295	20320	AKTHER HOSSAIN	SULTAN AHMED		RAMCHANDRAPUR	SHASHIDAL	BRAHMANPARA	COMILLA	BUSINESSMAN	60000	32	MALE		99					
	296	20321	ABDUL LATIF	L. ALFUJ MIA		GANGASAGAR	SHASHIDAL	BRAHMANPARA	COMILLA	OLD PEOPLE	96000	78	MALE	4	705		2		48	
	297	20322	MD. SABUJ MIA	L. ABUL HASEM		GANGASAGAR	SHASHIDAL	BRAHMANPARA	COMILLA	BUSINESSMAN	168000	45	MALE	2.3	196					
	298	20323	MD. JAKIR HOSSAIN	L. KFUL MIA		GANGASAGAR	SHASHIDAL	BRAHMANPARA	COMILLA	BUSINESSMAN	72000	32	MALE		247					
	299	20324	MD. ABUL BASHAR	L. RAMZAN ALI	1911588597722	GANGASAGAR	SHASHIDAL	BRAHMANPARA	COMILLA	BUSINESSMAN	54000	31	MALE		300					
	300	20326	ABDUL KADIR ZELANI	MAHAROM ALI		SASONGASA	DURGAPUR	ADARSA SADAR THANA	COMILLA	BUSINESSMAN	132000	39	MALE	1						
	301	20327	JOHORA BEGUM	SAYED ALI	1916751241066	SASONGASA	DURGAPUR	ADARSA SADAR THANA	COMILLA	TEACHER	108000	53	FEMALE	3						
	302	20328	MD. SAIFUL ISLAM SOHEL	MD. NURUL ISLAM		SASONGASA	DURGAPUR	ADARSA SADAR THANA	COMILLA	SERVICES HOLDER	156000	28	MALE	3						
	303	20329	JAKIR HOSSAIN	L. ZOSHIM		BORDESIRA	BARDESIYA	BRAHMANPARA	COMILLA	BUSINESSMAN	120000	35	MALE	2.27						
	304	20330	ABDUL SATTAR MEMBER	L. ESMAIL		GAZIPUR	SOLU NAL	BURICHANG	COMILLA	BUSINESSMAN	120000	52	MALE	3.5						
	305	20331	SURUJ MIA	ALI ASRAB		SASONGASA	DURGAPUR	ADARSA SADAR THANA	COMILLA	OLD PEOPLE	60000	65	MALE	5						
	306	20332	MD. HANIF	L. ABU TAHER		BADARPUR	DURGAPUR	ADARSA SADAR THANA	COMILLA	EXPATRIATES	120000	40	MALE	1.16						
	307	20333	SABERA BEGUM	ABDUR RASHID		BADARPUR	DURGAPUR	ADARSA SADAR THANA	COMILLA	HOUSE WIFE	36000	50	FEMALE	3						
	308	20334	JAIDUL ISLAM JIBON	NURUL ISLAM		ARAI URA	DURGAPUR	ADARSA SADAR THANA	COMILLA	BUSINESSMAN	72000	28	MALE	7						
	309	20335	NAJMA BEGUM	L. ABDUL HOSSAIN		BADARPUR	DURGAPUR	ADARSA SADAR THANA	COMILLA	HOUSE WIFE	36000	43	FEMALE	2.21					20	
	310	20336	MD. MAMUN OR RASHID	L. ABDUL SATTAR		SASONGASA	DURGAPUR	ADARSA SADAR THANA	COMILLA	BUSINESSMAN	120000	38	MALE	0.5						
	311	20337	JANU MIA SARDAR	L. MOSHA SORDER		ARAI URA	DURGAPUR	ADARSA SADAR THANA	COMILLA	BUSINESSMAN	72000	65	MALE	3.5						
	312	20338	MD. RAJOB ALI	L. ABDED ALI		BADARPUR	DURGAPUR	ADARSA SADAR THANA	COMILLA	BUSINESSMAN	84000	53	MALE	21						
	313	20339	ASHMOT ALI	L. FAZOR ALI	1916794265617	ARAI URA	DURGAPUR	ADARSA SADAR THANA	COMILLA	OLD PEOPLE	48000	85	MALE	3						
	314	20340	MD. RAFIQUIL ISLAM	L. MINNAT ALI		BADARPUR	DURGAPUR	ADARSA SADAR THANA	COMILLA	BUSINESSMAN	72000	50	MALE	5						
	315	20341	ABDUL MANNAN RANA	ABDUL KASEM		BADARPUR	DURGAPUR	ADARSA SADAR THANA	COMILLA	BUSINESSMAN	48000	38	MALE	3						
	316	20342	PARVIN AKTER	FUL MIA		ARAI URA	DURGAPUR	ADARSA SADAR THANA	COMILLA	HOUSE WIFE	120000	35	FEMALE	1.36						
	317	20343	MD. HARUN	JALAL UDDIN		BADARPUR	DURGAPUR	ADARSA SADAR THANA	COMILLA	BUSINESSMAN	84000	50	MALE	6						
	318	20344	MD. RAFIQ HOSSAIN	MD. AKUB ALI		BADARPUR	DURGAPUR	ADARSA SADAR THANA	COMILLA	BUSINESSMAN	84000	50	MALE	7.5						
	319	20345	ALIA BEGUM	L. SELEM MIA		BADARPUR	DURGAPUR	ADARSA SADAR THANA	COMILLA	HOUSE WIFE	108000	48	FEMALE	5						
	320	20346	MD. ROFIQEL ISLAM	L. ABDUL KHALEK	01927152007160017	ARAI URA	DURGAPUR	ADARSA SADAR THANA	COMILLA	EXPATRIATES	156000	45	MALE	3						
	321	20347	KHONDOKAR MOSTAK AHMAD	L. SULTAN AHMED		SASONGASA	COMILLA CITY 3 NO WORD	ADARSA SADAR THANA	COMILLA	BUSINESSMAN	102000	37	MALE	9.25						
	322	20348	BIRBAL RABI DAS	L. MUKLAL RABI DAS		SASONGASA	COMILLA CITY 3 NO WORD	ADARSA SADAR THANA	COMILLA	OLD PEOPLE	60000	60	MALE	3						
	323	20349	MD. ABDUL AZIZ KHAN	L. CHAND KHAN		BADARPUR	DURGAPUR	ADARSA SADAR THANA	COMILLA	BUSINESSMAN	180000	57	MALE	17						
	324	20350	MD. BISAL	ABDUL MALEK		BADARPUR	DURGAPUR	ADARSA SADAR THANA	COMILLA	BUSINESSMAN	96000	40	MALE							515
	325	20351	MD. TAJUL ISLAM	L. ALI AHMED		BANAMUYA	AMRATOLI	ADARSA SADAR THANA	COMILLA	BUSINESSMAN	1197000	60	MALE	50		120			33	16
	326	20352	SWEETY	SHEIKH SADHI		BADARPUR	DURGAPUR	ADARSA SADAR THANA	COMILLA	TEACHER	96000	35	FEMALE	1.5						
	327	20353	MD. KAMAL HOSSAIN	L. KURBAN ALI		SASONGASA	DURGAPUR	ADARSA SADAR THANA	COMILLA	EXPATRIATES	150000	47	MALE	18						
	328	20354	MD. GOLAM KIBRIYA	L. ABDUL MATIN		BANAMUYA	AMRATOLI	ADARSA SADAR THANA	COMILLA	SERVICES HOLDER	190000	35	MALE	64.7						

Area Code	Sl. No.	Form No.	Name of the HHs Head	F/H Name	National ID No.	Village	Union	Upazilla	District	Occupation	Income	Age	Sex	Total /dec Land lost	Pry Structures Sq. feet	Sec structure rft. Such as boundary wall	Sec structure no. such as Latrine, Tubewell etc.	Sec structure cft. such as water tank etc.	Number of trees on Private Land	Number of trees on GoB Land
	329	20355	MD. JAMAL	L. SHIRU MIA		UTTAR TOTA VUMI	SHASHIDAL	BRAHMANPARA	COMILLA	TEACHER	108000	50	MALE	5.8						
	330	20356	SANTOS CHANDO DEBNATH	BILLO MONGOL DEBNATH		BANAMUYA	AMRATOLI	ADARSA SADAR THANA	COMILLA	TAILOR	96000	47	MALE	4.4						
	331	20357	MASUD HOSSAIN	SOFIULLAH	191679426241	SASONGASA	COMILLA CITY 3 NO WORD	ADARSA SADAR THANA	COMILLA	BUSINESSMAN	84000	33	MALE	3.23						
	332	20358	NAZRUL ISLAM	L. ASHMOT ALI		BANAMUYA	AMRATOLI	ADARSA SADAR THANA	COMILLA	FARMER	132000	55	MALE	4.4						
	333	20359	GOPAL DEBNATH	L. ASHINI DEBNATH	1916722204468	BANAMUYA	AMRATOLI	ADARSA SADAR THANA	COMILLA	BUSINESSMAN	156000	60	MALE	7.2						
	334	20360	MD. AMINUL ISLAM	L. ROHMAT ALI		SIMRA	AMRATOLI	ADARSA SADAR THANA	COMILLA	BUSINESSMAN	132000	50	MALE	11.26						
	335	20361	ALYA BIGUM	L. SELIM		ARAI URA	DURGAPUR	ADARSA SADAR THANA	COMILLA	HOUSE WIFE	60000	48	FEMALE	2					5	
	336	20362	MD. NURUL ISLAM	L. MONSUR ALI		BANAMUYA	AMRATOLI	ADARSA SADAR THANA	COMILLA	FARMER	60000	80	MALE	13.6						
	337	20363	ABDUL JALIL	L. SUJATALI	1916722203769	BANAMUYA	AMRATOLI	ADARSA SADAR THANA	COMILLA	FARMER	204000	51	MALE	2.2						49
	338	20364	MD. HASON ALI	L. MONOHAR ALI		BANAMUYA	AMRATOLI	ADARSA SADAR THANA	COMILLA	FARMER	156000	65	MALE	7.71						
	339	20365	SEKANDER ALI	MD. SOFI	1916722203552	BANAMUYA	AMRATOLI	ADARSA SADAR THANA	COMILLA	OLD PEOPLE	390000	83	MALE	48						
	340	20366	MIZANUR RAHMAN	ABDUL MALEK	19781916722000003	BANAMUYA	AMRATOLI	ADARSA SADAR THANA	COMILLA	BUSINESSMAN	60000	35	MALE	3.32					59	
	341	20367	PROFULL CHANDRO DEBNATH	L. ASHINI DEBNATH		BANAMUYA	AMRATOLI	ADARSA SADAR THANA	COMILLA	SERVICES HOLDER	108000	48	MALE	6.97						
	342	20368	MD. DELWAR HOSSAIN	AKLU MIAH	1916722203787	BANAMUYA	AMRATOLI	ADARSA SADAR THANA	COMILLA	SERVICES HOLDER	72000	49	MALE	6.2					40	
	343	20369	MD. KHURSHED ALAM	L. ZARU MIAH	1916722203791	BANAMUYA	AMRATOLI	ADARSA SADAR THANA	COMILLA	FARMER	60000	66	MALE	2.42					52	
	344	20370	CHAN MIA	L. AMIR UDDIN	1916722210242	MOULOBI NAGAR	AMRATOLI	ADARSA SADAR THANA	COMILLA	FARMER	132000	99	MALE	29					37	
	345	20371	MD. ALFU MIYA	L. ALI AZAM	1916722203752	BANAMUYA	AMRATOLI	ADARSA SADAR THANA	COMILLA	FARMER	144000	47	MALE	25.22					22	
	346	20372	SATENDRA DEBNATH	L. HORI MOHON DEBNATH	1916722204340	BANAMUYA	AMRATOLI	ADARSA SADAR THANA	COMILLA	RETIED	72000	75	MALE	12						
	347	20373	MD. ABDUL MAIEK	MD. HARIIS MIAH	1916722203651	BANAMUYA	AMRATOLI	ADARSA SADAR THANA	COMILLA	BUSINESSMAN	132000	55	MALE	25					21	
	348	20374	MD. MOSTOFA KAMAL	MD. AMIN		MOULOBI NAGAR	AMRATOLI	ADARSA SADAR THANA	COMILLA	FARMER	120000	48	MALE	4					30	
	349	20375	MD. ABU TAHER	L. ABDUL MAZID	1916722204133	BANAMUYA	AMRATOLI	ADARSA SADAR THANA	COMILLA	FARMER	108000	70	MALE	13						
	350	20376	HAZI ABDUL WAHAB	L. ABDUL MAZID	1916722204031	BANAMUYA	AMRATOLI	ADARSA SADAR THANA	COMILLA	FARMER	120000	63	MALE	15						
	351	20377	MD. UMAR FARUQ	HAZI ABDUL WAHID		BANAMUYA	AMRATOLI	ADARSA SADAR THANA	COMILLA	EXPATRIATES	180000	49	MALE	12						
	352	20378	MD. LITON	L. SORAFAT ALI	1916722204489	BANAMUYA	AMRATOLI	ADARSA SADAR THANA	COMILLA	BUSINESSMAN	72000	33	MALE	2.2					40	
	353	20379	MD. SOFIQUR RAHMAN	L. AFSAR UDDIN		BANAMUYA	AMRATOLI	ADARSA SADAR THANA	COMILLA	FARMER	146000	75	MALE	8						
	354	20380	YAKUB ALI	L. AMZAD ALI		BANAMUYA	AMRATOLI	ADARSA SADAR THANA	COMILLA	SERVICES HOLDER	228000	60	MALE	7.35						
	355	20381	MD. NAZRUL ISLAM	L. ABDUL AZIZ	1916722201703	BANAMUYA	AMRATOLI	ADARSA SADAR THANA	COMILLA	SERVICES HOLDER	132000	38	MALE	20						
	356	20382	ANOWAR HOSSAIN BACHCHU	L. MOHAMMAD ALI		BANAMUYA	AMRATOLI	ADARSA SADAR THANA	COMILLA	BUSINESSMAN	72000	48	MALE	5.5						
	357	20383	MD. ABDUL MAIEAR	L. HAMID KHATUN	1916722210942	BANAMUYA	AMRATOLI	ADARSA SADAR THANA	COMILLA	FARMER	120000	80	MALE	12						
	358	20384	MD. ABDUL OHAB	L. AKMOT ALI		SIMRA	AMRATOLI	ADARSA SADAR THANA	COMILLA	FARMER	180000	60	MALE	9.64						
	359	20385	SAHIDUL ISLAM	MD. NAJIR AHMED	1916722210048	SIMRA	AMRATOLI	ADARSA SADAR THANA	COMILLA	EXPATRIATES	180000	45	MALE	11.24						
	360	20386	MD. FARID UDDIN AHAMED	L. LAL MIA	1916722210102	SIMRA	AMRATOLI	ADARSA SADAR THANA	COMILLA	FARMER	168000	83	MALE	13						
	361	20387	MD. NURUL ISLAM	L. MD. AYETALI	1916722203761	BANAMUYA	AMRATOLI	ADARSA SADAR THANA	COMILLA	TEACHER	180000	55	MALE	13					37	
	362	20388	MD. ABDUL JOLIL	L. ABDUL AZIZ	1916722211173	SIMRA	AMRATOLI	ADARSA SADAR THANA	COMILLA	BUSINESSMAN	72000	35	MALE	6.2						
	363	20389	MD. IQBUL HOSSAIN	L. TOFAJOL HOSSAIN	1916722210715	SIMRA	AMRATOLI	ADARSA SADAR THANA	COMILLA	FARMER	180000	56	MALE	9.6						
	364	20390	MD. SAFAR ALI	L. ROISHAN ALI	1916722298184	MOULOBI NAGAR	AMRATOLI	ADARSA SADAR THANA	COMILLA	FARMER	82000	56	MALE	3					57	

Area Code	Sl. No.	Form No.	Name of the HHs Head	F/H Name	National ID No.	Village	Union	Upazilla	District	Occupation	Income	Age	Sex	Total /dec Land lost	Pry Structures Sq. feet	Sec structure rft. Such as boundary wall	Sec structure no. such as Latrine, Tubewell etc.	Sec structure cft. such as water tank etc.	Number of trees on Private Land	Number of trees on GoB Land
	365	20391	MD. WADUD MIA	JARU MAZHAR		MOULOBI NAGAR	AMRATOLI	ADARSA SADAR THANA	COMILLA	FARMER	132000	60	MALE	3					61	
	366	20392	MD. RUHUL AMIN	L. MD. ABDUL HALIM	1916722203773	BANAMUYA	AMRATOLI	ADARSA SADAR THANA	COMILLA	TEACHER	171999	41	MALE	23						
	367	20393	SADEKER NESA	L. IDRIS MIA		SIMRA	AMRATOLI	ADARSA SADAR THANA	COMILLA	HOUSE WIFE	192000	53	FEMALE	14					118	
	368	20394	TOHIN	MD. ECHOB MUKTA	1916722205307	RASHULPUR	AMRATOLI	ADARSA SADAR THANA	COMILLA	BUSINESSMAN	168000	38	MALE	15						
	369	20395	ALEK HOSSAIN	L. JULFIKAR AHMED		SIMRA	AMRATOLI	ADARSA SADAR THANA	COMILLA	FARMER	72000	34	MALE	3						
	370	20396	MD. ABDUS SALAM	L. ABDUS SATTAR	1916722205218	KATARI SAR	AMRATOLI	ADARSA SADAR THANA	COMILLA	TEACHER	160000	42	MALE	17						
	371	20397	HALIMA BEGUM	L. ABDUL KHALEK	1916722210099	SIMRA	AMRATOLI	QUASBA	COMILLA	HOUSE WIFE	72000	55	FEMALE	31						
	372	20398	MD. MOKLESUR RAHMAN	L. SONA MIA		KATARI SAR	AMRATOLI	ADARSA SADAR THANA	COMILLA	FARMER	60000	42	MALE	7						
	373	20399	JOHURUL ISLAM	L. A. MANNAN		KATARI SAR	AMRATOLI	ADARSA SADAR THANA	COMILLA	SERVICES HOLDER	72000	45	MALE	4						
	374	20400	JAHANIGIR ALAM	A. HAI	1916722205119	KATARI SAR	AMRATOLI	ADARSA SADAR THANA	COMILLA	BUSINESSMAN	144000	48	MALE	15						
	375	20401	MD. SHAMSUL HAQUE	L. CHAN MIA	1916722205215	KATARI SAR	AMRATOLI	ADARSA SADAR THANA	COMILLA	OLD PEOPLE	84000	74	MALE	3						
	376	20402	MD. SHER ALI	KADIL MOHAMMAD	1916722210332	MOULOBI NAGAR	AMRATOLI	ADARSA SADAR THANA	COMILLA	FARMER	48000	70	MALE	17.45					26	
	377	20403	ALI ASHRAF MOISHAN	L. JINNAT ALI	01916722205246	KATARI SAR	AMRATOLI	ADARSA SADAR THANA	COMILLA	FARMER	175000	51	MALE	22					81	
	378	20404	RANUDA BEGUM	L. ABDUL KHALEK		RASHULPUR	AMRATOLI	ADARSA SADAR THANA	COMILLA	HOUSE WIFE	106000	58	FEMALE	1					15	
	379	20405	MD. ABDUL KARIM	L. ABDUL MAZID	1916722205003	KATARI SAR	AMRATOLI	ADARSA SADAR THANA	COMILLA	FARMER	96000	57	MALE	12						
	380	20406	MD. IQBAL HOSSAIN	L. KOBIR HOSSAIN	2650898260002	PACHURA	RAJA PUR	BURICHANG	COMILLA	SERVICES HOLDER	60000	33	MALE	3						
	381	20407	MD. AYET ALI	L. AFSAR UDDIN		MOULOBI NAGAR	AMRATOLI	ADARSA SADAR THANA	COMILLA	CONTRUCTOR	276000	65	MALE	11						
	382	20408	GAZI ABDUR RHAMAN	L. GAZI ABDUR MALEK		PACHURA	RAJA PUR	BURICHANG	COMILLA	SERVICES HOLDER	96000	42	MALE	9						
	383	20409	MD. MOMINUL ISLAM	L. MOKBUL HOSSAIN		PACHURA	RAJA PUR	BURICHANG	COMILLA	FARMER	120000	55	MALE	16.4						
	384	20410	MD. SHIRAJUL ISLAM	SEKENDER TONALI		KATARI SAR	AMRATOLI	ADARSA SADAR THANA	COMILLA	FARMER	60000	60	MALE	2						9
	385	20411	MD. MAMUN	L. ABDUR RAHMAN	1916722206328	KATARI SAR	AMRATOLI	ADARSA SADAR THANA	COMILLA	FARMER	36000	24	MALE	11.35					9	
	386	20412	MD. FACOROUZZAMAN	MD. ALI AZZAM	1916722210302	MOULOBI NAGAR	AMRATOLI	ADARSA SADAR THANA	COMILLA	FARMER	108000	46	MALE	10					165	
	387	20413	HIROJA BEGUM	L. RENU MIA	1916722205242	KATARI SAR	AMRATOLI	ADARSA SADAR THANA	COMILLA	HOUSE WIFE	160000	71	FEMALE	10					65	
	388	20414	FAYEZ MIA	ABDUL KADER	1916722205269	KATARI SAR	AMRATOLI	ADARSA SADAR THANA	COMILLA	MASON	96000	24	MALE	3						
	389	20415	MD. ABDUL JALIL	L. ABDUL SAZID	1916722205007	KATARI SAR	AMRATOLI	ADARSA SADAR THANA	COMILLA	BUSINESSMAN	120000	47	MALE	8						
	390	20416	MD. SHERAZUL ISLAM	L. ABDUL JABBAR		KATARI SAR	AMRATOLI	ADARSA SADAR THANA	COMILLA	EXPATRIATES	180000	50	MALE	5.5						
	391	20417	MD. AMRAN HOSSAIN	L. HASHMOT ALI		KATARI SAR	AMRATOLI	ADARSA SADAR THANA	COMILLA	FARMER	60000	59	MALE	4						
	392	20418	MD. ABDUL KHALEQUE	L. MONHOR ALI	1916722207135	RASHULPUR	AMRATOLI	ADARSA SADAR THANA	COMILLA	SERVICES HOLDER	120000	57	MALE	8						
	393	20419	KOHINOOR AKTER	TOKAZZEL HOSSAIN	1916722207195	RASHULPUR	AMRATOLI	ADARSA SADAR THANA	COMILLA	HOUSE WIFE	180000	36	FEMALE	3						
	394	20420	SHILPY HOSSIAN	AMZAD HOSSAIN	1916722207194	RASHULPUR	AMRATOLI	ADARSA SADAR THANA	COMILLA	HOUSE WIFE	120000	29	FEMALE	3.53						
	395	20421	A. B.M JAHGIR ALOM	L. KAMRUZZAMAN	1916722207117	RASHULPUR	AMRATOLI	ADARSA SADAR THANA	COMILLA	BUSINESSMAN	132000	53	MALE	2.3						
	396	20422	MD. FAIQLUL ISLAM	L. ALI AHMED	1911806770771	PITAMBAR	BAKSMAIL	BURICHANG	COMILLA	BUSINESSMAN	120000	55	MALE	3.5					19	
	397	20423	MD. SHERAZUL ISLAM	L. HASAN ALI	1916722207137	RASHULPUR	AMRATOLI	ADARSA SADAR THANA	COMILLA	SERVICES HOLDER	96000	46	MALE	8						
	398	20424	ALI	L. AKMOT ALI	1916722205574	RASHULPUR	AMRATOLI	ADARSA SADAR THANA	COMILLA	FARMER	108000	50	MALE	4						
	399	20425	MD. ABUL HASEM	ALI AHMED	19831916722000009	RASHULPUR	AMRATOLI	ADARSA SADAR THANA	COMILLA	FARMER	72000	30	MALE	2						
	400	20426	MD. ABDUL AMZID	L. AKMOT ALI	1916722205341	RASHULPUR	AMRATOLI	ADARSA SADAR THANA	COMILLA	FARMER	160000	82	MALE	32						

Area Code	Sl. No.	Form No.	Name of the HHs Head	F/H Name	National ID No.	Village	Union	Upazilla	District	Occupation	Income	Age	Sex	Total /dec Land lost	Pry Structures Sq. feet	Sec structure rft. Such as boundary wall	Sec structure no. such as Latrine, Tubewell etc.	Sec structure cft. such as water tank etc.	Number of trees on Private Land	Number of trees on GoB Land
	401	20427	MD. SAYED AHMED	L. ALI AHMED	1916722205302	RASHULPUR	AMRATOLI	ADARSA SADAR THANA	COMILLA	FARMER	132000	70	MALE	9						
	402	20428	MD. MONTAJ UDDIN	L. ALI MODDIN	1911806771766	PITAMBAR	BAKSMAIL	BURICHANG	COMILLA	FARMER	156000	60	MALE	7					65	
	403	20429	HUMAIUN KABIR	L. DELWAR HOSSIAN		RASHULPUR	AMRATOLI	ADARSA SADAR THANA	COMILLA	SERVICES HOLDER	144000	50	MALE	2						
	404	20430	MD. RAFIQUIL ISLAM	L. AKAMOT ALI	1590602125274	RASHULPUR	AMRATOLI	ADARSA SADAR THANA	COMILLA	FARMER	120000	63	MALE	12						
	405	20431	ALAMGIR HOSSAIN	L. ABU TAHER	1916722205309	RASHULPUR	AMRATOLI	ADARSA SADAR THANA	COMILLA	BUSINESSMAN	144000	40	MALE	8					40	
	406	20432	MD. FARID AHMED	L. HAMID ALI		RAJAPUR	RAJA PUR	BURICHANG	COMILLA	OLD PEOPLE	123600	60	MALE							265
	407	20433	MD. SURUJ MIA CHOWDHURY	L. MD. LAL MIA CHOWDHURY	1916722205363	RASHULPUR	AMRATOLI	ADARSA SADAR THANA	COMILLA	FARMER	144000	55	MALE	19.6						
	408	20434	MD. SHAHIDUL ALAM CHOWDHURY	L. USUF ALI CHOWDHURY	1916722205391	RASHULPUR	AMRATOLI	ADARSA SADAR THANA	COMILLA	RETIED	108000	70	MALE	7					44	
	409	20435	MIZANUR RAHMAN CHOWDURY	MOYNAL HOSSAIN CHOWDHURY	19721916722000020	RASHULPUR	AMRATOLI	ADARSA SADAR THANA	COMILLA	FARMER	484000	41	MALE	51					36	
	410	20436	MD. SHAH ALAM CHOWDHURY	L. SAJOT ALI CHOWDHURY	1916722205374	RASHULPUR	AMRATOLI	ADARSA SADAR THANA	COMILLA	FARMER	54000	60	MALE	7						
	411	20437	MD. NAZRUL ISLAM	L. ALI AKBAR	1911875720986	SONGKU CHAIL	RAJA PUR	BURICHANG	COMILLA	BUSINESSMAN	102000	47	MALE	6.59					71	
	412	20438	MOHAMMAD ALI	L. MD. SURUT ALI	1916722266141	RASHULPUR	AMRATOLI	ADARSA SADAR THANA	COMILLA	BUSINESSMAN	120000	55	MALE	39					70	
	413	20439	MD. SADEOUR RAHMAN CHOWDHURY	MD. HASAN ALI CHOWDHURY	1916722206306	RASHULPUR	AMRATOLI	ADARSA SADAR THANA	COMILLA	DRIVER	320000	55	MALE	30					189	
	414	20440	MD. SHAHJAHN	L. SONA MIA	1916722206174	RASHULPUR	AMRATOLI	ADARSA SADAR THANA	COMILLA	OLD PEOPLE	72000	62	MALE	45					27	86
	415	20441	MD. ZAHIRUL ISLAM	L. ABDUR RAHMAN	1916722206170	KATARI SAR	AMRATOLI	ADARSA SADAR THANA	COMILLA	FARMER	204000	53	MALE	15						
	416	20442	SAHIDULLAH BHUIYAN	L. DALOAR HOSSAIN BHUIYAN	1911875718981	SONGKU CHAIL	RAJA PUR	BURICHANG	COMILLA	FARMER	156000	61	MALE	4.13						
	417	20443	MD. YUNUS MIA	L. TAYEB ALI		PITAMBAR	BAKSMAIL	BURICHANG	COMILLA	FARMER	144000	62	MALE	7					42	
	418	20444	MD. KHORSED ALOM	L. ALI AKBOR		PITAMBAR	BAKSMAIL	BURICHANG	COMILLA	BUSINESSMAN	84000	48	MALE	2.75					25	
	419	20445	HARUNUR RASHID	AB. AZIZ	1911806771775	PITAMBAR	BAKSMAIL	BURICHANG	COMILLA	FARMER	216000	54	MALE	5					58	
	420	20446	MD. SHAHIN	L. SIRAJUL ISLAM		PITAMBAR	BAKSMAIL	BURICHANG	COMILLA	BUSINESSMAN	72000	40	MALE	2.25					25	
	421	20447	MD. ABDUS SALAM	L. ZHARU MALDER		PACHURA	RAJA PUR	BURICHANG	COMILLA	FARMER	74400	56	MALE	5						
	422	20448	MD. KHKAN MIAH	L. ALI MODDIN	1911806771769	PITAMBAR	BAKSMAIL	BURICHANG	COMILLA	FARMER	108000	44	MALE	2					35	
	423	20449	MD. SHAPON	L. OHAB BHUIYA		SONGKU CHAIL	RAJA PUR	BURICHANG	COMILLA	EXPATRIATES	120000	40	MALE	20					68	105
	424	20450	AB. HAKIM VIJIA	KALAMIA		KATARI SAR	AMRATOLI	BURICHANG	COMILLA	BUSINESSMAN	144000	80	MALE	1.8					30	
	425	20451	JOMSHED CHOWDHURY	L. CHAN MIA CHOWDHURY		SONGKU CHAIL	RAJA PUR	BURICHANG	COMILLA	EXPATRIATES	200000	70	MALE	5.99					22	
	426	20452	KAZI MOSAROF HOSSAIN	GAZI SAMSUN HAQUE		PACHURA	RAJA PUR	BURICHANG	COMILLA	SERVICES HOLDER	14400	55	MALE	2						
	427	20453	ABUL KALAM AZAD	L. SURUJ MIA		PACHURA	RAJA PUR	BURICHANG	COMILLA	FARMER	60000	42	MALE	3.85						
	428	20454	MD. BACHU MIA	L. SURUJ MIA		SONGKU CHAIL	RAJA PUR	BURICHANG	COMILLA	RETIED	180000	70	MALE	4.5						
	429	20455	MD. ABDUL HAPPEL BHUIYAN	L. TURKAR ALI		SONGKU CHAIL	RAJA PUR	BURICHANG	COMILLA	RETIED	180000	73	MALE	4.13						
	430	20456	MD. SAHZAHAN	L. LAL MIA		PACHURA	RAJA PUR	BURICHANG	COMILLA	BUSINESSMAN	216000	65	MALE	9.75						
	431	20457	ROFIQUEL ISLAM	ASMOT ALI		PACHURA	RAJA PUR	BURICHANG	COMILLA	FARMER	96000	70	MALE	5						
	432	20458	FAZLU MIA	L. ZHARU MIA		PACHURA	RAJA PUR	BURICHANG	COMILLA	FARMER	72000	55	MALE	5.5						
	433	20459	MD. HANNAN	MD. SAKOR ALI	1911875712084	PACHURA	RAJA PUR	BURICHANG	COMILLA	FARMER	72000	41	MALE	7.48						
	434	20460	MD. AHBIBUR RAHMAN	L. TUKU MIA		PACHURA	RAJA PUR	BURICHANG	COMILLA	EXPATRIATES	120000	45	MALE	4.6						
	435	20461	SIFOA KHATUN	L. KHORSHED ALOM	1911875711128	PACHURA	RAJA PUR	BURICHANG	COMILLA	HOUSE WIFE	60000	55	FEMALE	6						
	436	20462	MD. MONIR HOSSAIN	RAMIJ UDDIN		PACHURA	RAJA PUR	BURICHANG	COMILLA	DRIVER	108000	33	MALE	3						
	437	20463	MD. ARSHAOULLAH	L. ALI MIA		UTTAR TOTA VUMI	SHASHIDAL	BRAHMANPARA	COMILLA	OLD PEOPLE	84000	70	MALE	16.5						
	438	20464	MD. NURUL ISLAM	L. WALI MIA		PACHURA	RAJA PUR	BURICHANG	COMILLA	OLD PEOPLE	72000	88	MALE	7						
	439	20465	MD. ANU MIA	L. AMUD ALI		PACHURA	RAJA PUR	BURICHANG	COMILLA	OLD PEOPLE	36000	80	MALE	10						
	440	20466	MD. ABDUL AZIZ	L. ALI AKBOR		PACHURA	RAJA PUR	BURICHANG	COMILLA	FARMER	60000	50	MALE	4.5						
	441	20467	GAJY MOSHAROF	L. ABDUL JABBAR		PACHURA	RAJA PUR	BURICHANG	COMILLA	BUSINESSMAN	96000	30	MALE	3.14						
	442	20468	MD. LITON	SUBUZ MIA		PACHURA	RAJA PUR	BURICHANG	COMILLA	FARMER	60000	35	MALE	2						
	443	20469	MD. ABDUL MOJID	L. ABDUL HAMID		PACHURA	RAJA PUR	BURICHANG	COMILLA	FARMER	156000	65	MALE	10						
	444	20470	GAZI MD. HABJU MIA	L. MD. ALI	191311711437	PACHURA	RAJA PUR	BURICHANG	COMILLA	FARMER	312000	80	MALE	5						
	445	20471	MD. NURUL ISLAM	L. KARU MIA	1911875710830	PACHURA	RAJA PUR	BURICHANG	COMILLA	RETIED	84000	75	MALE	0.5						

Area Code	Sl. No.	Form No.	Name of the HHs Head	F/H Name	National ID No.	Village	Union	Upazilla	District	Occupation	Income	Age	Sex	Total /dec Land lost	Pry Structures Sq. feet	Sec structure rft. Such as boundary wall	Sec structure no. such as Latrine, Tubewell etc.	Sec structure cft. such as water tank etc.	Number of trees on Private Land	Number of trees on GoB Land
	446	20472	MD. BACCHU MIA	L. RONGU MIA		CHARA NAL	RAJA PUR	BURICHANG	COMILLA	OLD PEOPLE	72000	60	MALE	2						
	447	20473	MD. ABUL KASHEM	L. ABDUL HAKIM MASTER		PACHURA	RAJA PUR	BURICHANG	COMILLA	FARMER	96000	60	MALE	2.5						
	448	20474	G M KABIR	L. ABDUL MAZID		PACHURA	RAJA PUR	BURICHANG	COMILLA	FARMER	72000	40	MALE	2						
	449	20475	MD. GOLAM HOSSAIN	L. ALI MIA		PACHURA	RAJA PUR	BURICHANG	COMILLA	TEACHER	144000	53	MALE	9.5						
	450	20476	ABDUL MOTIN	GOLAM NOBI		PACHURA	RAJA PUR	BURICHANG	COMILLA	FARMER	120000	80	MALE	13.8						
	451	20477	HASEHERA BEGUM	L. ABUL HASEM	1911588569187	UTTAR TOTA VUMI	SHASHIDAL	BRAHMANPARA	COMILLA	HOUSE WIFE	72000	46	FEMALE	3						
	452	20478	GAZI M. SARAFOT ALI	MD. HAFEZ		PACHURA	RAJA PUR	BURICHANG	COMILLA	RETIED	228000	70	MALE	11.5						
	453	20479	GAZI ABDUL RATON	GAZI ABDUL LATIF		PACHURA	RAJA PUR	BURICHANG	COMILLA	SERVICES HOLDER	240000	62	MALE	12						
	454	20480	GAZI MD. HUMAIUN KABIR	GAZI MD. FAZLU MIA	191311711411	PACHURA	RAJA PUR	BURICHANG	COMILLA	FARMER	108000	35	MALE	2.5						
	455	20481	ABUL HASEM	L. HAIDER ALI		PACHURA	RAJA PUR	BURICHANG	COMILLA	FARMER	160000	70	MALE	1.5						
	456	20482	MD. FAYAJ UDDIN	L. SAMSHU MIA		UTTAR TOTA VUMI	SHASHIDAL	BRAHMANPARA	COMILLA	BUSINESSMAN	168000	40	MALE	19.3						
	457	20483	JAHANGIR KABIR	L. FAZLU MIA		PACHURA	RAJA PUR	BURICHANG	COMILLA	EXPATRIATES	144000	26	MALE	3.5						
	458	20484	MD. WASHEK MASTER	L. ABDUL HAKIM MASTER		PACHURA	RAJA PUR	BURICHANG	COMILLA	FARMER	60000	65	MALE	4.5						
	459	20485	MD. ABDUL KHALEK	L. SONA MIA		CHARA NAL	RAJA PUR	BURICHANG	COMILLA	SERVICES HOLDER	84000	45	MALE	10						
	460	20486	MD. FUL MIA	L. RONGU MIA		DHARESSOR	RAJA PUR	SADAR DAKSHIN	COMILLA	FARMER	84000	55	MALE	2						
	461	20487	ABDUL OAHID	HAZI AIYET ALI		UTTAR TOTA VUMI	SHASHIDAL	BRAHMANPARA	COMILLA	BUSINESSMAN	144000	44	MALE	85					38	
	462	20488	MD. BABUL	L. SOBHAN		CHARA NAL	RAJA PUR	BURICHANG	COMILLA	EXPATRIATES	96000	40	MALE	8						
	463	20489	MD. SELIM	L. ALI ASRAF		DHARESSOR	RAJA PUR	QUASBA	COMILLA	SERVICES HOLDER	84000	40	MALE	7						
	464	20490	MD. JOYNAL	L. NAZU MIA		CHARA NAL	RAJA PUR	BURICHANG	COMILLA	TEACHER	192000	55	MALE	8.8						
	465	20491	ABDUL KALEK MIYA	L. JOHIR HOSSAIN		CHARA NAL	RAJA PUR	BURICHANG	COMILLA	SERVICES HOLDER	156000	60	MALE	3						
	466	20492	ALI HOSSAIN	L. SAYED ALI		UTTAR TOTA VUMI	SHASHIDAL	BRAHMANPARA	COMILLA	FARMER	120000	60	MALE	28						
	467	20493	ABDUL HAKIM	L. SOBHAN		DHARESSOR	RAJA PUR	BURICHANG	COMILLA	FARMER	168000	60	MALE	5						
	468	20494	MD. BACCHU MIYA	AHAD ALI		UTTAR TOTA VUMI	SHASHIDAL	BRAHMANPARA	COMILLA	FARMER	60000	50	MALE	9.2						
	469	20495	MD. MOSHAF A	L. RASHID MIA		UTTAR TOTA VUMI	SHASHIDAL	BRAHMANPARA	COMILLA	DRIVER	96000	40	MALE	4						
	470	20496	MD. SHIRAJ UDDIN	MD. MONTAZ UDDIN		UTTAR TOTA VUMI	SHASHIDAL	BRAHMANPARA	COMILLA	FARMER	72000	42	MALE	7						
	471	20497	MD. JOINAL ABDIN	L. ABDUL LATIF	1911588567292	SHASHIDAL	SHASHIDAL	BRAHMANPARA	COMILLA	FARMER	120000	55	MALE	13						
	472	20498	MD. HARU MIYA	SOBHAN MIA		CHARA NAL	RAJA PUR	BURICHANG	COMILLA	SERVICES HOLDER	120000	40	MALE	10						
	473	20499	MD. ABUL KASEM	L. KALA MIA		UTTAR TOTA VUMI	SHASHIDAL	BRAHMANPARA	COMILLA	RETIED	72000	62	MALE	17.75					48	
	474	20500	MD. NURU MIAH	A. RAZZAK	1911588569179	UTTAR TOTA VUMI	SHASHIDAL	BRAHMANPARA	COMILLA	LABORERS	60000	43	MALE	2.5						
	475	20501	ANKUR MIA	MD. ASHRAF		SIMPUR	AMRATOLI	ADARSA SADAR THANA	COMILLA	FARMER	96000	60	MALE	3						
	476	20502	ALI ASHRAF	L. ASMOT ALI	1916722204332	BANAMUYA	AMRATOLI	ADARSA SADAR THANA	COMILLA	OLD PEOPLE	84000	74	MALE	9.82						
	477	20503	MD. JAHANGIR ALAM	L. ASMOT ALI		SHASHIDAL	SHASHIDAL	BRAHMANPARA	COMILLA	BUSINESSMAN	156000	48	MALE	25					22	
	478	20504	MD. NURUL ISLAM	L. SIRU MIA		SHASHIDAL	SHASHIDAL	BRAHMANPARA	COMILLA	BUSINESSMAN	48000	50	MALE	12						
	479	20505	MD. SIDDIKUR RAHMAN	L. ABDUL MONAT		SHASHIDAL	SHASHIDAL	BRAHMANPARA	COMILLA	BUSINESSMAN	84000	40	MALE	3					8	
	480	20506	MD. SHAH ALAM	L. ABDUL MAJID	1911588567362	SHASHIDAL	SHASHIDAL	BRAHMANPARA	COMILLA	LABORERS	72000	32	MALE	3					20	20
	481	20507	MD. ABUL HOSSAIN	L. ABDUL MIA		PACHURA	RAJA PUR	BURICHANG	COMILLA	FARMER	90000	57	MALE	7						
	482	20508	MD. SIRAZUL ISLAM	L. RUSHMOT ALI		SHASHIDAL	SHASHIDAL	BRAHMANPARA	COMILLA	EXPATRIATES	120000	70	MALE	4						
	483	20509	MD. ZASHIM UDDIN	L. ABUL HASHEM		SHASHIDAL	SHASHIDAL	BRAHMANPARA	COMILLA	BUSINESSMAN	72000	42	MALE	7						
	484	20510	MD. ALI ASRAF	L. ALI AHABBOR		SHASHIDAL	SHASHIDAL	BRAHMANPARA	COMILLA	OLD PEOPLE	48000	65	MALE	5						
	485	20511	JASIM UDDIN	L. ABDUR RAHMAN		NARAYANPUR	SHASHIDAL	BRAHMANPARA	COMILLA	FARMER	48000	48	MALE	14						
	486	20512	MD. SULTAN AHAMMAD	L. AJGOR ALI	1911588565272	UTTAR TOTA VUMI	SHASHIDAL	BRAHMANPARA	COMILLA	RETIED	139620	75	MALE	28.5					57	
	487	20513	MD. SHEIKH SADEK	L. ALEB ALI MONDAL		SHASHIDAL	SHASHIDAL	BRAHMANPARA	COMILLA	SERVICES HOLDER	72000	30	MALE	6						
	488	20514	ABU ABYUSUF	ABUL HASEM	1926703022828	SHASHIDAL	SHASHIDAL	BRAHMANPARA	COMILLA	SERVICES HOLDER	96000	28	MALE	4						
	489	20515	ABDUL MOTIN	L. SEKENDER ALI		SHASHIDAL	SHASHIDAL	BRAHMANPARA	COMILLA	BUSINESSMAN	108000	32	MALE	13						
	490	20516	MIZANUR RAHMAN	L. YOUNUS MIA		SHASHIDAL	SHASHIDAL	BRAHMANPARA	COMILLA	EXPATRIATES	192000	45	MALE	14						
	491	20517	MD. IDRISH MIAH	L. ABDUL MANNAN		SHASHIDAL	SHASHIDAL	BRAHMANPARA	COMILLA	FARMER	72000	45	MALE	11					54	
	492	20518	ABUL BASAR	L. MOYNA LOSON		SHASHIDAL	SHASHIDAL	BRAHMANPARA	COMILLA	FARMER	108000	50	MALE	15						

Area Code	Sl. No.	Form No.	Name of the HHs Head	F/H Name	National ID No.	Village	Union	Upazilla	District	Occupation	Income	Age	Sex	Total /dec Land lost	Pry Structures Sq. feet	Sec structure rft. Such as boundary wall	Sec structure no. such as Latrine, Tubewell etc.	Sec structure cft. such as water tank etc.	Number of trees on Private Land	Number of trees on GoB Land
	493	20519	MD. ABU JAHER	L. JINNAT ALI		SHASHIDAL	SHASHIDAL	BRAHMANPARA	COMILLA	BUSINESSMAN	144000	50	MALE	7.13					15	
	494	20520	MD. ABDUL MOTALEB	L. ISMAIL		MOLLIKA DIGI	SHASHIDAL	BRAHMANPARA	COMILLA	OLD PEOPLE	144000	62	MALE	21.5					25	
	495	20521	MD. ABRAN HOSSAIN	L. ALI MIAH		MOLLIKA DIGI	RAJA PUR	BRAHMANPARA	COMILLA	EXPATRIATES	108000	50	MALE	6.99					5	
	496	20522	MD. DELOWAR HOSSAIN	L. ROSMOT ALI		SHASHIDAL	KOJUM PUR	BRAHMANPARA	COMILLA	FARMER	126000	60	MALE	16						
	497	20523	MD. KHOKON MIAH	L. MOHAMMAD HOSSAIN		MOLLIKA DIGI	SHASHIDAL	BRAHMANPARA	COMILLA	DRIVER	180000	37	MALE	9.54						
	498	20524	MD. ABU TAHER	L. MONSUR ALI		MOLLIKA DIGI	SHASHIDAL	BRAHMANPARA	COMILLA	FARMER	96000	45	MALE	16.99						
	499	20525	MD. KUDDUS MIAH	L. SAHEB ALI		MOLLIKA DIGI	SHASHIDAL	BRAHMANPARA	COMILLA	FARMER	72000	60	MALE	20						
	500	20526	MD. JABBAR ALI	L. SAHEB ALI		MOLLIKA DIGI	SHASHIDAL	BRAHMANPARA	COMILLA	FARMER	204000	55	MALE	11						
	501	20527	MD. SURUJ MIAH	HAJI ABUL HOSEN		MOLLIKA DIGI	SHASHIDAL	BRAHMANPARA	COMILLA	BUSINESSMAN	60000	45	MALE	11.18						
	502	20528	MD. ABU TAHER	L. ABDUR RAHMAN		NARAYANPUR	SHASHIDAL	BRAHMANPARA	COMILLA	FARMER	72000	50	MALE	10						
	503	20529	JOHIRUL ISLAM	HAJI ALI HOSSAIN	1911588558653	MANRA	SHASHIDAL	BRAHMANPARA	COMILLA	FARMER	700000	44	MALE	136						
	504	20530	ABDUL LATIB	L. ABDUR GOFOR		BAGRA	SHASHIDAL	BRAHMANPARA	COMILLA	FARMER	216000	40	MALE	33						
	505	20531	SUBEDAR NANNU MIYA	L. MD. DILU MIYA	1911588556977	GANGASAGAR	SHASHIDAL	BRAHMANPARA	COMILLA	FARMER	132000	65	MALE							
	506	20532	MD. IDRIS ALI	L. SAHEB ALI		MOLLIKA DIGI	SHASHIDAL	BRAHMANPARA	COMILLA	FARMER	120000	65	MALE	11.92						
	507	20533	GAZI ABU MIA MASTER	GOLAM NABI		PACHURA	RAJA PUR	BURICHANG	COMILLA	FARMER	144000	70	MALE	5						
	508	20534	MD. HANIF MIA	L. MD. ABDUL HANIF		SHASHIDAL	SHASHIDAL	BRAHMANPARA	COMILLA	SERVICES HOLDER	240000	62	MALE	4						
	509	20535	BEBI	DALIM		UTTAR TOTA VUMI	SHASHIDAL	BRAHMANPARA	COMILLA	HOUSE WIFE	144000	32	FEMALE	15						
	510	20536	MD. GADU MIA	L. TAYEB ALI		UTTAR TOTA VUMI	SHASHIDAL	BRAHMANPARA	COMILLA	FARMER	108000	60	MALE	42					28	
	511	20537	MD. ABDUL AZIZ	L. ALI AKBEA	1911875712096	PACHURA	RAJA PUR	BURICHANG	COMILLA	OLD PEOPLE	156000	63	MALE	6.25						
	512	20538	MD. HAMDU MIA	L. SAFOR ALI	1911588565641	UTTAR TOTA VUMI	SHASHIDAL	BRAHMANPARA	COMILLA	OLD PEOPLE	92000	78	MALE	10					9	
	513	20539	MD. RANU MIA	L. JUNAB ALI	1911588565551	UTTAR TOTA VUMI	SHASHIDAL	BRAHMANPARA	COMILLA	OLD PEOPLE	112000	65	MALE	7					30	
	514	20540	MD. ROFIQ	L. TALEB ALI		UTTAR TOTA VUMI	SHASHIDAL	BRAHMANPARA	COMILLA	FARMER	108000	50	MALE	8					12	
	515	20541	ABDUL HALIM	L. ALI AHMMAD		UTTAR TOTA VUMI	SHASHIDAL	BRAHMANPARA	COMILLA	FARMER	96000	60	MALE	9					10	
	516	20542	NOZU MIA	L. ABUL KASHEM		UTTAR TOTA VUMI	SHASHIDAL	BRAHMANPARA	COMILLA	FARMER	96000	30	MALE	14						
	517	20543	ABUL HOSSAIN	L. ABUL HASEM		UTTAR TOTA VUMI	SHASHIDAL	BRAHMANPARA	COMILLA	FARMER	144000	47	MALE	15					64	
	518	20544	ABDUL OAHAB	L. ALI AHMMAD		UTTAR TOTA VUMI	SHASHIDAL	BRAHMANPARA	COMILLA	FARMER	84000	55	MALE	14						
	519	20545	MD. BZLU MIAH	L. JONAB ALI		UTTAR TOTA VUMI	SHASHIDAL	BRAHMANPARA	COMILLA	MASON	84000	62	MALE	17					22	
	520	20546	ABDUL GOFUR	L. ALTAF ALI		UTTAR TOTA VUMI	SHASHIDAL	BRAHMANPARA	COMILLA	FARMER	120000	69	MALE	8						
	521	20547	FOZLU MIA	ASMOT ALI		UTTAR TOTA VUMI	SHASHIDAL	BRAHMANPARA	COMILLA	FARMER	144000	65	MALE	21						
	522	20548	MD. KAMAL UDDIN	L. ABDUL RAHIM		UTTAR TOTA VUMI	SHASHIDAL	BRAHMANPARA	COMILLA	SERVICES HOLDER	120000	40	MALE	12					51	
	523	20549	MD. SOHID	L. SOMSER ALI		UTTAR TOTA VUMI	SHASHIDAL	BRAHMANPARA	COMILLA	BUSINESSMAN	96000	66	MALE	10						
	524	20550	MD. SAZOT ALI	L. ABDUL AZIZ		UTTAR TOTA VUMI	SHASHIDAL	BRAHMANPARA	COMILLA	FARMER	96000	70	MALE	24					54	
	525	20551	MD. UBADUL HOSSAIN	L. BOST ALI	1911588565778	UTTAR TOTA VUMI	SHASHIDAL	BRAHMANPARA	COMILLA	BUSINESSMAN	144000	45	MALE	20					36	
	526	20552	BASSU DAROGA	GAFUR		UTTAR TOTA VUMI	SHASHIDAL	BRAHMANPARA	COMILLA	SERVICES HOLDER	2400000	50	MALE	20						
	527	20553	MD. KHURSHED	L. SAMSER ALI		UTTAR TOTA VUMI	SHASHIDAL	BRAHMANPARA	COMILLA	FARMER	96000	48	MALE	6						
	528	20554	SHOMIR	L. KALA MIA		UTTAR TOTA VUMI	SHASHIDAL	BRAHMANPARA	COMILLA	FARMER	144000	55	MALE	46						
	529	20555	MD. FARID	L. SURUJ MIA		SHASHIDAL	SHASHIDAL	BRAHMANPARA	COMILLA	SERVICES HOLDER	156000	35	MALE	27					22	
	530	20556	MD. MONTAZ UDDIN	L. SEKENDER ALI	1916722205319	RASHULPUR	AMRATOLI	ADARSA SADAR THANA	COMILLA	FARMER	204000	60	MALE	2					21	1
	531	20557	MD. AL AHAD	L. ABDUL WADUD		RASHULPUR	AMRATOLI	ADARSA SADAR THANA	COMILLA	FARMER	508000	52	MALE	67.14						
	532	20563	MD. AMIR HOSSAIN	MD. EDRIS MIAH	1911588562088	SHASHIDAL	SHASHIDAL	BRAHMANPARA	COMILLA	BUSINESSMAN	96000	30	MALE		72					
	533	20564	MD. MONTAJ UDDIN	L. SEKANDAR ALI	1916722205319	RASULPUR	AMRATOLI	ADARSA SADAR THANA	COMILLA	BUSINESS	36000	52	MALE		323					
	534	20565	HUMAYAN KABIR	L. TAYAB ALI		RASULPUR	AMRATOLI	ADARSA SADAR THANA	COMILLA	AGRICULTURE	96000	36	MALE	6						
	535	20566	MD. DULAL MIAH	L. RESHAT ALI	1916722206540	RASULPUR	AMRATOLI	ADARSA SADAR THANA	COMILLA	MASON	840000	40	MALE	6						
	536	20567	SAHJAHAN	L. RESHAT ALI	1926722206618	RASULPUR	AMRATOLI	ADARSA SADAR THANA	COMILLA	AGRICULTURE	72000	50	MALE	6						
	537	20568	SAYED MOHAMMED HASAN	L. ABDUL MOTALEB		RASULPUR	AMRATOLI	ADARSA SADAR THANA	COMILLA	BUSINESS	572000	54	MALE	20						
	538	20569	MD. ALI AHAD	MD. ABDUL	1916722205427	RASULPUR	AMRATOLI	ADARSA SADAR	COMILLA	BUSINESS	24000	64	MALE	20						

Area Code	Sl. No.	Form No.	Name of the HHs Head	F/H Name	National ID No.	Village	Union	Upazilla	District	Occupation	Income	Age	Sex	Total /dec Land lost	Pry Structures Sq. feet	Sec structure rft. Such as boundary wall	Sec structure no. such as Latrine, Tubewell etc.	Sec structure cft. such as water tank etc.	Number of trees on Private Land	Number of trees on GoB Land
			CHOWDURY	OHADUD CHOWDURY				THANA												
	539	20570	IKBAL AHAMMED FERUZ	L. ABDUL BARI		RASULPUR	AMRATOLI	ADARSA SADAR THANA	COMILLA	BUSINESS	228000	58	MALE	5						
	540	20571	HUMAYAN KABIR KHAN	L. ALI MIAH KHAN		RAZAPUR	RAJAPUR	BURICHANG	COMILLA	BUSINESS	120000	46	MALE	8						
	541	20572	MD. FARID AHAMMED	L. HAMID ALI		RAZAPUR	RAJAPUR	BURICHANG	COMILLA	AGRICULTURE	96000	58	MALE	3					130	30
	542	20573	MD. TOTA MIAH	L. SIRO MIAH		RAZAPUR	RAJAPUR	BURICHANG	COMILLA	AGRICULTURE	96000	45	MALE	2						
	543	20575	MD. ABU TAHER	L. MOFIZ UDDIN		RAZAPUR	RAJAPUR	BURICHANG	COMILLA	AGRICULTURE	96000	60	MALE	3						
	544	20576	AYESA AKTER	L. MD. SHAMSUL HAQUE		RASULPUR	AMRATOLI	ADARSA SADAR THANA	COMILLA	HOUSEWIFE	180000	54	FEMALE	1.5	1466					
	545	20577	MD. SIRAJUL ISLAM	L. IMAM UDDIN		RAZAPUR	RAJAPUR	BURICHANG	COMILLA	RETIRED	96000	98	MALE	3					35	
	546	20578	MD. MUSTOFA KHAN	L. SURUJ MIAH KHAN		RAZAPUR	RAJAPUR	BURICHANG	COMILLA	SERVICE	96000	50	MALE	5						
	547	20579	MUN MIAH KHAN	L. SORAFAT ALI		RAZAPUR	RAJAPUR	BURICHANG	COMILLA	AGRICULTURE	60000	38	MALE	3						
	548	20580	DULAL MIAH	L. ALI AHAMMED	19831911588016698	GANGASAGAR	SHASHIDAL	BRAHMANPARA	COMILLA	DAY LABOUR	60000	31	MALE	5	253		2		22	
	549	20581	MOJIBUR RAHMAN	ABDUL LATIF	1911588556955	GANGASAGAR	SHASHIDAL	BRAHMANPARA	COMILLA	AGRICULTURE	132000	47	MALE	2	598		2		6	
	550	20582	EASOB ALI	L. AKMAT ALI	1911588556956	GANGASAGAR	SHASHIDAL	BRAHMANPARA	COMILLA	AGRICULTURE	132000	51	MALE	26	598		2		410	26
	551	20583	MONIR HOSSAIN	ALI AHAMMED	1911588556823	GANGASAGAR	SHASHIDAL	BRAHMANPARA	COMILLA	DAY LABOUR	72000	33	MALE	5	686		1		3	
	552	20584	ASMA BEGUM	ANOWAR HOSSAIN	1911588556959	GANGASAGAR	SHASHIDAL	BRAHMANPARA	COMILLA	HOUSEWIFE	84000	26	FEMALE	2	350				6	2
	553	20585	ROMAN	LIL MIAH	1911588556158	GANGASAGAR	SHASHIDAL	BRAHMANPARA	COMILLA	DAY LABOUR	60000	32	MALE	2.5	314				93	
	554	20586	SUMON	LIL MIAH	19801911588026025	GANGASAGAR	SHASHIDAL	BRAHMANPARA	COMILLA	EXPATRIATES	120000	34	MALE	2.5	292	18	2		91	
	555	20587	MD. SAIFUL ISLAM	LIL MIAH		GANGASAGAR	SHASHIDAL	BRAHMANPARA	COMILLA	BUSINESS	120000	20	MALE	7.5	428				18	
	556	20588	MD. SHAFIQUL ISLAM	L. ABU MIAH		GANGASAGAR	SHASHIDAL	BRAHMANPARA	COMILLA	BUSINESS	180000	58	MALE		960					
	557	20589	MD. OHAID ALI			GANGASAGAR	SHASHIDAL	BRAHMANPARA	COMILLA	BUSINESS	108000	60	MALE		570					
	558	20590	MD. MORSHED ALI	L. ALI MIAH		GANGASAGAR	SHASHIDAL	BRAHMANPARA	COMILLA	AGRICULTURE	240000	65	MALE		310					
	559	20591	MST. LIPI AKTER	MD. A. RASHID		GANGASAGAR	SHASHIDAL	BRAHMANPARA	COMILLA	HOUSEWIFE	180000	30	FEMALE		165					
	560	20592	HARIS KHAN	SAYED ALI		GANGASAGAR	SHASHIDAL	BRAHMANPARA	COMILLA	SERVICE	180000	60	MALE		200					
Salda Nadi-Akhaura	1	30001	MD. SHAID MIAH	L. SORON ALI		KOI KHOLA	BAYEK	QUASBA	BRAHMAN BARIA	BUSINESSMAN	280000	40	MALE	80.76	938				33	
	2	30002	MD. ABDUL MANNAN BHUIYAN	ABDUL BARI MATSTER		KOI KHOLA	BAYEK	QUASBA	BRAHMAN BARIA	BUSINESSMAN	252000	57	MALE		737					
	3	30003	MD. MOSTAFA KAMAL	L. ABDUL KADER		DUPKHOLA	BAYEK	QUASBA	BRAHMAN BARIA	BUSINESSMAN	108000	48	MALE		332					
	4	30004	MST. TASLIMA AKTER	L. GOLALM MOSATAFA	1216331415706	BAYEK	BAYEK	QUASBA	BRAHMAN BARIA	BUSINESSMAN	144000	38	FEMALE		64					
	5	30005	MD. ALI AZAM	L. ABDUL SOBHAN		BARI KHOLA	BAYEK	QUASBA	BRAHMAN BARIA	SERVICES HOLDER	57600	55	MALE		611					
	6	30006	MD. KOBIR HOSSAIN	BARU MIA	121633142341	KOI KHOLA	BAYEK	QUASBA	BRAHMAN BARIA	BUSINESSMAN	60000	38	MALE		607					
	7	30007	MD. ABDUL MALEK	L. SONA MIA		KOI KHOLA	BAYEK	QUASBA	BRAHMAN BARIA	OLD PEOPLE	162000	65	MALE		231					
	8	30008	MD. FAJLUR RAHAMAN	L. SAYAD HARAI MIA	1216331421557	KOI KHOLA	BAYEK	QUASBA	BRAHMAN BARIA	RETIED	756720	75	MALE	253.95	349				395	63
	9	30009	MAHBUBA KHANAM	ABUL HOSSAIN	1216331421499	KOI KHOLA	BAYEK	QUASBA	BRAHMAN BARIA	HOUSE WIFE	240000	32	FEMALE		321					
	10	30010	MD. NADIRUJJAM RUMI	L. HAZI ABU JULFIKUR	1926703022477	KOI KHOLA	BAYEK	QUASBA	BRAHMAN BARIA	BUSINESSMAN	300000	48	MALE	77.5	1637					
	11	30011	MD. SURUJ MIAH	L. KERAMOT ALI	1216331421960	KOI KHOLA	BAYEK	QUASBA	BRAHMAN BARIA	FARMER	276000	70	MALE		382					
	12	30012	ABDUS SAMAD	L. ABDULLAH		BARI KHOLA	BAYEK	QUASBA	BRAHMAN BARIA	BUSINESSMAN	360000	82	MALE	50	236					
	13	30013	MST. NASIMA AKTER	ROKON UDDIN	1221633141887	KOI KHOLA	BAYEK	QUASBA	BRAHMAN BARIA	HOUSE WIFE	150000	36	FEMALE		369					
	14	30014	MD. SHOHEL	L. ABDUL GONI MIA	1216331421732	KOI KHOLA	BAYEK	QUASBA	BRAHMAN BARIA	BUSINESSMAN	140000	24	MALE		234					
	15	30015	NURE ALAM BHUIYAN	L. SHA ALAM	1216331421928	KOI KHOLA	BAYEK	QUASBA	BRAHMAN BARIA	BUSINESSMAN	300000	24	MALE	57.5	545		4		238	143
	16	30016	MD. DELOWAR HOSAIN	L. ZHARU MIA	1216331421820	KOI KHOLA	BAYEK	QUASBA	BRAHMAN BARIA	BUSINESSMAN	240000	29	MALE		198					
	17	30017	ABDUR RASHID MIAH	L. ABDUL KARIM	1216331415712	KOI KHOLA	BAYEK	QUASBA	BRAHMAN BARIA	BUSINESSMAN	144000	55	MALE		308					
	18	30018	MD. BACHU MIAH	L. SORAFAT ALI	1216321421821	KOI KHOLA	BAYEK	QUASBA	BRAHMAN BARIA	BUSINESSMAN	342000	55	MALE		120					

Area Code	Sl. No.	Form No.	Name of the HHs Head	F/H Name	National ID No.	Village	Union	Upazilla	District	Occupation	Income	Age	Sex	Total /dec Land lost	Pry Structures Sq. feet	Sec structure rft. Such as boundary wall	Sec structure no. such as Latrine, Tubewell etc.	Sec structure cft. such as water tank etc.	Number of trees on Private Land	Number of trees on GoB Land
	19	30019	MD. SHAHJAHAN ALI	L. MONSUR ALI		KOI KHOLA	BAYEK	QUASBA	BRAHMAN BARIA	EXPATRIATES	600000	42	MALE		1608	32	1			27
	20	30020	MD. SHOFIQUEL ISLAM	L. MONSUR ALI	1216331421809	KOI KHOLA	BAYEK	QUASBA	BRAHMAN BARIA	SERVICES HOLDER	1200000	45	MALE		216		2			15
	21	30021	MD. ABDUL ALIM	L. ABDULL MALEK	1216331421805	KOI KHOLA	BAYEK	QUASBA	BRAHMAN BARIA	FARMER	144000	51	MALE		540		1			21
	22	30022	MIS. SAJADA KHATUN	JAHER MIA		KOI KHOLA	BAYEK	QUASBA	BRAHMAN BARIA	LABORERS	60000	42	FEMALE		589					
	23	30023	MD. BACHOMU MIAH	L. ABDUL JALIL	1216331421745	KOI KHOLA	BAYEK	QUASBA	BRAHMAN BARIA	LABORERS	72000	56	MALE		715		1			5
	24	30024	MD. AKKAS MIAH	L. ABDUL JABBAR	1216331423139	KOI KHOLA	BAYEK	QUASBA	BRAHMAN BARIA	BUSINESSMAN	72000	36	MALE		187					
	25	30025	HARUN MIA	L. ABDUR RAHMAN	1216331421893	KOI KHOLA	BAYEK	QUASBA	BRAHMAN BARIA	BUSINESSMAN	192000	38	MALE		503		2			
	26	30026	MD. NURUL ISLAM	L. JOYED ALI	1216331421873	KOI KHOLA	BAYEK	QUASBA	BRAHMAN BARIA	BUSINESSMAN	144000	61	MALE		203					
	27	30027	ABDUL JALIL	L. AB. SOBHAN	1216331421329	BARI KHOLA	BAYEK	QUASBA	BRAHMAN BARIA	RETIED	180000	60	MALE		762		1			
	28	30028	MST. RINA AKTER	L. APIL UDDIN	1216331421375	BARI KHOLA	BAYEK	QUASBA	BRAHMAN BARIA	HOUSE WIFE	138000	56	FEMALE	10	1222	30	2		57	
	29	30029	MD. KOFIL UDDIN	L. LAL MIA	1216331421371	BARI KHOLA	BAYEK	QUASBA	BRAHMAN BARIA	BUSINESSMAN	421000	76	MALE	12.5	2337		2		153	
	30	30030	MD.SALIM MIA	L. KAMAL HOSSAIN		BALIYA HURA	BAYEK	QUASBA	BRAHMAN BARIA	RICKSHAW / VAN POLAR	36000	32	MALE		299					
	31	30031	MD. MUN MIA	L. BABOR MIA		BALIYA HURA	BAYEK	QUASBA	BRAHMAN BARIA	UNEMPLOYED	192000	55	MALE		1104					
	32	30032	MD. SHERAJUL ISLAM	MD. SURUJ MIA	1216331420837	BALIYA HURA	BAYEK	QUASBA	BRAHMAN BARIA	TEACHER	144000	49	MALE	13.5	318		1		113	
	33	30033	MD. ROMIJUL ISLAM	L. SURUJ MIA		BALIYA HURA	BAYEK	QUASBA	BRAHMAN BARIA	EXPATRIATES	3000000	45	MALE	3	436				6	2
	34	30034	MD. SAFIZ MIAH	L.SORUJ MIA	1216331420830	BALIYA HURA	BAYEK	QUASBA	BRAHMAN BARIA	SERVICES HOLDER	130000	45	MALE	1	600					5
	35	30035	MD. ROFIJUL ISLAM	L.SURUJ MIA		BALIYA HURA	BAYEK	QUASBA	BRAHMAN BARIA	FARMER	120000	46	MALE	9.5	749				11	48
	36	30036	MD. TARU MIAH	MD-AMZAD HOSSAIN	1216331420119	BALIYA HURA	BAYEK	QUASBA	BRAHMAN BARIA	FARMER	72000	61	MALE	2.8	707		1		22	
	37	30037	MD.ABUL KALAM	L. JULFU MIA	1216331419903	ROGHU RAMPUR	BAYEK	QUASBA	BRAHMAN BARIA	BUSINESSMAN	120000	45	MALE		733					36
	38	30038	MD. HOSSAIN MIAH	L. JULFU MIAH	1216331419905	ROGHU RAMPUR	BAYEK	QUASBA	BRAHMAN BARIA	TAILOR	120000	24	MALE	1	168					
	39	30039	MST. BASNA AKTER	M.A.MATIN	1216331419916	ROGHU RAMPUR	BAYEK	QUASBA	BRAHMAN BARIA	LABORERS	36000	43	FEMALE	0.5	351					
	40	30040	ABDUL HAMID	AB. RAHMAN	1216331420240	ROGHU RAMPUR	BAYEK	QUASBA	BRAHMAN BARIA	RETIED	150000	65	MALE	54	657					
	41	30041	MD. KHORSHED ALAM	L. MD. ZARU MIA	1216331420326	ROGHU RAMPUR	BAYEK	QUASBA	BRAHMAN BARIA	LABORERS	108000	55	MALE	8	1094		2		33	4
	42	30042	MD. ROFIJUL ISLAM	L. SURUJ MIA		BALIYA HURA	BAYEK	QUASBA	BRAHMAN BARIA	FARMER	180000	45	MALE		367					
	43	30044	IDON MIAH	AB. OHAB ALI	1216331420318	ROGHU RAMPUR	BAYEK	QUASBA	BRAHMAN BARIA	BUSINESSMAN	180000	44	MALE		338					
	44	30045	MD. NAZRUL ISLAM	L. AB. RAZZAK	1216331420387	ROGHU RAMPUR	BAYEK	QUASBA	BRAHMAN BARIA	BUSINESSMAN	180000	40	MALE		209					
	45	30046	MD. SOHEL RANA	MD: NAZRUL ISLAM	1216331420261	ROGHU RAMPUR	BAYEK	QUASBA	BRAHMAN BARIA	BUSINESSMAN	240000	24	MALE		180					
	46	30047	MD. KHALEK MIAH	L. MUNJUR ALI	1216331420659	ROGHU RAMPUR	BAYEK	QUASBA	BRAHMAN BARIA	BUSINESSMAN	144000	72	MALE		84					
	47	30048	MD. JOYNAL ABEDIN	L. HASAN ALI	1216331420255	ROGHU RAMPUR	BAYEK	QUASBA	BRAHMAN BARIA	SERVICES HOLDER	168000	55	MALE		35					
	48	30049	MD.JALAL MIAH	L.TITON MIAH	1216331420353	ROGHU RAMPUR	BAYEK	QUASBA	BRAHMAN BARIA	BUSINESSMAN	180000	39	MALE		86					
	49	30050	MD. ABU JAHER	L. AB. HAKIM	1216331420642	ROGHU RAMPUR	BAYEK	QUASBA	BRAHMAN BARIA	BUSINESSMAN	96000	40	MALE	2.79	399					
	50	30051	MD. MAJHARUL ISLAM	L. AB. RAHMAN	1216331420512	ROGHU RAMPUR	BAYEK	QUASBA	BRAHMAN BARIA	TEACHER	414000	50	MALE	9	296					
	51	30052	MD. RIAYAD NURI	L.AB. MATIN SORKAR	1216331420507	ROGHU RAMPUR	BAYEK	QUASBA	BRAHMAN BARIA	BUSINESSMAN	168000	20	MALE		484					
	52	30053	MD. HARISH KHAN	MD. MORTOJA ALI	1216331420969	ROGHU RAMPUR	BAYEK	QUASBA	BRAHMAN BARIA	BUSINESSMAN	123600	30	MALE	2.68	414					
	53	30054	MD. MALON	L. ABDUL MANNAN		ROGHU RAMPUR	BAYEK	QUASBA	BRAHMAN BARIA	BUSINESSMAN	120000	45	MALE		214					
	54	30055	MD. ABUL KASAM	L. MOSKOT ALI	1216531420618	CHAND KHOLA	BAYEK	QUASBA	BRAHMAN	FARMER	504000	66	MALE	27.77	1743		1		18	

Area Code	Sl. No.	Form No.	Name of the HHs Head	F/H Name	National ID No.	Village	Union	Upazilla	District	Occupation	Income	Age	Sex	Total /dec Land lost	Pry Structures Sq. feet	Sec structure rft. Such as boundary wall	Sec structure no. such as Latrine, Tubewell etc.	Sec structure cft. such as water tank etc.	Number of trees on Private Land	Number of trees on GoB Land
									BARIA											
	55	30056	MD. ABUL HASAM	L. ABDUL HAKIM	1216331420619	CHAND KHOLA	BAYEK	QUASBA	BRAHMAN BARIA	FARMER	240000	61	MALE	7			1		46	
	56	30057	MD. ABUL HOSAN	L. ABDUL HAKIM	1216331420641	CHAND KHOLA	BAYEK	QUASBA	BRAHMAN BARIA	FARMER	120000	53	MALE	8			2		44	
	57	30058	JESMIN AKTER	MD. ABU TAHER	1216331420625	CHAND KHOLA	BAYEK	QUASBA	BRAHMAN BARIA	HOUSE WIFE	300000	32	FEMALE	6.29			1		13	
	58	30059	MD. ABDUL MALEK	L. SONDOR ALI	1216331420644	CHAND KHOLA	BAYEK	QUASBA	BRAHMAN BARIA	FARMER	120000	79	MALE	5.61	693		2		15	
	59	30060	MD. NAZRUL ISLAM	L. KERAMOT ALI	1216331420258	ROGHU RAMPUR	BAYEK	QUASBA	BRAHMAN BARIA	BUSINESSMAN	180000	70	MALE		440					
	60	30061	MD. ASHIKUR RAHMAN	L. MOHAMMAD ALI	121189420493	ROGHU RAMPUR	BAYEK	QUASBA	BRAHMAN BARIA	BUSINESSMAN	96000	42	MALE	15	1713		3		75	45
	61	30062	KOHINUR AKTER	L. ABU TAHER SORKAR	1216331420432	ROGHU RAMPUR	BAYEK	QUASBA	BRAHMAN BARIA	FARMER	96000	40	FEMALE		330					1
	62	30063	JAHANGGIR HOSSAIN	L. ABDUR SATTAR	19771216331000006	MONDU BAG	BAYEK	QUASBA	BRAHMAN BARIA	BUSINESSMAN	360000	36	MALE	19.21	1506		1		185	
	63	30064	SHUKTARA BEGUM	JAHANGIR ALAM	1926703015869	ROGHU RAMPUR	BAYEK	QUASBA	BRAHMAN BARIA	SERVICES HOLDER	316000	30	FEMALE		296					
	64	30067	MD. SHAJAHAN MIAH	L. ABDUL MALEK	1216331420612	CHAND KHOLA	BAYEK	QUASBA	BRAHMAN BARIA	FARMER	120000	52	MALE	9	72				24	
	65	30068	MD. ABDUL GAFFAR	L. CHOBIR ALI		CHAND KHOLA	BAYEK	QUASBA	BRAHMAN BARIA	OLD PEOPLE	120000	65	MALE	15	150	270			44	
	66	30071	MD. FARID MIAH	L. MIRO MIAH	1216331420604	CHAND KHOLA	BAYEK	QUASBA	BRAHMAN BARIA	BUSINESSMAN	550000	42	MALE	3.05	140		1		5	
	67	30072	MD. HUMAYAN KABIR	L. HAFIZ UDDIN	1216331420588	CHAND KHOLA	BAYEK	QUASBA	BRAHMAN BARIA	SERVICES HOLDER	240000	56	MALE	18	117	42	2		17	
	68	30073	SHA MD. ULULLAH	L. MOULOBI ABDUL GAFFAR	12163365732251	CHATUA KHOLA	KOIMUM PUR	QUASBA	BRAHMAN BARIA	SERVICES HOLDER	72000	42	MALE	10		12			45	
	69	30076	MD. AKKAS MIAH	ABDUL KHALEK	1216336035096	RAJ BOLLOB PUR	KOIMUM PUR	QUASBA	BRAHMAN BARIA	FARMER	120000	35	MALE	5	824		3			40
	70	30077	IDRIS MIAH	L. ALI AZAM		CHATUA KHOLA	KOIMUM PUR	QUASBA	BRAHMAN BARIA	FARMER	120000	65	MALE	5	1160					
	71	30078	OAHID MIAH	L. AL AMIN		RAJ BOLLOB PUR	KOIMUM PUR	QUASBA	BRAHMAN BARIA	FARMER	288000	70	MALE	8	144	50	1			
	72	30079	MD. SIRAJUL ISLAM	L. MD. ABDUR RAHMAN	1216336573239	CHATUA KHOLA	KOIMUM PUR	QUASBA	BRAHMAN BARIA	FARMER	360000	60	MALE	1.55			1		7	12
	73	30080	SIRU MIAH	L. TOROB ALI		DIGHIR PUR	KOIMUM PUR	QUASBA	BRAHMAN BARIA	OLD PEOPLE	236000	75	MALE	3	1142		2		22	
	74	30081	ALI MIAH	L. TAZUL UDDIN	1216336572139	DIGHIR PUR	KOIMUM PUR	QUASBA	BRAHMAN BARIA	BUSINESSMAN	80000	53	MALE	1.5	694		1		24	
	75	30082	HIRON MIAH	L. JULKU MIAH	1216336570572	NORTH CHAK BOSTA	KOIMUM PUR	QUASBA	BRAHMAN BARIA	OLD PEOPLE	260000	99	MALE	4	818				8	
	76	30083	ABDUS SALAM	L. ABED ALI	1216336571237	NORTH CHAK BOSTA	KOIMUM PUR	QUASBA	BRAHMAN BARIA	LABORERS	90000	50	MALE		700					2
	77	30084	RASHID MIAH	L. ABED ALI	1216336571224	NORTH CHAK BOSTA	KOIMUM PUR	QUASBA	BRAHMAN BARIA	FARMER	408000	70	MALE		411					
	78	30085	ABUL KASHEM	L. NURUL HAQUE MUNIS		NORTH CHAK BOSTA	KOIMUM PUR	QUASBA	BRAHMAN BARIA	EXPATRIATES	84000	40	MALE		491					
	79	30086	MD. TUTA MIAH	L. NURUL HAQUE	1216336571255	NORTH CHAK BOSTA	KOIMUM PUR	QUASBA	BRAHMAN BARIA	FARMER	158000	48	MALE		866					36
	80	30087	ABU TAHER	L. TAZUDDIN	1216336570582	NORTH CHAK BOSTA	KOIMUM PUR	QUASBA	BRAHMAN BARIA	OLD PEOPLE	130000	66	MALE	2.4	399				10	
	81	30088	MD. NAYEB ALI	L. ANSRA ALI	1216336570547	NORTH CHAK BOSTA	KOIMUM PUR	QUASBA	BRAHMAN BARIA	FARMER	288000	63	MALE	10.75	288				15	
	82	30089	ABDUR RAZZAK	L. JALAL UDDIN		NORTH CHAK BOSTA	KOIMUM PUR	QUASBA	BRAHMAN BARIA	OLD PEOPLE	484000	82	MALE	0.68			1		6	
	83	30090	ALI AJJOM	L. MOHABBAT ALI	1216336570526	NORTH CHAK BOSTA	KOIMUM PUR	QUASBA	BRAHMAN BARIA	RICKSHAW / VAN POLAR	382000	45	MALE	2.25					120	12
	84	30091	GOLAM MOSTAFA	L. ALI AKBER	1216336571191	NORTH CHAK BOSTA	KOIMUM PUR	QUASBA	BRAHMAN BARIA	LABORERS	120000	49	MALE		187		2			16
	85	30092	ABUL HASHEM	L. OHAB ALI	1216336571262	NORTH CHAK BOSTA	KOIMUM PUR	QUASBA	BRAHMAN BARIA	LABORERS	132000	65	MALE		609	120	2			1
	86	30093	ALI AKBAR	L. MOHABBAT ALI	1216336570628	NORTH CHAK BOSTA	KOIMUM PUR	QUASBA	BRAHMAN BARIA	RICKSHAW / VAN POLAR	132000	55	MALE	3.3	266				19	73
	87	30095	MD. YOUNUF MIAH	L. YOUSUF ALI	1216336571162	NORTH CHAK BOSTA	KOIMUM PUR	QUASBA	BRAHMAN BARIA	LABORERS	108000	30	MALE		468		2			4
	88	30096	RABEYA KHATUN	OMAR FARUQ	1216336571151	NORTH CHAK BOSTA	KOIMUM PUR	QUASBA	BRAHMAN BARIA	HOUSE WIFE	300000	42	FEMALE		162					3
	89	30097	MD. YASIN MIAH	L. HOSEN ALI	1216336571080	NORTH CHAK BOSTA	KOIMUM PUR	QUASBA	BRAHMAN BARIA	BUSINESSMAN	126000	44	MALE		124					

Area Code	Sl. No.	Form No.	Name of the HHs Head	F/H Name	National ID No.	Village	Union	Upazilla	District	Occupation	Income	Age	Sex	Total /dec Land lost	Pry Structures Sq. feet	Sec structure rft. Such as boundary wall	Sec structure no. such as Latrine, Tubewell etc.	Sec structure cft. such as water tank etc.	Number of trees on Private Land	Number of trees on GoB Land
	90	30098	MD. AMIR HOSSAIN	L. MONAF	1216356570466	NORTH CHAK BOSTA	KOIU PUR	QUASBA	BRAHMAN BARIA	FARMER	348000	46	MALE		210					
	91	30099	MST. ANJARA BEGUM	L. ALI AHMED	1216356570475	NORTH CHAK BOSTA	KOIU PUR	QUASBA	BRAHMAN BARIA	HOUSE WIFE	216000	55	FEMALE	4.46	891		1		9	31
	92	30100	MD. SOFIQ	L. ABDUL GONI	1216356570604	NORTH CHAK BOSTA	KOIU PUR	QUASBA	BRAHMAN BARIA	FARMER	120000	38	MALE	1.33	1095		2		7	13
	93	30101	RAFIQ	L. GONI MIAH	1216356570444	NORTH CHAK BOSTA	KOIU PUR	QUASBA	BRAHMAN BARIA	FARMER	115000	42	MALE	1.58	492		1		3	
	94	30102	MD. SHAHIDUL ISLAM	L. ABDUL GONI	1216356570470	NORTH CHAK BOSTA	KOIU PUR	QUASBA	BRAHMAN BARIA	OLD PEOPLE	412000	64	MALE	3.79	290					
	95	30103	MD. EUNUS MIAH	L. SURUJ MIA	1216356570486	NORTH CHAK BOSTA	KOIU PUR	QUASBA	BRAHMAN BARIA	FARMER	224000	60	MALE	0.83	613		2		3	19
	96	30104	MAMATAZ AKTER LATA	IKBAL HOSSAIN	1216356042827	NORTH CHAK BOSTA	KOIU PUR	QUASBA	BRAHMAN BARIA	HOUSE WIFE	120000	27	FEMALE	1.51	752		3		4	
	97	30105	RAHIMA AKTER	MD. JILANI	1216356570483	NORTH CHAK BOSTA	KOIU PUR	QUASBA	BRAHMAN BARIA	HOUSE WIFE	240000	40	FEMALE	0.74	351	90	2		27	25
	98	30106	ABDUL HASEM	L. MD. SOROT ALI	1216356570430	NORTH CHAK BOSTA	KOIU PUR	QUASBA	BRAHMAN BARIA	OLD PEOPLE	264000	70	MALE	3			1	270	8	40
	99	30107	JOYDUL HOSSAIN	L. ABDUL SOBHAN	1216356570418	NORTH CHAK BOSTA	KOIU PUR	QUASBA	BRAHMAN BARIA	RETIED	160000	70	MALE	1.23	247	15	1		4	17
	100	30108	YOUNUS MIAH	L. ALI HOSSAIN	1216356571125	NORTH CHAK BOSTA	KOIU PUR	QUASBA	BRAHMAN BARIA	OLD PEOPLE	70000	58	MALE		360					
	101	30109	SULTAN AHMED	L. ABDUL MOTALEB		NORTH CHAK BOSTA	KOIU PUR	QUASBA	BRAHMAN BARIA	RETIED	60000	55	MALE	2.31	1200		1		23	44
	102	30110	AMIN MIAH	L. OLIULLAH	1216356570853	GANGASAGAR	KOIU PUR	QUASBA	BRAHMAN BARIA	FARMER	60000	42	MALE	5.35	198				19	5
	103	30111	JAMAL UDDIN	L. SAHEB ALI	1216356570307	GANGASAGAR	KOIU PUR	QUASBA	BRAHMAN BARIA	FARMER	96000	65	MALE	1.45	666	35	1		11	5
	104	30112	MD. AL AMIN	MD. JAHANGIR	1216356570823	RAMCHANDRAPUR	KOIU PUR	QUASBA	BRAHMAN BARIA	MASON	60000	19	MALE		360		2			23
	105	30113	NURUL ISLAM	L. KANTER ALI	1216356570725	GANGASAGAR	KOIU PUR	QUASBA	BRAHMAN BARIA	BUSINESSMAN	130000	61	MALE	2.5	1136		1		1	
	106	30114	MD. SAMIR HOSAIN	MD. SIRU MIAH	1216356571302	GANGASAGAR	KOIU PUR	QUASBA	BRAHMAN BARIA	BUSINESSMAN	60000	40	MALE		528		1			
	107	30116	MD. JAHANGIR ALAM	MD. MOHOR ALI	1216356570371	GANGASAGAR	KOIU PUR	QUASBA	BRAHMAN BARIA	FARMER	108000	42	MALE		792		2			
	108	30117	MD. HIRON MIAH	L. ABDUR RAHMAN	1216356570368	GANGASAGAR	KOIU PUR	QUASBA	BRAHMAN BARIA	LABORERS	72000	60	MALE		350		2			
	109	30118	MAFUJ MIAH	ABDUL MALEK	1216356570720	GANGASAGAR	KOIU PUR	QUASBA	BRAHMAN BARIA	SERVICES HOLDER	320000	60	MALE		105					
	110	30119	MD. ABDUL MALEK	L. ABDUL GONI	1216356570398	GANGASAGAR	KOIU PUR	QUASBA	BRAHMAN BARIA	LABORERS	72000	58	MALE		363		2			29
	111	30120	MD. SHAJAHAN	MD. ABDUL MALEK	1216356570378	GANGASAGAR	KOIU PUR	QUASBA	BRAHMAN BARIA	LABORERS	72000	35	MALE		170					
	112	30121	MD. NURUL ISLAM	L. ISMAIL	1216356570363	GANGASAGAR	KOIU PUR	QUASBA	BRAHMAN BARIA	FARMER	120000	50	MALE	2.1	562		2			1
	113	30122	MD. OWASHIM MIAH	DUDU MIAH	19851216356000026	GANGASAGAR	KOIU PUR	QUASBA	BRAHMAN BARIA	LABORERS	96000	30	MALE		109					
	114	30123	MD. MIJAN	MD. HIRON MIAH	1216356570369	GANGASAGAR	KOIU PUR	QUASBA	BRAHMAN BARIA	LABORERS	192000	28	MALE		280					
	115	30124	MD. RIPON	SAMSU MIAH	1216356570730	GANGASAGAR	KOIU PUR	QUASBA	BRAHMAN BARIA	BUSINESSMAN	120000	30	MALE	4.18	1020		3		50	
	116	30125	ISMAIL	SUROJ MIAH	1216356570703	GANGASAGAR	KOIU PUR	QUASBA	BRAHMAN BARIA	BUSINESSMAN	120000	40	MALE	2	644		2		4	
	117	30126	MD.HOSSAIN	SURUJ MIA	19821216356000	GANGASAGAR	KOIU PUR	QUASBA	BRAHMAN BARIA	LABORERS	72000	31	MALE	1.5	669		1		10	31
	118	30127	KAWSER	SORUJ MIA	1216356570708	GANGASAGAR	KOIU PUR	QUASBA	BRAHMAN BARIA	LABORERS	72000	25	MALE	0.5	576				3	
	119	30128	MD. ALI HOS	L. MOKSED ALI	1226309607406	HOKAR	QUASBA POURASHAVA	QUASBA	BRAHMAN BARIA	BUSINESSMAN	390000	63	MALE		583	25	2			25
	120	30129	MD. RAJU	MD. ADAR MIA		HOKAR	QUASBA POURASHAVA	QUASBA	BRAHMAN BARIA	RICKSHAW / VAN POLAR	108000	25	MALE		326		2			
	121	30130	MST. MORSHEDA	MD. KAMAL HOSSAIN	1226309607530	HOKAR	QUASBA POURASHAVA	QUASBA	BRAHMAN BARIA	HOUSE WIFE	240000	25	FEMALE	1.29	382	40	2		8	
	122	30131	MD. ZAMIR KHA	MD.ANAM KHA	1226309607602	HOKAR	QUASBA POURASHAVA	QUASBA	BRAHMAN BARIA	BUSINESSMAN	120000	35	MALE	1.22	1978					
	123	30132	MD.ANAM KHA	LET KANTER KHA	1226309607603	HOKAR	QUASBA POURASHAVA	QUASBA	BRAHMAN BARIA	BUSINESSMAN	60000	71	MALE	2.62	924		1		61	
	124	30133	MD. MOKBUL	MD. ANAM KHA	1226309607528	HOKAR	QUASBA POURASHAVA	QUASBA	BRAHMAN BARIA	BUSINESSMAN	280000	37	MALE		508					
	125	30134	JARIN KHATUN	MD. NASIR MIAH	1226309607564	HOKAR	QUASBA	QUASBA	BRAHMAN BARIA	SERVANT	36000	41	FEMALE		352		2			3

Area Code	Sl. No.	Form No.	Name of the HHs Head	F/H Name	National ID No.	Village	Union	Upazilla	District	Occupation	Income	Age	Sex	Total /dec Land lost	Pry Structures Sq. feet	Sec structure rft. Such as boundary wall	Sec structure no. such as Latrine, Tubewell etc.	Sec structure cft. such as water tank etc.	Number of trees on Private Land	Number of trees on GoB Land
							POURASHAVA		BARIA											
	126	30135	MD. HOSSAIN MIA	L. ROBI MIA	1226309607409	HOKAR	QUASBA POURASHAVA	QUASBA	BRAHMAN BARIA	RICKSHAW / VAN POLAR	210000	40	MALE		317					
	127	30136	MRS. ORUNA BEGUM	MD. JOSIM	1226309607488	HOKAR	QUASBA POURASHAVA	QUASBA	BRAHMAN BARIA	HOUSE WIFE	247200	31	FEMALE		294					
	128	30137	MD. RUKKO MIA	L. GOLAM NOBI	1226309607401	HOKAR	QUASBA POURASHAVA	QUASBA	BRAHMAN BARIA	BUSINESSMAN	144000	42	MALE		335					
	129	30138	MD. HALAL UDDIN	L. GOLAM NOBI	841226376021974	HOKAR	QUASBA POURASHAVA	QUASBA	BRAHMAN BARIA	BUSINESSMAN	210000	31	MALE		106					
	130	30139	DON MIAH	L. SIKANDER ALI	1216356570702	GANGASAGAR	QUASBA POURASHAVA	QUASBA	BRAHMAN BARIA	BUSINESSMAN	84000	54	MALE		2888					
	131	30140	MD.SHAPON	MD.CHAN MIAH		GANGASAGAR	QUASBA POURASHAVA	QUASBA	BRAHMAN BARIA	BUSINESSMAN	96000	18	MALE		79					
	132	30141	JAHANARA BEGUM	LET ALI AKKASH VOUAH	1226309607232	HOKAR	QUASBA POURASHAVA	QUASBA	BRAHMAN BARIA	BUSINESSMAN	84000	56	FEMALE	2.8	523				6	17
	133	30143	NASIR MIAH	ABDUL MALEK	1216356570396	GANGASAGAR	KOILUM PUR	QUASBA	BRAHMAN BARIA	FARMER	270000	32	MALE	2.5	153				18	
	134	30144	NUR ISLAM	LET MEHER ALI	1226308606063	KALIKAPUR	QUASBA POURASHAVA	QUASBA	BRAHMAN BARIA	FARMER	240000	66	MALE	2.75	690				36	14
	135	30145	MD. HABIBUR RAHMAN	NURUL ISLAM	1216356570299	HOKAR	QUASBA POURASHAVA	QUASBA	BRAHMAN BARIA	BUSINESSMAN	144000	37	MALE		209					
	136	30146	JAHANGGIR ALOM	LET ABDUR SHOBHAN	87227609048188	HOKAR	QUASBA POURASHAVA	QUASBA	BRAHMAN BARIA	FARMER	144000	25	MALE		368					
	137	30147	EDON MIAH	LET SHAMSU MIAH	122639607647	HOKAR	QUASBA POURASHAVA	QUASBA	BRAHMAN BARIA	BUSINESSMAN	120000	36	MALE		238					5
	138	30148	HANIF	LET ABDUR RASHID	1216356370712	HOKAR	QUASBA POURASHAVA	QUASBA	BRAHMAN BARIA	BUSINESSMAN	228000	32	MALE		86		2			
	139	30149	DULAL	LET ABDUR RASHID	71216356015460	GANGASAGAR	KOILUM PUR	QUASBA	BRAHMAN BARIA	BUSINESSMAN	144000	31	MALE		155					
	140	30150	MORSED ALOM	ALI AZOM	1226309607380	HOKAR	QUASBA POURASHAVA	QUASBA	BRAHMAN BARIA	LABORERS	72000	38	MALE		373		1			
	141	30151	SHAHARA KHATUN	RASID MIAH	1226309607228	HOKAR	QUASBA POURASHAVA	QUASBA	BRAHMAN BARIA	LABORERS	84000	46	FEMALE		102					7
	142	30152	HASINA BEGUM	LET RAFIKUL ISLAM	1226309607438	HOKAR	QUASBA POURASHAVA	QUASBA	BRAHMAN BARIA	FARMER	120000	41	FEMALE	5.06	1563	89	2		7	
	143	30154	BEAUTY AKHTER	LET EDRISH MIAH	1226309607448	HOKAR	QUASBA POURASHAVA	QUASBA	BRAHMAN BARIA	LABORERS	36000	30	FEMALE		174		1			
	144	30155	BIBI SHALEHA	LET ESHAK MUNCHI	1226309607229	HOKAR	QUASBA POURASHAVA	QUASBA	BRAHMAN BARIA	LABORERS	72000	61	FEMALE		313		1			
	145	30156	MUKTAL HOSSAIN	LET ALI AHHAMAD	1226309607444	HOKAR	QUASBA POURASHAVA	QUASBA	BRAHMAN BARIA	LABORERS	120000	46	MALE		553		2			29
	146	30157	MD.KHOKON	ABDUR RAZZAK	1226309607062	HOKAR	QUASBA POURASHAVA	QUASBA	BRAHMAN BARIA	FARMER	120000	43	MALE		403		1			5
	147	30158	ABDUL RAZZAK	LET AMMAR ALI	1226309607607	HOKAR	QUASBA POURASHAVA	QUASBA	BRAHMAN BARIA	OLD PEOPLE	190200	76	MALE		613					
	148	30159	MD.EDON MIAH	MD.ABDUR RAZZAK	1226309607451	HOKAR	QUASBA POURASHAVA	QUASBA	BRAHMAN BARIA	RICKSHAW / VAN POLAR	144000	38	MALE		369		1			
	149	30160	MILON MIAH	LET ANNU MIAH	1226309607433	HOKAR	QUASBA POURASHAVA	QUASBA	BRAHMAN BARIA	LABORERS	96000	46	MALE		642		2			9
	150	30161	MD. SULTAN	L. NJRU MIA	1226307603968	HOKAR	QUASBA POURASHAVA	QUASBA	BRAHMAN BARIA	BUSINESSMAN	70000	40	MALE		319					
	151	30162	MD. KHURSHED ALAM	KAZI MOKHLESUR RAHMAN	1226308606212	KALIKAPUR	QUASBA POURASHAVA	QUASBA	BRAHMAN BARIA	FARMER	243000	35	MALE	5.5	591		1		28	
	152	30163	ABDUL JABBAR	ABDUL KHALEK		KALIKAPUR	QUASBA POURASHAVA	QUASBA	BRAHMAN BARIA	SERVICES HOLDER	30000	55	MALE		553	65	2			
	153	30164	NUR HOSSAIN	L. TALEB HOSSAIN	1226308606205	KALIKAPUR	QUASBA POURASHAVA	QUASBA	BRAHMAN BARIA	SERVICES HOLDER	132000	53	MALE		402	85	1			
	154	30165	MD. DULAL HOSSIAN	MD.ABDUL KHIUM	1226308605467	KALIKAPUR	QUASBA POURASHAVA	QUASBA	BRAHMAN BARIA	BUSINESSMAN	420000	34	MALE		86					
	155	30166	MD. ABDUS SATTAR	L. ABID ALI		KALIKAPUR	QUASBA POURASHAVA	QUASBA	BRAHMAN BARIA	BUSINESSMAN	108000	40	MALE		80					
	156	30167	MD. ESMIL	L. SOJON ALI		KALIKAPUR	QUASBA POURASHAVA	QUASBA	BRAHMAN BARIA	BUSINESSMAN	120000	32	MALE		316					
	157	30168	KHUKSHID MIA	L. LALU MIA	1226308606172	KALIKAPUR	QUASBA POURASHAVA	QUASBA	BRAHMAN BARIA	LABORERS	135000	48	MALE		378		2			66
	158	30169	MAHMUD			KALIKAPUR	QUASBA POURASHAVA	QUASBA	BRAHMAN BARIA	BUSINESSMAN	130000	35	MALE		72					
	159	30170	MD. RAKIBUL ISLAM	HAIDER ALI		KALIKAPUR	QUASBA POURASHAVA	QUASBA	BRAHMAN BARIA	SERVICES HOLDER	122400	18	MALE		56					
	160	30171	MD. MONU MIAH	L. ABUL HASEM	1226308605729	BARPARA	QUASBA POURASHAVA	QUASBA	BRAHMAN BARIA	BUSINESSMAN	66000	56	MALE		2800		1			

Area Code	Sl. No.	Form No.	Name of the HHs Head	F/H Name	National ID No.	Village	Union	Upazilla	District	Occupation	Income	Age	Sex	Total /dec Land lost	Pry Structures Sq. feet	Sec structure rft. Such as boundary wall	Sec structure no. such as Latrine, Tubewell etc.	Sec structure cft. such as water tank etc.	Number of trees on Private Land	Number of trees on GoB Land
	161	30172	ALAM MIAH	JARU MIA		KOSBA	QUASBA POURASHAVA	QUASBA	BRAHMAN BARIA	BUSINESSMAN	396000	22	MALE		56					
	162	30173	MALU MIAH	ABDUR RAHIM		DHAR PARA	QUASBA POURASHAVA	QUASBA	BRAHMAN BARIA	BUSINESSMAN	120000	50	MALE		187					
	163	30174	ABDUL MOTALEB	LOLIF ALI	1226308603645	KALIKAPUR	QUASBA POURASHAVA	QUASBA	BRAHMAN BARIA	BUSINESSMAN	636000	55	MALE		97					
	164	30175	MD. SHANU MIAH	L. ROHIM UDDIN	1226308606015	KALIKAPUR	QUASBA POURASHAVA	QUASBA	BRAHMAN BARIA	RETIED	360000	58	MALE		51					
	165	30176	MAIN UDDIN DULAL	L. ANU MIA		TARAPUR	QUASBA POURASHAVA	QUASBA	BRAHMAN BARIA	EXPATRIATES	240000	33	MALE		187					
	166	30177	MD. JAKIR HOSSIAN	L. TALEB HOSSIAN		KALIKAPUR	QUASBA POURASHAVA	QUASBA	BRAHMAN BARIA	BUSINESSMAN	96000	45	MALE		141					
	167	30178	MD. YOUNUS MIA	L. ABDUR RAHMAN	1226307602969	TARAPUR	QUASBA POURASHAVA	QUASBA	BRAHMAN BARIA	BUSINESSMAN	250000	53	MALE		58					
	168	30179	MD. SALIM MIA	L. SAHAJAHAN MIA	1226308606167	KALIKAPUR	QUASBA POURASHAVA	QUASBA	BRAHMAN BARIA	BUSINESSMAN	48000	49	MALE		480		1			
	169	30180	HUMAON KABIR	L. SARAFAT ALI		TARAPUR	QUASBA POURASHAVA	QUASBA	BRAHMAN BARIA	FARMER	180000	55	MALE		44					
	170	30181	KABIR HOSSIAN	MOHON MIA	1226307602944	TARAPUR	QUASBA POURASHAVA	QUASBA	BRAHMAN BARIA	RICKSHAW / VAN POLAR	72000	30	MALE		150		1			
	171	30182	AMALOK	ANU MIA	1226307603334	TARAPUR	QUASBA POURASHAVA	QUASBA	BRAHMAN BARIA	LABORERS	54000	40	MALE		317					
	172	30183	MD. BASIR	ABDU MIA		TARAPUR	QUASBA POURASHAVA	QUASBA	BRAHMAN BARIA	BUSINESSMAN	54000	38	MALE		143					
	173	30184	MD. RUHUL AMIN	ABDUR MANNAR		TARAPUR	QUASBA POURASHAVA	QUASBA	BRAHMAN BARIA	BUSINESSMAN	348000	30	MALE		182					
	174	30185	MD. NASIR MIAH	ABDUL MOTALEB	1226307603069	TARAPUR	QUASBA POURASHAVA	QUASBA	BRAHMAN BARIA	RICKSHAW / VAN POLAR	70000	51	MALE		480		2			
	175	30186	MD. SOPON MIA	L. MINNAT ALI	1226305598131	TARAPUR	QUASBA POURASHAVA	QUASBA	BRAHMAN BARIA	BUSINESSMAN	158000	67	MALE	3.12	687				25	
	176	30187	MONORA BEGUM	SAYED MIA	1226308606062	TARAPUR	QUASBA POURASHAVA	QUASBA	BRAHMAN BARIA	HOUSE WIFE	50000	45	FEMALE		960					5
	177	30188	ROMCHAND BEGUM	L. FAUL MIA	1226307603005	TARAPUR	QUASBA POURASHAVA	QUASBA	BRAHMAN BARIA	OLD PEOPLE	21600	73	FEMALE		146					3
	178	30189	KULSUM BEUGM	L. DULA MIA	1226307602977	TARAPUR	QUASBA POURASHAVA	QUASBA	BRAHMAN BARIA	SERVANT	98000	48	FEMALE		1075					12
	179	30190	MD. BILLAL HOSSAIN	L. FALU MIA	1226307603009	TARAPUR	QUASBA POURASHAVA	QUASBA	BRAHMAN BARIA	BUSINESSMAN	65000	37	MALE	2	160		5	196	15	41
	180	30192	MD. SARU BHUYAN	L. MOFQJOL HOSSAIN	1226307603020	TARAPUR	QUASBA POURASHAVA	QUASBA	BRAHMAN BARIA	RETIED	400000	55	MALE	3		41		1944	18	31
	181	30193	MD. POLASH MIHA	L. MONGOL MIA		TARAPUR	QUASBA POURASHAVA	QUASBA	BRAHMAN BARIA	LABORERS	72000	25	MALE		381		1			7
	182	30194	MD. HANIF	L. ROPON ALI	1226307602949	TARAPUR	QUASBA POURASHAVA	QUASBA	BRAHMAN BARIA	RICKSHAW / VAN POLAR	72000	37	MALE		240					
	183	30195	MD. KAJAL	ABDUL HANNAN	19801595511000065	TARAPUR	QUASBA POURASHAVA	QUASBA	BRAHMAN BARIA	DRIVER	90000	35	MALE		294		1			6
	184	30196	KALUMIAH	MD. HANNAN MIA		TARAPUR	QUASBA POURASHAVA	QUASBA	BRAHMAN BARIA	RICKSHAW / VAN POLAR	65000	32	MALE		96					
	185	30197	SUMAN MIAH	MD. YOUNUS MIA	1226307602905	TARAPUR	QUASBA POURASHAVA	QUASBA	BRAHMAN BARIA	LABORERS	72000	30	MALE		220					
	186	30198	MD. KHODDOS MIAH	L. ABDUR SORIF	1226306600449	CHARA NAL	QUASBA POURASHAVA	QUASBA	BRAHMAN BARIA	UNEMPLOYED	252000	46	MALE	4.7	489		2		14	
	187	30199	MD. HOSSAIN MIAH	L. KHORSHED MIA		CHARA NAL	QUASBA POURASHAVA	QUASBA	BRAHMAN BARIA	EXPATRIATES	180000	42	MALE		495					33
	188	30200	MD. SANO MIAH	L. MUKSUD ALI SORKAR	1226306600919	CHARA NAL	QUASBA POURASHAVA	QUASBA	BRAHMAN BARIA	BUSINESSMAN	120000	66	MALE		970	21	2			11
	189	30201	NOUAB MIAH	L. JONAB ALI	1226306600457	CHARA NAL	QUASBA POURASHAVA	QUASBA	BRAHMAN BARIA	FARMER	144000	66	MALE		417	70	2			
	190	30202	MD. DULAL MIAH	MUNAF MIA		CHARA NAL	QUASBA POURASHAVA	QUASBA	BRAHMAN BARIA	BUSINESSMAN	360000	50	MALE	7.4	190		1		207	4
	191	30203	BACHCHU MIAH	L. ALI AJUM	40203010910077	CHARA NAL	QUASBA POURASHAVA	QUASBA	BRAHMAN BARIA	BUSINESSMAN	420000	44	MALE			50	1			
	192	30204	MD. HIRA CHAN	L. MOKSUD ALI	1226306999269	CHARA NAL	QUASBA POURASHAVA	QUASBA	BRAHMAN BARIA	FARMER	144000	68	MALE		304	25	2			
	193	30205	MD. AL- AMIN	HIRA CHAN	1226306600993	CHARA NAL	QUASBA POURASHAVA	QUASBA	BRAHMAN BARIA	BUSINESSMAN	120000	30	MALE	1	249					
	194	30206	ABDUL KADIR	L. NIAZ ALI	1226306600483	CHARA NAL	QUASBA POURASHAVA	QUASBA	BRAHMAN BARIA	FARMER	36000	31	MALE	3.59	473				36	
	195	30207	MAJANOR RAHAN	ALI AHMED	1226306601441	CHARA NAL	QUASBA POURASHAVA	QUASBA	BRAHMAN BARIA	LABORERS	60000	50	MALE	2.4	241				10	3
	196	30208	MD. FUL MIA	L. MOTI MIA	19701227606046854	CHARA NAL	QUASBA	QUASBA	BRAHMAN BARIA	BUSINESSMAN	288000	45	MALE		217					

Area Code	Sl. No.	Form No.	Name of the HHs Head	F/H Name	National ID No.	Village	Union	Upazilla	District	Occupation	Income	Age	Sex	Total /dec Land lost	Pry Structures Sq. feet	Sec structure rft. Such as boundary wall	Sec structure no. such as Latrine, Tubewell etc.	Sec structure cft. such as water tank etc.	Number of trees on Private Land	Number of trees on GoB Land
							POURASHAVA		BARIA											
	197	30209	MD. AUHID MIAH	L. CHARAG ALI	1226306599385	CHARA NAL	QUASBA POURASHAVA	QUASBA	BRAHMAN BARIA	BUSINESSMAN	120000	56	MALE	4	497					
	198	30210	MD. MAHAFUL MIAH	HAZI ALI AHMED	1226306600767	CHARA NAL	QUASBA POURASHAVA	QUASBA	BRAHMAN BARIA	BUSINESSMAN	168000	42	MALE		458					
	199	30211	MD. RABIULLAH	MD. NURUL ISLAM	1226306599300	NOYA PARA	QUASBA POURASHAVA	QUASBA	BRAHMAN BARIA	BUSINESSMAN	276000	25	MALE	1.2	1566	72				
	200	30212	MD. ABU T AHIR SORKER	L. SUNDOR ALI	1226306599292	NOYA PARA	QUASBA POURASHAVA	QUASBA	BRAHMAN BARIA	FARMER	996000	66	MALE	3.04	60	20	1			
	201	30213	HAFafa KHATUN	L. ABDUL KASEM	1226306599296	NOYA PARA	QUASBA POURASHAVA	QUASBA	BRAHMAN BARIA	HOUSE WIFE	588000	56	FEMALE		463	15	2			
	202	30214	MD. ANFAR ALI	L. MOFIZ MIA	122606539289	NOYA PARA	QUASBA POURASHAVA	QUASBA	BRAHMAN BARIA	RICKSHAW / VAN POLAR	72000	56	MALE		163					
	203	30215	MD. SORUF MIAH	L. AMIR BOX	1226306599444	NOYA PARA	QUASBA POURASHAVA	QUASBA	BRAHMAN BARIA	FARMER	132000	61	MALE		431		1			
	204	30216	MD. SAJON ALI	L. RASOT ALI	1226306399233	NOYA PARA	QUASBA POURASHAVA	QUASBA	BRAHMAN BARIA	RETIED	276000	81	MALE		120					
	205	30217	MD. ABDUL KARIM	L. RIYAD ALI	1226306599310	NOYA PARA	QUASBA POURASHAVA	QUASBA	BRAHMAN BARIA	RETIED	36000	71	MALE	3.4	1658					
	206	30218	ABDUL KHALEK BHUIAN	L. MINDI ALI	1216306599308	NOYA PARA	QUASBA POURASHAVA	QUASBA	BRAHMAN BARIA	OLD PEOPLE	540000	71	MALE	3	1697		1		9	
	207	30219	MD. DALOAR	L. MOTALEB	1226306599434	NOYA PARA	QUASBA POURASHAVA	QUASBA	BRAHMAN BARIA	UNEMPLOYED	330000	35	MALE	0.35			1			
	208	30220	KAZI AMANULLAH	L. KAZI MAZEDUL ISLAM		CHAPIYA	BINAUTY	QUASBA	BRAHMAN BARIA	FARMER	120000	45	MALE	17.5	216					
	209	30221	MD.ABDUR RAZZAK	L. ABDUL MALEK		CHAPIYA	BINAUTY	QUASBA	BRAHMAN BARIA	FARMER	216000	55	MALE	2.5	936		4		21	
	210	30222	SHACHU MIAH	ANU MIAH	1216337561378	CHAPIYA	BINAUTY	QUASBA	BRAHMAN BARIA	LABORERS	98000	36	MALE	1.5	448		1		7	
	211	30223	ANOWAR HOSSAIN	L. ABDUR RAHMAN		CHAPIYA	BINAUTY	QUASBA	BRAHMAN BARIA	OLD PEOPLE	270000	67	MALE	2.5	400				15	
	212	30224	SHAFIKUL ISLAM	ANOWAR		CHAPIYA	BINAUTY	QUASBA	BRAHMAN BARIA	LABORERS	36000	30	MALE	1.2	317	20	2		9	
	213	30225	MD. MOSTOFA	MD. ALI AZOM		CHAPIYA	BINAUTY	QUASBA	BRAHMAN BARIA	SERVICES HOLDER	170000	27	MALE	1.65	626					
	214	30226	MD. NOWAB MIAH	MD. ALI AZOM	1216337561359	CHAPIYA	BINAUTY	QUASBA	BRAHMAN BARIA	BUSINESSMAN	144000	42	MALE	3.5	510				6	
	215	30227	MD. HANIF MIAH	L. ABDUR RAHMAN	1216337562396	CHAPIYA	BINAUTY	QUASBA	BRAHMAN BARIA	LABORERS	70000	49	MALE	2.6	406					
	216	30228	MD. OLI ULLAH	L. BOZLU MIAH	1216337559382	CHAPIYA	BINAUTY	QUASBA	BRAHMAN BARIA	OLD PEOPLE	360000	59	MALE	2.4	818		1		22	
	217	30229	MD. SHAFIK MIAH	MD. ABDUL ZALIL	121337559532	BRAMMAN	QUASBA POURASHAVA	QUASBA	BRAHMAN BARIA	FARMER	150000	31	MALE		7292					14
	218	30230	MD. ABUL KASHEM MASTER	L. SHIRAZUL ISLAM	1216337559416	BRAMMAN	QUASBA POURASHAVA	QUASBA	BRAHMAN BARIA	TEACHER	135300	56	MALE		120					
	219	30231	MD.SANU MIAH	L. BD. ALI AHMMAD	1216350525246	GOPINATHPUR	GOPINATH PUR	QUASBA	BRAHMAN BARIA	FARMER	96000	58	MALE		469		2		9	
	220	30232	MD. ALI ZAHER	L. AB. GOFUR (P.C)	1216350525234	GOPINATHPUR	GOPINATH PUR	QUASBA	BRAHMAN BARIA	BUSINESSMAN	600000	55	MALE		99				33	
	221	30234	SAHADAT HOSSAIN	L. FAYEJ AHMMAD CHOWDHURY		IMAM BARI	GOPINATH PUR	QUASBA	BRAHMAN BARIA	SERVICES HOLDER	420000	65	MALE		491					
	222	30235	MD. RAJIBUL ISLAM	L. ZAN MOHAMMAD	1216350525043	GOPINATHPUR	GOPINATH PUR	QUASBA	BRAHMAN BARIA	BUSINESSMAN	288000	20	MALE		375					
	223	30240	AYSA KHATUN			BRAMMAN	GOPINATH PUR	QUASBA	BRAHMAN BARIA	SERVICES HOLDER	150000	22	FEMALE		259					
	224	30241	MD.ZAKIR HOSSAIN	KERAMOT ALI	19781216350000018	IMAM BARI	GOPINATH PUR	QUASBA	BRAHMAN BARIA	FARMER	180000	35	MALE		299					
	225	30242	KERAMAT ALI	L. ANSOR ALI	1216350523592	IMAM BARI	GOPINATH PUR	QUASBA	BRAHMAN BARIA	FARMER	320000	70	MALE		312					
	226	30243	MD. NADO CHOWDHURY	L. OSI UDDIN CHOWDHURY	1216350522685	IMAM BARI	GOPINATH PUR	QUASBA	BRAHMAN BARIA	BUSINESSMAN	150000	80	MALE		54		1			
	227	30245	SHAHID ALAM	ALI AHMMAD KHONDOKER	1216350525454	GOPINATHPUR	GOPINATH PUR	QUASBA	BRAHMAN BARIA	BUSINESSMAN	84000	38	MALE		90					
	228	30246	MOHAMMAD MAKSUDUL ISLAM BHUIYA	ABDUR NUR BHUIYA		NEMTABAD	BINAUTY	QUASBA	BRAHMAN BARIA	EXPATRIATES	240000	42	MALE		4462					
	229	30247	MD. SULMAN BHUIYAN	AB. AZIZ BHUIYAN	1216337553730	NEMTABAD	BINAUTY	QUASBA	BRAHMAN BARIA	BUSINESSMAN	140000	37	MALE		124					
	230	30248	MD. AKTER HOSSAIN BHUIYAN	L. BOZLUR HOSSAINBHUIYA		NEMTABAD	BINAUTY	QUASBA	BRAHMAN BARIA	BUSINESSMAN	240000	28	MALE		53					
	231	30249	MONIR HOSSAIN	L. AB. SAMAD	1216350522246	GOPINATHPUR	GOPINATH PUR	QUASBA	BRAHMAN	FARMER	120000	48	MALE		63					

Area Code	Sl. No.	Form No.	Name of the HHs Head	F/H Name	National ID No.	Village	Union	Upazilla	District	Occupation	Income	Age	Sex	Total /dec Land lost	Pry Structures Sq. feet	Sec structure rft. Such as boundary wall	Sec structure no. such as Latrine, Tubewell etc.	Sec structure cft. such as water tank etc.	Number of trees on Private Land	Number of trees on GoB Land
									BARIA											
	232	30250	MD. MONIR HOSSAIN	L. BAZLUR RAHMAN BHUIYA		NEMTABAD	BINAUTY	QUASBA	BRAHMAN BARIA	EXPATRIATES	240000	40	MALE		400					
	233	30251	MOSLEM BHUIYA	L. AYET ALI BHUIYA	1216337553687	NEMTABAD	BINAUTY	QUASBA	BRAHMAN BARIA	FARMER	300000	62	MALE		306					
	234	30252	MD. SHAFIKUL ISLAM	L. MD. AYET ALI BHUIYA	1216337553133	NEMTABAD	BINAUTY	QUASBA	BRAHMAN BARIA	BUSINESSMAN	240000	63	MALE		275					
	235	30253	DULAL CHANDRA SEEL	BOJENDRONATH CHANDRAN SEEL	1216337555237	DHAR PARA	BINAUTY	QUASBA	BRAHMAN BARIA	BUSINESSMAN	72000	45	MALE		170					
	236	30254	MD. YUNUS	L. MD. ABU MUNSI	1216337553257	NEMTABAD	BINAUTY	QUASBA	BRAHMAN BARIA	FARMER	100000	45	MALE		300					
	237	30255	DR. SIRAJUL ISLAM	L. AB. SOBHAN	5540207020210086	NEMTABAD	BINAUTY	QUASBA	BRAHMAN BARIA	BUSINESSMAN	540000	60	MALE		195					
	238	30256	MD. A. FOYJ BUIAH	L. AB. OWAHEA BHUIYA	1216337553414	NEMTABAD	BINAUTY	QUASBA	BRAHMAN BARIA	BUSINESSMAN	76800	55	MALE		305					
	239	30265	MD. JAHANGIR SARKAR	L. AB. HASIM FOKIR	1216350524047	GOPINATHPUR	GOPINATH PUR	QUASBA	BRAHMAN BARIA	FARMER	250000	36	MALE		120					
	240	30266	MD. MANJU MIAH	L. ZALAL UDDIN	1216350521251	GOPINATHPUR	GOPINATH PUR	QUASBA	BRAHMAN BARIA	BUSINESSMAN	820000	57	MALE		260	21	2			
	241	30267	MD. ABDUL LATIF	L. AB. ROUF MIA	1216350524163	GOPINATHPUR	GOPINATH PUR	QUASBA	BRAHMAN BARIA	BUSINESSMAN	136000	55	MALE		267					
	242	30268	MD. AL. AMIN	MD. FIROJ MIA		GOPINATHPUR	GOPINATH PUR	ADARSA SADAR THANA	COMILLA	FARMER	132000	33	MALE		207					
	243	30269	SHAPON CHAWDHURY	L. SIDDIKUR RAHMAN CHOWDHURY	1216337555074	GOPINATHPUR	GOPINATH PUR	QUASBA	BRAHMAN BARIA	SERVICES HOLDER	180000	62	MALE		556		2			30
	244	30270	MD. ABUL FARAHHUIYAN	L. ALI BHUIYA	1216350525464	GOPINATHPUR	GOPINATH PUR	QUASBA	BRAHMAN BARIA	FARMER	120000	71	MALE	14.25	1816		2		47	44
	245	30271	MD. MUKHLASOR RAHAMAN	L. RESOT ALI	1216330523383	GOPINATHPUR	GOPINATH PUR	QUASBA	BRAHMAN BARIA	OLD PEOPLE	120000	75	MALE	14.25	337				41	
	246	30272	UJJALA BEGUM	MD. SUMON MIAH	1210285743530	GANGASAGAR	MOGRA	AKHAURA	BRAHMAN BARIA	LABORERS	36000	25	FEMALE		174		1			5
	247	30273	AL AMIN	MOHAMMAD ALI		GANGASAGAR	MOGRA	AKHAURA	BRAHMAN BARIA	LABORERS	54000	32	MALE		210					11
	248	30274	MD. ANU MIAH	L. ABU MIAH	1210285741530	GANGASAGAR	MOGRA	AKHAURA	BRAHMAN BARIA	RICKSHAW / VAN POLAR	66000	61	MALE		393		1			17
	249	30275	RINA BEGUM	MUSA MIA	1210285741615	GANGASAGAR	MOGRA	AKHAURA	BRAHMAN BARIA	LABORERS	48000	38	FEMALE		191		1			2
	250	30276	MD. SHAHIN MIAH	MD. FAYEZ UDDIN MIAH	1210285744769	JANGALIA	MOGRA	AKHAURA	BRAHMAN BARIA	LABORERS	48000	26	MALE		194					
	251	30277	FAYAG UDDIN	L./ SURUJ MIAH	1210285741492	GANGASAGAR	MOGRA	AKHAURA	BRAHMAN BARIA	LABORERS	114000	45	MALE		369		1			2
	252	30278	JULEKHA BEGUM	ABDUL RASHID	1210285741537	GANGASAGAR	MOGRA	AKHAURA	BRAHMAN BARIA	LABORERS	108000	55	FEMALE		334		1			11
	253	30279	MD. HASEM	MD. ISMAIL	1210285741536	GANGASAGAR	MOGRA	AKHAURA	BRAHMAN BARIA	RICKSHAW / VAN POLAR	60000	28	MALE		94					
	254	30280	MD. ISMAIL	L. AHMED ALI	1210285741533	GANGASAGAR	MOGRA	AKHAURA	BRAHMAN BARIA	LABORERS	108000	59	MALE		294		1			12
	255	30281	MD. RAHMAT ALI	L. MONSUR ALI	1210285741527	GANGASAGAR	MOGRA	AKHAURA	BRAHMAN BARIA	LABORERS	51600	81	MALE		162					10
	256	30282	MD. ZOHIRUL ISLAM	MD. SIRAJUL ISLAM		GANGASAGAR	MOGRA	AKHAURA	BRAHMAN BARIA	LABORERS	60000	40	MALE		108					6
	257	30283	MD. ABU TAHER	L. ADIL HOSSAIN	1210285741524	GANGASAGAR	MOGRA	AKHAURA	BRAHMAN BARIA	LABORERS	72000	61	MALE		209					35
	258	30284	MD. RAZIB MIAH	MD. TAHER MIAH	1210285741739	GANGASAGAR	MOGRA	AKHAURA	BRAHMAN BARIA	LABORERS	72000	32	MALE		290		1			
	259	30285	MD. ABUL KHAYAR	L. TOBDIL HOSSAIN	1210285741488	GANGASAGAR	MOGRA	AKHAURA	BRAHMAN BARIA	LABORERS	108000	53	MALE		520		2			88
	260	30286	MD. FARID UDDIN	L. MD. ABDUL HAQUE		GANGASAGAR	MOGRA	AKHAURA	BRAHMAN BARIA	BUSINESSMAN	246000	58	MALE		56					
	261	30287	KAZI MOBIN	L. KAZI SIRAJUL ISLAM		GANGASAGAR	MOGRA	AKHAURA	BRAHMAN BARIA	BUSINESSMAN	324000	36	MALE		204					
	262	30288	MD. JAMSED ALAM	L. DELWAR HOSSAIN		GANGASAGAR	MOGRA	AKHAURA	BRAHMAN BARIA	BUSINESSMAN	96000	35	MALE		544		2			124
	263	30289	MD. SUMON MIAH	L. CHUNU MIAH		JANGALIA	MOGRA	AKHAURA	BRAHMAN BARIA	BUSINESSMAN	120000	28	MALE		145					7
	264	30290	MST. JANU BEGUM	ILU MIAH		GANGASAGAR	MOGRA	AKHAURA	BRAHMAN BARIA	LABORERS	36000	22	FEMALE		142		1			1
	265	30291	MD. ZIAR UDDIN	MAZID	1210285744549	GANGASAGAR	MOGRA	AKHAURA	BRAHMAN BARIA	RICKSHAW / VAN POLAR	60000	31	MALE		387		2			6
	266	30292	MD. TASAHOT	MD. SAHADAT	2690417148418	MONIYANDU	MONIYANDU	AKHAURA	BRAHMAN	BUSINESSMAN	228000	28	MALE		1289					

Area Code	Sl. No.	Form No.	Name of the HHs Head	F/H Name	National ID No.	Village	Union	Upazilla	District	Occupation	Income	Age	Sex	Total /dec Land lost	Pry Structures Sq. feet	Sec structure rft. Such as boundary wall	Sec structure no. such as Latrine, Tubewell etc.	Sec structure cft. such as water tank etc.	Number of trees on Private Land	Number of trees on GoB Land
			CHOWDHURY	CHOWDHURY					BARIA											
	267	30293	ABDUR RAHIM	GOFUR		JANGALIA	MOGRA	AKHAURA	BRAHMAN BARIA	OLD PEOPLE	216000	78	MALE		492		1			
	268	30294	MD. ABDULLAH	MD. AKTER HOSAIN		JANGALIA	MOGRA	AKHAURA	BRAHMAN BARIA	LABORERS	96000	27	MALE		638	84	1			
	269	30295	TAJU	L. ABDUL GAFUR	1210285743737	GANGASAGAR	MOGRA	AKHAURA	BRAHMAN BARIA	BUSINESSMAN	120000	48	MALE		462		2			
	270	30296	MD. ABU KAWSER	L. ABDUL AZIZ		GANG BANGA	MOGRA	AKHAURA	BRAHMAN BARIA	BUSINESSMAN	118000	50	MALE		154					2
	271	30301	SAIAD MIAH	L. ABDUL MIAH	1210285744063	GANGASAGAR	MOGRA	AKHAURA	BRAHMAN BARIA	LABORERS	48000	42	MALE		335		2			26
	272	30303	MOTI LAL ROBI DASH	L. RAM KUMAR		MOGRA	MOGRA	AKHAURA	BRAHMAN BARIA	BUSINESSMAN	360000	65	MALE		133					
	273	30304	MD. NURUL HAQUE SORDER	L. SOYED ALI		JANGALIA	MOGRA	AKHAURA	BRAHMAN BARIA	FARMER	183600	60	MALE		48					
	274	30305	MD. HARUN MIAH	L. LALU MIAH		GANGASAGAR	MOGRA	AKHAURA	BRAHMAN BARIA	BUSINESSMAN	252000	60	MALE		192					
	275	30306	MD. ABUL ISLAM	L. FUL MIAH	1211317398859	MOGRA	MOGRA	AKHAURA	BRAHMAN BARIA	RETIED	180000	45	MALE	1.29	985					
	276	30307	MD. RAZU MIAH	L. MANU MIAH		JANGALIA	MOGRA	AKHAURA	BRAHMAN BARIA	MASON	76200	40	MALE		104					
	277	30308	MD. JAKIR HOSSAIN	MD. DANESH MIAH		GANGASAGAR	MOGRA	AKHAURA	BRAHMAN BARIA	DRIVER	468000	25	MALE	6.8	285					
	278	30309	MD. SHA ALAM	L. FAZLUL HAQUE		GANGASAGAR	MOGRA	AKHAURA	BRAHMAN BARIA	FARMER	116400	58	MALE	15	508					
	279	30310	MD. RUBAL MIAH	L. HOSSAIN MIAH	1210265744346	GANG BANGA	MOGRA	AKHAURA	BRAHMAN BARIA	DRIVER	60000	38	MALE		212		1			77
	280	30311	MD. SHAPNA MIAH	L. ABUL HOSSIAN	1210285744513	GANG BANGA	MOGRA	AKHAURA	BRAHMAN BARIA	DRIVER	60000	26	MALE		304		2			3
	281	30312	MST. HALANA BEGUM	L. DELO MIAH	1210285744341	GANG BANGA	MOGRA	AKHAURA	BRAHMAN BARIA	LABORERS	78000	48	FEMALE		80		2			9
	282	30313	MANIK MIAH	L. OHAID MIAH	1210285737139	DURUIN	MOGRA	AKHAURA	BRAHMAN BARIA	BUSINESSMAN	180000	45	MALE		572					387
	283	30314	RAHALA BEGUM	DULAL MIAH	12102857394845	GANG BANGA	MOGRA	AKHAURA	BRAHMAN BARIA	HOUSE WIFE	84000	46	FEMALE		1336					4
	284	30315	SHORUP MIAH	ROSUN ALI		JANGALIA	MOGRA	AKHAURA	BRAHMAN BARIA	LABORERS	60000	30	MALE		115					
	285	30316	MD. HARUN MIAH	L. AB. AZIZ	1210285743923	JANGALIA	MOGRA	AKHAURA	BRAHMAN BARIA	RICKSHAW / VAN POLAR BUSINESSMAN	120000	55	MALE		294	22	2			7
	286	30317	MD. ABDUR RASHED VOIAH	L. LAL MIAH		GANG BANGA	MOGRA	AKHAURA	BRAHMAN BARIA	BUSINESSMAN	960000	42	MALE		818		1			
	287	30318	SOHEL MIAH	L. MANU MIAH		GANGASAGAR	MOGRA	AKHAURA	BRAHMAN BARIA	FARMER	96000	42	MALE		36					
	288	30330	MD. ABUL HASEM	L. SUNDOR ALI		JANGALIA	MOGRA	AKHAURA	BRAHMAN BARIA	BUSINESSMAN	480000	50	MALE		668		1			
	289	30331	KHOKON MIAH	L. LATU MIAH		GANGASAGAR	MOGRA	AKHAURA	BRAHMAN BARIA	BUSINESSMAN	220000	52	MALE		409					
	290	30332	MD. HAKIM MIAH	L. KHURAZ ALI	1210285744315	GANGASAGAR	MOGRA	AKHAURA	BRAHMAN BARIA	BUSINESSMAN	356000	62	MALE		234					
	291	30335	EDRIS MIHA	L. HABIBUR RAHMAN		MOGRA	MOGRA	AKHAURA	BRAHMAN BARIA	BUSINESSMAN	150000	35	MALE		135					18
	292	30343	MD. JASIM UDDIN	L. ABDUL KADER		MOGRA	MOGRA	AKHAURA	BRAHMAN BARIA	SERVICES HOLDER	219600	40	MALE	14	221	60	2			
	293	30344	MD. ALI ASRAF	L. ABDUR RAHMAN		MOGRA	MOGRA	AKHAURA	BRAHMAN BARIA	BUSINESSMAN	600000	55	MALE	10	567		1			
	294	30347	NURUNNAHAR BEGUM	L. SULTAN BHUIYA		MOGRA	MOGRA	AKHAURA	BRAHMAN BARIA	OLD PEOPLE	36000	70	FEMALE	2	246		2			4
	295	30348	SALEHA HOSSAIN	L. M A HOSSAIN SHAH	1210285741122	MOGRA	MOGRA	AKHAURA	BRAHMAN BARIA	HOUSE WIFE	96000	64	FEMALE	5	143					4
	296	30354	MD. ABDULLAH	MD. JOLIL MIA	11210285741128	MOGRA	MOGRA	AKHAURA	BRAHMAN BARIA	BUSINESSMAN	100000	50	MALE		120		1			7
	297	30356	MD. HAKIM	HASEM MIA	1210285741133	MOGRA	MOGRA	AKHAURA	BRAHMAN BARIA	EXPATRIATES	120000	38	MALE		552					
	298	30357	MD. YASIN	MD. HASEN MIA	1210285741135	MOGRA	MOGRA	AKHAURA	BRAHMAN BARIA	DRIVER	108000	31	MALE		221					
	299	30358	MD. HASHEM MIAH	L. DUDU MIAH	1210285741255	MOGRA	MOGRA	AKHAURA	BRAHMAN BARIA	BUSINESSMAN	192000	70	MALE		726		2			14
	300	30359	SOREAT ULLA	L. MOLAZ UDDIN	1210285737130	DURUIN	MOGRA	AKHAURA	BRAHMAN BARIA	UNEMPLOYED	600000	80	MALE			60				80
	301	30365	JOHURA KHATUN	L. JALAL MIA	1210285737292	DURUIN	MOGRA	AKHAURA	BRAHMAN BARIA	OLD PEOPLE	60000	80	FEMALE		87					

Area Code	Sl. No.	Form No.	Name of the HHs Head	F/H Name	National ID No.	Village	Union	Upazilla	District	Occupation	Income	Age	Sex	Total /dec Land lost	Pry Structures Sq. feet	Sec structure rft. Such as boundary wall	Sec structure no. such as Latrine, Tubewell etc.	Sec structure cft. such as water tank etc.	Number of trees on Private Land	Number of trees on GoB Land
	302	30366	HELAL MIAH	L. JALAL MIA	1210285767293	DURUIN	MOGRA	AKHAURA	BRAHMAN BARIA	RICKSHAW / VAN POLAR	90000	36	MALE		421		1			
	303	30367	MD. MALU MIAH	L. JALAL MIA	1210285737348	DURUIN	MOGRA	AKHAURA	BRAHMAN BARIA	LABORERS	108000	38	MALE		230		2			
	304	30368	MD. SANU MIAH	L. DELU MIA	1210285737343	DURUIN	MOGRA	AKHAURA	BRAHMAN BARIA	LABORERS	180000	43	MALE		266		1			
	305	30371	MD. MATAB MIAH	L. ABDUS SALAM MIAH	1210285737142	DURUIN	MOGRA	AKHAURA	BRAHMAN BARIA	OLD PEOPLE	198000	66	MALE		216		1			1
	306	30372	MD. BOSIR MIAH	L. ABDUL AZIZ	121025737143	DURUIN	MOGRA	AKHAURA	BRAHMAN BARIA	LABORERS	288000	48	MALE		537		2			2
	307	30373	MD. MURAD MIAH	L. NIYAM UDDIN		DEV GRAM		AKHAURA	BRAHMAN BARIA	BUSINESSMAN	149196	55	MALE		48					
	308	30374	MST. KAZAL AKTER	L. CHAN MIA	1210285737525	DURUIN	MOGRA	AKHAURA	BRAHMAN BARIA	BUSINESSMAN	72000	46	FEMALE		176		16			
	309	30377	MD. ISMAIL	L. CHARU MIA	1210257770558	DURUIN	MOGRA	AKHAURA	BRAHMAN BARIA	BUSINESSMAN	900000	46	MALE		187					39
	310	30378	SAFIA BEGUM	L. ALU MIAH	1210285737760	DURUIN	MOGRA	AKHAURA	BRAHMAN BARIA	LABORERS	24000	55	FEMALE		274					41
	311	30379	MD. SAJAHAN	L. MD. NURU MIAH	1210285737573	DURUIN	MOGRA	AKHAURA	BRAHMAN BARIA	DRIVER	140000	41	MALE		564	17	2			55
	312	30380	MD. YOUNUS MIAH	L. IMMAD ALI	1210285737444	DURUIN	MOGRA	AKHAURA	BRAHMAN BARIA	CHEF	132000	72	MALE		457		2			77
	313	30381	HOMAYON KOBIR	L. ABDUR RASHID	1210285737653	DURUIN	MOGRA	AKHAURA	BRAHMAN BARIA	MASON	122100	50	MALE		347		2			11
	314	30384	LITON MIAH	L. JANU MIA	1210285736446	NOYADIL	MOGRA	AKHAURA	BRAHMAN BARIA	DRIVER	120000	40	MALE		410		2			10
	315	30385	MD. JAMAL MIAH	L. ALI AJGOR MONSI	1210285736434	NOYADIL	MOGRA	AKHAURA	BRAHMAN BARIA	BUSINESSMAN	120000	55	MALE		221					2
	316	30386	ABDUL HEKIM BULLU	L. SAHADAT ALI	1210285735835	NOYADIL	MOGRA	AKHAURA	BRAHMAN BARIA	FARMER	96000	73	MALE	20	70				69	53
	317	30388	MD. MIYIN UDDIN	L. JALIL UDDIN	19621210285000002	NOYADIL	MOGRA	AKHAURA	BRAHMAN BARIA	FARMER	96000	51	MALE		1497		3			8
	318	30389	SHAPAN MIAH	L. ABDUL MAJID	1210285736532	NOYADIL	MOGRA	AKHAURA	BRAHMAN BARIA	BUSINESSMAN	228000	47	MALE		209		2			3
	319	30390	MON MIAH	SHUKKUR MIAH	1210285736335	NOYADIL	MOGRA	AKHAURA	BRAHMAN BARIA	MASON	216000	30	MALE		594		2			1
	320	30398	RESAT KHA	L. KALACHAN KHA	1210285755801	NOYADIL	MOGRA	AKHAURA	BRAHMAN BARIA	RICKSHAW / VAN POLAR	96000	41	MALE	2	40		2		2	
	321	30399	MD. MOTI MIA	L. KALA MIA	1210285736566	NOYADIL	MOGRA	AKHAURA	BRAHMAN BARIA	FARMER	260000	70	MALE	20	1316	37	1		1	92
	322	30400	MD. RUSTOM ALI	L. NOAJIS MIAH	1210285736380	NOYADIL	MOGRA	AKHAURA	BRAHMAN BARIA	FARMER	216000	80	MALE		306	29	2			4
	323	30401	MD. ZAHURUL HAQUE	L. NOYAJIS MUNSHI	1210285736388	NOYADIL	MOGRA	AKHAURA	BRAHMAN BARIA	OLD PEOPLE	132000	60	MALE		56		1			38
	324	30402	ABU BAKKAR SIDDIK BAHAR	L. NOYAJIS ALI	1210285736359	NOYADIL	MOGRA	AKHAURA	BRAHMAN BARIA	BUSINESSMAN	264000	51	MALE	1	1128		2			63
	325	30403	AMIR HAMZA	L. NOAJIS ALI	1210285736357	NOYADIL	MOGRA	AKHAURA	BRAHMAN BARIA	LABORERS	204000	54	MALE				1			19
	326	30404	MD. IKBAL HOSAN	L. ABU TAHER		NOYADIL	MOGRA	AKHAURA	BRAHMAN BARIA	FARMER	360000	30	MALE		222					27
	327	30405	MD. SHAHID MIAH	WAHID MIA	01210285736372	NOYADIL	BASUDEB PUR	AKHAURA	BRAHMAN BARIA	LABORERS	96000	40	MALE		313					7
	328	30406	ABUL HOSSAIN MIAH	ABDUL KHALEK	1210285735727	NOYADIL	MOGRA	AKHAURA	BRAHMAN BARIA	FARMER	960000	60	MALE	1	286					
	329	30410	HAREJ MIAH	L. ROHIG MIAH	1210285735762	NOYADIL	MOGRA	AKHAURA	BRAHMAN BARIA	FARMER	156000	55	MALE			120				17
	330	30417	CHAN MIA	L. KALA MIA	1210285735872	NOYADIL	MOGRA	AKHAURA	BRAHMAN BARIA	BUSINESSMAN	132000	70	MALE	4.13	110					55
	331	30418	ABDUL KHALEK	L. ABDUL AZIZ	1210285735688	NOYADIL	MOGRA	AKHAURA	BRAHMAN BARIA	OLD PEOPLE	300000	76	MALE	1.15	145		2	84		
	332	30419	ABU TAHER	L. ABDUL AZIZ	1210285735692	NOYADIL	MOGRA	AKHAURA	BRAHMAN BARIA	LABORERS	108000	65	MALE	1.33	98				3	
	333	30420	MD. ABDUL GOFUR	L. ALTAF ALI	1210285736537	NOYADIL	MOGRA	AKHAURA	BRAHMAN BARIA	OLD PEOPLE	31200	83	MALE	2	72		2		3	7
	334	30421	SURJO VANU	JOSHIMUDDIN	1210285735646	NOYADIL	MOGRA	AKHAURA	BRAHMAN BARIA	HOUSE WIFE	72000	55	FEMALE	1.5	647		2			7
	335	30422	SHOYDUL ISLAM	L. AZGOR ALI	1210285735702	NOYADIL	MOGRA	AKHAURA	BRAHMAN BARIA	LABORERS	96000	50	MALE	1.5	423		5			26
	336	30433	ABEDA BEGUM	ABDUL HAI	1210285736461	NOYADIL	MOGRA	AKHAURA	BRAHMAN BARIA	HOUSE WIFE	120000	52	FEMALE	2	226		1		23	6
	337	30436	BAKUL BEGUM	L. ZAKIR HOSSAIN	1210285735614	NOYADIL	MOGRA	AKHAURA	BRAHMAN BARIA	HOUSE WIFE	192000	48	FEMALE		325					4

Area Code	Sl. No.	Form No.	Name of the HHs Head	F/H Name	National ID No.	Village	Union	Upazilla	District	Occupation	Income	Age	Sex	Total /dec Land lost	Pry Structures Sq. feet	Sec structure rft. Such as boundary wall	Sec structure no. such as Latrine, Tubewell etc.	Sec structure cft. such as water tank etc.	Number of trees on Private Land	Number of trees on GoB Land
				MAIAH					BARIA											
	338	30437	ABDUL KADER	L. ZOMSER ALI	1210285735604	NOYADIL	MOGRA	AKHAURA	BRAHMAN BARIA	FARMER	72000	60	MALE		528		1			34
	339	30438	ABDUL HANNAN	L. ABDUL RASID	1210285736066	NOYADIL	MOGRA	AKHAURA	BRAHMAN BARIA	BUSINESSMAN	144000	56	MALE	2.5	144				11	
	340	30444	IBRAHIM MIAH	ABDUR RHAMAN	1210285736557	NOYADIL	MOGRA	AKHAURA	BRAHMAN BARIA	BUSINESSMAN	90000	35	MALE		743					9
	341	30445	SULTAN AHMMED	L.SHER ALI MIAH	1210295735581	NOYADIL	MOGRA	AKHAURA	BRAHMAN BARIA	LABORERS	120000	71	MALE		624		1			32
	342	30446	SHAPON CHONDRO KOR	L. HORI CHANDRO KOR	1210285736556	NOYADIL	MOGRA	AKHAURA	BRAHMAN BARIA	SERVICES HOLDER	180000	40	MALE		646					19
	343	30447	RAHENA AKHTER	MONIR HOSSAIN	1210285736122	NOYADIL	MOGRA	AKHAURA	BRAHMAN BARIA	HOUSE WIFE	216000	32	FEMALE		362		1			37
	344	30451	ABDUL SOBAHAN	L. BADSHA MIAH		NOYADIL	MOGRA	AKHAURA	BRAHMAN BARIA	LABORERS	84000	55	MALE	0.5	176		1		3	9
	345	30452	MOSLIM MIAH	L. RAMZAN ALI	1210285736552	NOYADIL	MOGRA	AKHAURA	BRAHMAN BARIA	LABORERS	120000	50	MALE	4.5	364		1			3
	346	30453	RAHAMOT ALI	L. RAMJAN ALI	1210285735562	NOYADIL	MOGRA	AKHAURA	BRAHMAN BARIA	LABORERS	108000	40	MALE		185					
	347	30454	MD. HARUN MIAH	L. SHIDDIK MIAH	1210285735561	NOYADIL	MOGRA	AKHAURA	BRAHMAN BARIA	LABORERS	72000	47	MALE				1			9
	348	30457	TOHERA KHATUN	L. DHON MIA	1210285735975	NOYADIL	MOGRA	AKHAURA	BRAHMAN BARIA	LABORERS	48000	35	FEMALE				2			36
	349	30461	JSLIL BHUIYAN	YUNUS BHUIYAN	1220208714666	DEV GRAM	AKHA URA PORASHUBA	AKHAURA	BRAHMAN BARIA	BUSINESSMAN	180000	45	MALE	4	862				16	25
	350	30462	MD. KAMAL MIA	L. MOSA MIAH		DEV GRAM	AKHA URA PORASHUBA	AKHAURA	BRAHMAN BARIA	DRIVER	120000	30	MALE	4	832		2		3	
	351	30463	MD. JAMAL MIAH	L. MUSA MIAH	19761220208000001	DEV GRAM	AKHA URA PORASHUBA	AKHAURA	BRAHMAN BARIA	BUSINESSMAN	120000	35	MALE	4	507				13	
	352	30465	MST. SALMA BEGUM	L. NATU KHAN		DEV GRAM	AKHA URA PORASHUBA	AKHAURA	BRAHMAN BARIA	HOUSE WIFE	180000	59	FEMALE	5	608				10	14
	353	30466	MUTI MIAH	L. RAYHAN MIAH	1220208714538	NOYADIL	AKHA URA PORASHUBA	AKHAURA	BRAHMAN BARIA	LABORERS	234000	56	MALE	2	546		2		7	7
	354	30468	KAWSAR MIA	L. HASEM MIAH	1220208714578	NOYADIL	AKHA URA PORASHUBA	AKHAURA	BRAHMAN BARIA	EXPATRIATES	120000	40	MALE	1	451				8	
	355	30469	ABDUL LATIF MIAH	L. AB. AZIZ		NOYADIL	AKHA URA PORASHUBA	AKHAURA	BRAHMAN BARIA	BUSINESSMAN	240000	55	MALE		550		1			25
	356	30470	RUPON MIAH	L. AB. AZIZ		NOYADIL	AKHA URA PORASHUBA	AKHAURA	BRAHMAN BARIA	SERVICES HOLDER	84000	70	MALE		117					8
	357	30471	HIRU MIAH	L. ABDUL JALIL	1220208714543	NOYADIL	AKHA URA PORASHUBA	AKHAURA	BRAHMAN BARIA	EXPATRIATES	120000	50	MALE		360		2			3
	358	30472	MD. ABDULLAH	L. ROSON MIA	1990122020800049	NOYADIL	AKHA URA PORASHUBA	AKHAURA	BRAHMAN BARIA	LABORERS	36000	19	MALE		368		2			30
	359	30473	KHOKON MIAH	L. HOSSIAN MIA	1220208714601	NOYADIL	AKHA URA PORASHUBA	AKHAURA	BRAHMAN BARIA	RICKSHAW / VAN POLAR	72000	40	MALE		321					6
	360	30474	MD. GAZI	L. SAHAUDDIN		NOYADIL	AKHA URA PORASHUBA	AKHAURA	BRAHMAN BARIA	RICKSHAW / VAN POLAR	48000	45	MALE			56	2			2
	361	30475	MAJLO KHA	L. MOMIN KHA	1220208714461	NOYADIL	AKHA URA PORASHUBA	AKHAURA	BRAHMAN BARIA	FARMER	180000	51	MALE		140					
	362	30476	SAHYARA BEGUM	L. KHURSHID MIA	1220208414532	NOYADIL	AKHA URA PORASHUBA	AKHAURA	BRAHMAN BARIA	HOUSE WIFE	240000	56	FEMALE	4.3	378				24	23
	363	30477	ANOARA BEGUM	L. MIZAN MIA	1220208715429	NOYADIL	AKHA URA PORASHUBA	AKHAURA	BRAHMAN BARIA	OLD PEOPLE	312000	65	FEMALE	11	730				50	66
	364	30479	ABU KALAM	ABDUR RAHMAN	1220208714474	NOYADIL	AKHA URA PORASHUBA	AKHAURA	BRAHMAN BARIA	LABORERS	60000	50	MALE		88		2			3
	365	30480	MD. MOZIBUR RAHAMAN	L. BOJLU MIAH	1220208714574	NOYADIL	AKHA URA PORASHUBA	AKHAURA	BRAHMAN BARIA	EXPATRIATES	240000	35	MALE		223	27	2			107
	366	30481	MUJALAK MIAH	L. EDRIS MIAH	1220208714599	NOYADIL	AKHA URA PORASHUBA	AKHAURA	BRAHMAN BARIA	OLD PEOPLE	192000	80	MALE		136		2			25
	367	30482	FAROOK MIAH	MOJARUL HOQUE	1220208715000	NOYADIL	AKHA URA PORASHUBA	AKHAURA	BRAHMAN BARIA	BUSINESSMAN	72000	35	MALE		190					
	368	30483	MD. ZAHANGIR MIAH	MD. MOJALOF MIA	1220208715511	DEV GRAM	AKHA URA PORASHUBA	AKHAURA	BRAHMAN BARIA	BUSINESSMAN	96000	50	MALE		248		2			
	369	30484	MD. ASRAFUL ISLAM MANIK	L. ABDUR RAHMAN	2699237579726	DEV GRAM	AKHA URA PORASHUBA	AKHAURA	BRAHMAN BARIA	SERVICES HOLDER	180000	41	MALE	5	1288		1		7	9
	370	30485	ROKSANA AKTER	MATIUR RAHMAN	19821220208000004	DEV GRAM	AKHA URA PORASHUBA	AKHAURA	BRAHMAN BARIA	HOUSE WIFE	120000	30	FEMALE	1	475					
	371	30486	MOHAMMAD RASEL MIAH	L. MOHAMMAD FAZLUR RAHMAN	1220208714572	DEV GRAM	AKHA URA PORASHUBA	AKHAURA	BRAHMAN BARIA	SERVICES HOLDER	216000	33	MALE	6	848	12	1		26	27
	372	30487	NASIMA KHANAM	L. ABUL HASNAT KHAN	1220208714705	DEV GRAM	AKHA URA PORASHUBA	AKHAURA	BRAHMAN BARIA	HOUSE WIFE	120000	46	FEMALE	8	336	18	2		59	51

Area Code	Sl. No.	Form No.	Name of the HHs Head	F/H Name	National ID No.	Village	Union	Upazilla	District	Occupation	Income	Age	Sex	Total /dec Land lost	Pry Structures Sq. feet	Sec structure rft. Such as boundary wall	Sec structure no. such as Latrine, Tubewell etc.	Sec structure cft. such as water tank etc.	Number of trees on Private Land	Number of trees on GoB Land
	373	30488	RAJIA BEGUM	L. SUBEDAR ABUL HASEM KHAN	1220208714702	DEV GRAM	AKHA URA PORASHUBA	AKHAURA	BRAHMAN BARIA	OLD PEOPLE	108000	76	FEMALE	8	84		2		83	4
	374	30489	BONGSHI ROBY DAS	NANDU LAL ROBY DAS	1220208715827	DEV GRAM	AKHA URA PORASHUBA	AKHAURA	BRAHMAN BARIA	COBBLER	120000	32	MALE		165					
	375	30490	MD. KUDDUS MIAH	MD. GAZI MIAH		DEV GRAM	AKHA URA PORASHUBA	AKHAURA	BRAHMAN BARIA	BUSINESSMAN	144000	36	MALE	2.5	400	45	2		9	
	376	30492	ATIQUZZAMAA MIAH	L.HAZI LAL MIA		DEV GRAM	AKHA URA PORASHUBA	AKHAURA	BRAHMAN BARIA	TEACHER	84000	59	MALE	10	77					
	377	30493	SHAHARA KHATUN	AB. HANNAN MIA	1220208715811	DEV GRAM	AKHA URA PORASHUBA	AKHAURA	BRAHMAN BARIA	BUSINESSMAN	72000	51	FEMALE	2	676		1		1	
	378	30494	MD. ABU KALAM MIA	L. DHON MIA	1220208715818	DEV GRAM	AKHA URA PORASHUBA	AKHAURA	BRAHMAN BARIA	LABORERS	72000	41	MALE		319		1			2
	379	30495	BAHADUR ISLAM	L.NAZRUL ISLAM	1220208715813	DEV GRAM	AKHA URA PORASHUBA	AKHAURA	BRAHMAN BARIA	LABORERS	72000	28	MALE	0.5	583		2			59
	380	30496	TAHAR MIA	L. SULTAN MIA	1220208715815	DEV GRAM	AKHA URA PORASHUBA	AKHAURA	BRAHMAN BARIA	BUSINESSMAN	120000	53	MALE	0.5	320					
	381	30497	MAJEDUL ISLAM	L. SULTAN MIA	1220208999537	DEV GRAM	AKHA URA PORASHUBA	AKHAURA	BRAHMAN BARIA	BUSINESSMAN	200000	46	MALE	0.8	140		3		11	
	382	30498	GAZI JALAL UDDIN	L. HORMUJ ALI	1220208715821	DEV GRAM	AKHA URA PORASHUBA	AKHAURA	BRAHMAN BARIA	BUSINESSMAN	138000	50	MALE		1077	102	3			67
	383	30503	MD.ZALAL MIAH	L. ZHARU MIA	1220208715800	DEV GRAM	AKHA URA PORASHUBA	AKHAURA	BRAHMAN BARIA	BUSINESSMAN	120000	35	MALE		509	22	2			3
	384	30504	MD. MOTI MIA	L.ZARU MIA	1220208715797	DEV GRAM	AKHA URA PORASHUBA	AKHAURA	BRAHMAN BARIA	LABORERS	72000	40	MALE		241					
	385	30505	MD.ALAMGIR	L.IDDRIS MIAH		DEV GRAM	AKHA URA PORASHUBA	AKHAURA	BRAHMAN BARIA	LABORERS	60000	31	MALE	2	213	25	2			6
	386	30506	MD.FORKAN MIA	L.MODON MIA	1220208715795	DEV GRAM	AKHA URA PORASHUBA	AKHAURA	BRAHMAN BARIA	LABORERS	96000	40	MALE	0.5	457		2			1
	387	30507	MD.BILAL MIAY	L. MODON MIA	1220208715996	DEV GRAM	AKHA URA PORASHUBA	AKHAURA	BRAHMAN BARIA	LABORERS	72000	35	MALE		264					
	388	30508	RAHIM MIAY	L. MODON MIA	1220208715834	DEV GRAM	AKHA URA PORASHUBA	AKHAURA	BRAHMAN BARIA	LABORERS	72000	35	MALE		170					
	389	30509	MD.ABU SAYED MIYA	L.MD.CHARU MIA	1220208716000	DEV GRAM	AKHA URA PORASHUBA	AKHAURA	BRAHMAN BARIA	LABORERS	120000	50	MALE	0.5	707		2			
	390	30510	YUNUS MIYA	L.AB.ZOBBAR	1220208715985	DEV GRAM	AKHA URA PORASHUBA	AKHAURA	BRAHMAN BARIA	BUSINESSMAN	120000	37	MALE	0.5	567		2		2	
	391	30511	MD.ANOWAR HOSSAIN	L.MD. FIROJ MIA	1220208715979	DEV GRAM	AKHA URA PORASHUBA	AKHAURA	BRAHMAN BARIA	FARMER	60000	48	MALE	1	88					15
	392	30512	HOSSAIN MD.DELOWAR	MOHON MIA	1220208715979	DEV GRAM	AKHA URA PORASHUBA	AKHAURA	BRAHMAN BARIA	BUSINESSMAN	216000	80	MALE	1	355		2			23
	393	30514	MD.LOKMAN MIYA	L.ROSHID MIA	1220208715968	DEV GRAM	AKHA URA PORASHUBA	AKHAURA	BRAHMAN BARIA	BUSINESSMAN	120000	42	MALE	2.5	186		1			13
	394	30515	MD. SHAHID MIYA	L. KOMOR UDDIN MIYA	1220208715959	DEV GRAM	AKHA URA PORASHUBA	AKHAURA	BRAHMAN BARIA	BUSINESSMAN	216000	55	MALE	10.5	399					8
	395	30517	MD.AMIR UDDIN	L. HAFIZ UDDIN	1220208715949	DEV GRAM	AKHA URA PORASHUBA	AKHAURA	BRAHMAN BARIA	LABORERS	144000	71	MALE	2	1084	62				80
	396	30518	MD.NAWYAB MIYA	L. MILON MIA	1220208715823	DEV GRAM	AKHA URA PORASHUBA	AKHAURA	BRAHMAN BARIA	FARMER	120000	50	MALE	1.6	1700					116
	397	30521	ABUL KASEM	L. AB. AZIZ	1220208715842	DEV GRAM	AKHA URA PORASHUBA	AKHAURA	BRAHMAN BARIA	BUSINESSMAN	120000	50	MALE	1	242					2
	398	30522	ABDUL JALIL	YAKUB MIAH	1220208720668	DEV GRAM	AKHA URA PORASHUBA	AKHAURA	BRAHMAN BARIA	LABORERS	72000	40	MALE	1	532		1			5
	399	30524	MD. HABIB	L. FAYEZ UDDIN VUIYA		DEV GRAM	AKHA URA PORASHUBA	AKHAURA	BRAHMAN BARIA	BUSINESSMAN	96000	30	MALE	2	223		1			7
	400	30535	MD. IBRAHIM MIAH	L. ABDUL MAZID MIAH	1220208715909	DEV GRAM	AKHA URA PORASHUBA	AKHAURA	BRAHMAN BARIA	LABORERS	132000	55	MALE	2	495		2			7
	401	30536	ROZINA BEGUM	MD. ZAKIR HOSSAIN	1220208715907	DEV GRAM	AKHA URA PORASHUBA	AKHAURA	BRAHMAN BARIA	HOUSE WIFE	140000	30	FEMALE	2	86	10	2			14
	402	30538	JAHANGIR ALAM	ABDUL HANIF	1220207718099	DEV GRAM	AKHA URA PORASHUBA	AKHAURA	BRAHMAN BARIA	BUSINESSMAN	72000	65	MALE		487		2			12
	403	30539	ABU TAHER	L. JEHER ALI	1220207719184	DEV GRAM	AKHA URA PORASHUBA	AKHAURA	BRAHMAN BARIA	RICKSHAW / VAN POLAR	84000	55	MALE		222					
	404	30541	SHAHANA KHATUN	L. DARU MIA	1220207718969	DEV GRAM	AKHA URA PORASHUBA	AKHAURA	BRAHMAN BARIA	SERVICES HOLDER	40000	50	FEMALE	1	770	44	1			10
	405	30542	MD. JALAL MIAH	L. DARU MIAH	1220207717117	DEV GRAM	AKHA URA PORASHUBA	AKHAURA	BRAHMAN BARIA	PSI CULTURAL	120000	32	MALE	0.75	190				2	
	406	30543	MD. HELAL MIAH	L. DARUL ISLAM	1220207718233	DEV GRAM	AKHA URA PORASHUBA	AKHAURA	BRAHMAN BARIA	TAILOR	96000	30	MALE	0.75	150		2			
	407	30544	ROKSANA BEGUM	DURRAZ MIA	1220207720577	DEV GRAM	AKHA URA PORASHUBA	AKHAURA	BRAHMAN BARIA	HOUSE WIFE	240000	35	FEMALE	1	591					6
	408	30545	AYESHA KHATUN	OHID MIAH	1220207717130	DEV GRAM	AKHA URA	AKHAURA	BRAHMAN	BUSINESSMAN	100000	60	FEMALE	3.3	1545		2		37	

Area Code	Sl. No.	Form No.	Name of the HHs Head	F/H Name	National ID No.	Village	Union	Upazilla	District	Occupation	Income	Age	Sex	Total /dec Land lost	Pry Structures Sq. feet	Sec structure rft. Such as boundary wall	Sec structure no. such as Latrine, Tubewell etc.	Sec structure cft. such as water tank etc.	Number of trees on Private Land	Number of trees on GoB Land
							PORASHUBA		BARIA											
	409	30546	MD. HASAN MIAH	ABDUL WAHID MIAH		RADHA NAGAR	AKHA URA PORASHUBA	AKHAURA	BRAHMAN BARIA	BUSINESSMAN	300000	55	MALE		1188					
	410	30547	MD.AMIR HOSSAIN	L. RIZIK MIAH	12113173958567	DEV GRAM	AKHA URA PORASHUBA	AKHAURA	BRAHMAN BARIA	MASON	72000	37	MALE	1	425					1
	411	30548	ABDUL SATTAR	MD. ZAFOR ALI	1220207717133	DEV GRAM	AKHA URA PORASHUBA	AKHAURA	BRAHMAN BARIA	RETIED	300000	63	MALE	2	1018	9				5
	412	30549	S. K. NIZAM UDDIN AHMED	L. S. K. SIDDIKUR RAHMAN	19652698875744596	CHANDUN SAR	AKHA URA PORASHUBA	AKHAURA	BRAHMAN BARIA	OLD PEOPLE	540000	65	MALE	2	595				17	2
	413	30550	FATEMA BEGUM	L. SELIM MIAH	01220207720574	CHANDUN SAR	AKHA URA PORASHUBA	AKHAURA	BRAHMAN BARIA	PIZZA SELLER	72000	36	FEMALE		24					
	414	30551	SHEIKH HELAL UDDIN	L. SHEIKH SIDDIKUR RAHMAN	1220207716727	CHANDUN SAR	AKHA URA PORASHUBA	AKHAURA	BRAHMAN BARIA	UNEMPLOYED	210000	44	MALE		935		1			18
	415	30552	SHEIKH BORHAN UDDIN AHAMMAD	L. SHEIKH SIDDIKUR RAHMAN	1220207716725	CHANDUN SAR	AKHA URA PORASHUBA	AKHAURA	BRAHMAN BARIA	BUSINESSMAN	267000	59	MALE		2748			200		48
	416	30553	NAYON ROBIDAS	HARIDAL ROBIDAS	1220207718737	CHANDUN SAR	AKHA URA PORASHUBA	AKHAURA	BRAHMAN BARIA	LABORERS	96000	36	MALE		187					
	417	30554	BABULAL RABIDAS	L. ABU RABI DAS	1220207720481	CHANDUN SAR	SHASHIDAL	AKHAURA	BRAHMAN BARIA	BUSINESSMAN	72000	41	MALE	1.25	447		2		3	3
	418	30555	KISHON HORJON	L. MONA RAHIJON	1220207720472	CHANDUN SAR	AKHA URA PORASHUBA	AKHAURA	BRAHMAN BARIA	SWEEPER	96000	45	MALE	0.5	185				4	
	419	30556	MD. ABDUL MANNAN	L. MALEK MIAH		CHANDUN SAR	AKHA URA PORASHUBA	AKHAURA	BRAHMAN BARIA	BUSINESSMAN	70000	70	MALE	0.5	448				4	1
	420	30557	MD.ALOMGIR HOSSAIN	L.EIDRISS MIA		RADHA NAGAR	AKHA URA PORASHUBA	AKHAURA	BRAHMAN BARIA	BUSINESSMAN	120000	47	MALE	2	826					
	421	30558	MST.SAFIA KHATUN	L.KHALILUR RAHMAN		CHANDUN SAR	AKHA URA PORASHUBA	AKHAURA	BRAHMAN BARIA	BUSINESSMAN	102000	70	FEMALE	1	589					
	422	30559	ABDUL KARIM	AB.MAZID	1220207717129	DEV GRAM	AKHA URA PORASHUBA	AKHAURA	BRAHMAN BARIA	BUSINESSMAN	84000	39	MALE	0.75	450				7	
	423	30560	ABDUS SATTAR	L.ABUL HASAN	1220207720515	CHANDUN SAR	AKHA URA PORASHUBA	AKHAURA	BRAHMAN BARIA	LABORERS	157000	62	MALE	1	627				4	
	424	30561	MD.SUMON MIA	L. ROSHID MIA		CHANDUN SAR	AKHA URA PORASHUBA	AKHAURA	BRAHMAN BARIA	BUSINESSMAN	96000	40	MALE	1.15	712					
	425	30562	MD. ABDUL AZIZ	L. CHARAG ALI	1220205709911	CHANDUN SAR	AKHA URA PORASHUBA	AKHAURA	BRAHMAN BARIA	BUSINESSMAN	292000	62	MALE	4	1526		4		14	
	426	30563	MD. ABUL KALAM	L. MD. SEKENDER ALI		CHANDUN SAR	AKHA URA PORASHUBA	AKHAURA	BRAHMAN BARIA	LABORERS	108000	36	MALE	2	563					
	427	30564	MD. KASAM	L. A. RASHID	1220207714345	DEV GRAM	AKHA URA PORASHUBA	AKHAURA	BRAHMAN BARIA	SERVICES HOLDER	69600	40	MALE		1026	8				5
	428	30565	ABDUL MAJID	L. BESU MIA	1220207720414	CHANDUN SAR	AKHA URA PORASHUBA	AKHAURA	BRAHMAN BARIA	BUSINESSMAN	56000	57	MALE		675	8	1			3
	429	30566	MS. JOSNA BEGUM	L. BACHU MIA	1220207720451	CHANDUN SAR	AKHA URA PORASHUBA	AKHAURA	BRAHMAN BARIA	HOUSE WIFE	60000	46	FEMALE		1033		1			8
	430	30567	MD.SHAK ROHIM MIA	L.MD.FORID MIA	1220207785277	CHANDUN SAR	AKHA URA PORASHUBA	AKHAURA	BRAHMAN BARIA	STUDENT	60000	24	MALE		803					7
	431	30568	HAJERA BEGUM	HOSSEN MIAH	1220207720404	CHANDUN SAR	AKHA URA PORASHUBA	AKHAURA	BRAHMAN BARIA	BUSINESSMAN	180000	40	FEMALE	1.17	671				1	1
	432	30569	JANU BEGUM	SHARIF MIAH	1220207720516	CHANDUN SAR	AKHA URA PORASHUBA	AKHAURA	BRAHMAN BARIA	SERVICES HOLDER	120000	51	FEMALE		315					
	433	30570	ABU SIDDIK MIAH	L. AIUB ALI	1220207720533	CHANDUN SAR	AKHA URA PORASHUBA	AKHAURA	BRAHMAN BARIA	BUSINESSMAN	96000	58	MALE		360					
	434	30571	ANWARA BEGUM	MD. NANNU MIAH	1220207720384	CHANDUN SAR	AKHA URA PORASHUBA	AKHAURA	BRAHMAN BARIA	UNEMPLOYED	54000	40	FEMALE	1.25	777					
	435	30572	MD.RATAN MIA	L. MURAD MIA		DEV GRAM	AKHA URA PORASHUBA	AKHAURA	BRAHMAN BARIA	BUSINESSMAN	168000	45	MALE		252		1			
	436	30573	ABDUL MANNAN	L. ABDUR RAHMAN	1220207716328	CHANDUN SAR	AKHA URA PORASHUBA	AKHAURA	BRAHMAN BARIA	RETIED	180000	65	MALE		556	35	1			
	437	30574	ABU ZAHER	L. ABDUR RAHMAN		CHANDUN SAR	AKHA URA PORASHUBA	AKHAURA	BRAHMAN BARIA	RETIED	120000	56	MALE		624		3			
	438	30575	MD. SHAKILUZZAMAN LION	L. ASADUZZAMAN	19911220208000031	DEV GRAM	AKHA URA PORASHUBA	AKHAURA	BRAHMAN BARIA	BUSINESSMAN	398400	22	MALE	6	2465		2			
	439	30576	NIRMAL KUMAR PAUL	L. SHACHINDRO CHANDRO PAL	1220206710688	RADHA NAGAR	AKHA URA PORASHUBA	AKHAURA	BRAHMAN BARIA	BUSINESSMAN	240000	45	MALE	4.25	540				12	
	440	30577	JA HAR SAHA	BIDHU SAHA	1220207719272	RADHA NAGAR	AKHA URA PORASHUBA	AKHAURA	BRAHMAN BARIA	BUSINESSMAN	144000	35	MALE	8	1497		2		27	4
	441	30578	A.K.M.SUZAT ALI	L. MD.DAIUM MULLAH	1220205710352	RADHA NAGAR	AKHA URA PORASHUBA	AKHAURA	BRAHMAN BARIA	SERVICES HOLDER	1152020	48	MALE		831		2			18
	442	30579	MD.ABDUL KHALEK	MD.AB.SATTAR	1210285734916	DURJOY NAGAR	MOGRA	AKHAURA	BRAHMAN BARIA	BUSINESSMAN	180000	43	MALE		219					
	443	30579	MD.IQBAL MIAH	L.HANNAN MIA	1210285739416	MOGRA	MOGRA	AKHAURA	BRAHMAN BARIA	BUSINESSMAN	180000	33	MALE		245					

Area Code	Sl. No.	Form No.	Name of the HHs Head	F/H Name	National ID No.	Village	Union	Upazilla	District	Occupation	Income	Age	Sex	Total /dec Land lost	Pry Structures Sq. feet	Sec structure rft. Such as boundary wall	Sec structure no. such as Latrine, Tubewell etc.	Sec structure cft. such as water tank etc.	Number of trees on Private Land	Number of trees on GoB Land
	444	30579	DULU CHANDRA SAHA	L.SURJO MOHON SAHA	1220207716417	CHANDUN SAR	AKHA URA PORASHUBA	AKHAURA	BRAHMAN BARIA	BUSINESSMAN	300000	39	MALE		50					
	445	30579	NANTO RAY	L. NIRONJON RAY	1220207719292	CHANDUN SAR	AKHA URA PORASHUBA	AKHAURA	BRAHMAN BARIA	BUSINESSMAN	300000	30	MALE		246					
	446	30580	RADHU SAHA	L. SURJO MOHAN SAHA	1220207716412	CHANDUN SAR	AKHA URA PORASHUBA	AKHAURA	BRAHMAN BARIA	BUSINESSMAN	180000	45	MALE		491					
	447	30580	MD. NURU MESTRE	L. MD. MOJAFOR MIA	1220207716192	RADHA NAGAR	AKHA URA PORASHUBA	AKHAURA	BRAHMAN BARIA	SERVICES HOLDER	98400	55	MALE		330		2			6
	448	30581	ZAHANGIR ALAM	L. ABDUR RAHMAN	1220207720425	CHANDUN SAR	AKHA URA PORASHUBA	AKHAURA	BRAHMAN BARIA	SERVICES HOLDER	240000	37	MALE		880					9
	449	30582	PARIMOL SAHA	L. BIDHU SAHA	1220207719274	RADHA NAGAR	AKHA URA PORASHUBA	AKHAURA	BRAHMAN BARIA	BUSINESSMAN	72000	36	MALE		270					
	450	30583	MD.A.RASID	L.EIDRESS MIA	1220205710361	RADHA NAGAR	AKHA URA PORASHUBA	AKHAURA	BRAHMAN BARIA	BUSINESSMAN	222000	54	MALE		1234		2			18
	451	30584	MD.MOHAALAM	L.MODHU MIA		RADHA NAGAR	AKHA URA PORASHUBA	AKHAURA	BRAHMAN BARIA	BUSINESSMAN	81600	41	MALE		567					7
	452	30585	MD. A. KORIM	L. KHELU MIA	1220205710365	RADHA NAGAR	AKHA URA PORASHUBA	AKHAURA	BRAHMAN BARIA	MACHANIC	60000	61	MALE		220					2
	453	30586	MD.ZAKIR HOSSAIN	L. KASHEM BHUIYA		NARAYANPUR	AKHA URA PORASHUBA	AKHAURA	BRAHMAN BARIA	BUSINESSMAN	144000	35	MALE		518		1			
	454	30587	MONI BEGUM	BADOL MIA	1220205710411	RADHA NAGAR	AKHA URA PORASHUBA	AKHAURA	BRAHMAN BARIA	HOUSE WIFE	192000	41	FEMALE		397		2			4
	455	30588	KAZI ABDUL AOWAL	L.KAZI MONIR UDDIN		RADHA NAGAR	AKHA URA PORASHUBA	AKHAURA	BRAHMAN BARIA	BUSINESSMAN	172000	55	MALE		387		3			4
	456	30589	NARAYAN CHANDRA SHAHA	L. RAY CHANDRA SAHA	2617635399470	RADHA NAGAR	AKHA URA PORASHUBA	AKHAURA	BRAHMAN BARIA	BUSINESSMAN	204000	62	MALE		1199		1			28
	457	30590	MD. JOYNAL HAIDER	L. HOSEN HAIDER		RADHA NAGAR	AKHA URA PORASHUBA	AKHAURA	BRAHMAN BARIA	HOUSE WIFE	300000	56	MALE		245					16
	458	30591	MD. AB. KADER MIA	MD.SURUJ MIA		RADHA NAGAR	AKHA URA PORASHUBA	AKHAURA	BRAHMAN BARIA	BUSINESSMAN	186000	35	MALE			34	1			10
	459	30592	MD.BADOL MIA	MD.AOWAL MIA		RADHA NAGAR	AKHA URA PORASHUBA	AKHAURA	BRAHMAN BARIA	BUSINESSMAN	72000	28	MALE		150					
	460	30593	MD. KAMAL MIAH	MD. DURBAJ BHAIYAN		BARISAL	BASUDEB PUR	BRAHMAN BARIA SADAR	BRAHMAN BARIA	SERVICES HOLDER	152400	38	MALE		185					
	461	30594	MD.MUSLAM MIAH	AB.SOBHAN	1220205710367	RADHA NAGAR	AKHA URA PORASHUBA	AKHAURA	BRAHMAN BARIA	RICKSHAW / VAN POLAR	60000	59	MALE		844		2			3
	462	30595	DAN MIAH	SURUT ALI	1210285739239	RADHA NAGAR	AKHA URA PORASHUBA	AKHAURA	BRAHMAN BARIA	RICKSHAW / VAN POLAR	72000	31	MALE		367		1			
	463	30596	NURU MIA	AB. MATIN	1210285739229	RADHA NAGAR	AKHA URA PORASHUBA	AKHAURA	BRAHMAN BARIA	SERVICES HOLDER	48000	70	MALE		200		1			
	464	30597	RUFIA BEGUM	L. MD. SOHAHAN MIAH	1220205710382	RADHA NAGAR	MOGRA	AKHAURA	BRAHMAN BARIA	BUSINESSMAN	120000	55	FEMALE		433		2			24
	465	30598	NUR MOHAMMAD	L. ABDUL KARIM	1220205710389	RADHA NAGAR	AKHA URA PORASHUBA	AKHAURA	BRAHMAN BARIA	RICKSHAW / VAN POLAR	84000	73	MALE		210		2			
	466	30599	ROSIDA BEGUM	MAHRUM ALI		RADHA NAGAR	AKHA URA PORASHUBA	AKHAURA	BRAHMAN BARIA	LABORERS	48000	22	FEMALE		120					
	467	30600	MD. MHAROM ALI	L. MD. KADIR	01220205710375	RADHA NAGAR	MOGRA	AKHAURA	BRAHMAN BARIA	DRIVER	126000	40	MALE		150		1			
	468	30601	RHAZAB ALI	L. AIUB ALI	1220205710384	RADHA NAGAR	AKHA URA PORASHUBA	AKHAURA	BRAHMAN BARIA	LABORERS	96000	37	MALE		441	30	2			3
	469	30602	SALAHA BEGUM	L. AIUB ALI	1220205710383	RADHA NAGAR	AKHA URA PORASHUBA	AKHAURA	BRAHMAN BARIA	LABORERS	48000	55	FEMALE		180					
	470	30603	MOHAMMAD ALI	L. AIYAB ALI		RADHA NAGAR	AKHA URA PORASHUBA	AKHAURA	BRAHMAN BARIA	BUSINESSMAN	96000	30	MALE		170		2			4
	471	30604	SALIM MIAH	L. JINNAT ALI	01220205710349	RADHA NAGAR	AKHA URA PORASHUBA	AKHAURA	BRAHMAN BARIA	BUSINESSMAN	72000	47	MALE		621		2			18
	472	30605	NUR MOHAMMAD	L. ABDUL KARIM	01220205710389	RADHA NAGAR	MOGRA	AKHAURA	BRAHMAN BARIA	RICKSHAW / VAN POLAR	84000	73	MALE		293					
	473	30606	MD. BELLAL MIAH	L. MONA MIAH	1220205708990	RADHA NAGAR	AKHA URA PORASHUBA	AKHAURA	BRAHMAN BARIA	BUSINESSMAN	144000	44	MALE		375					4
	474	30608	MD.KAMRUL HASAN	L.MOTIUR RAHMAN		TARAGON	AKHA URA PORASHUBA	AKHAURA	BRAHMAN BARIA	BUSINESSMAN	540000	49	MALE		6506					8
	475	30609	MD. RAFIQUIL ISLAM	HAZI ABDUL MAJID		AKHAURA	AKHA URA PORASHUBA	AKHAURA	BRAHMAN BARIA	BUSINESSMAN	144000	58	MALE		97					
	476	30609	FALAUDDIN CHOWDHURY	L. SALAUDDIN CHOWDHURY	1220208720753	DEV GRAM	AKHA URA PORASHUBA	AKHAURA	BRAHMAN BARIA	BUSINESSMAN	108000	46	MALE		97					
	477	30609	MOBAROK HOSSAIN			CHANDI	BASUDEB PUR	AKHAURA	BRAHMAN BARIA	FARMER	84000	50	MALE		97					
	478	30609	MD. JALAL UDDIN	L. ALIMUDDIN	1220201702755	DURGAPUR	AKHA URA PORASHUBA	AKHAURA	BRAHMAN BARIA	BUSINESSMAN	96000	41	MALE		97					
	479	30610	MD. AZADUL ISLAM	L. ABU MIAH	1220207717386	RADHA NAGAR	AKHA URA	AKHAURA	BRAHMAN	BUSINESSMAN	84000	30	MALE		97					

Area Code	Sl. No.	Form No.	Name of the HHs Head	F/H Name	National ID No.	Village	Union	Upazilla	District	Occupation	Income	Age	Sex	Total /dec Land lost	Pry Structures Sq. feet	Sec structure rft. Such as boundary wall	Sec structure no. such as Latrine, Tubewell etc.	Sec structure cft. such as water tank etc.	Number of trees on Private Land	Number of trees on GoB Land
							PORASHUBA		BARIA											
	480	30610	DM. FAZLE RABB	MD. YOUSUF SORUAR		RADHA NAGAR	AKHA URA PORASHUBA	AKHAURA	BRAHMAN BARIA	JOURNALIST	204000	28	MALE		97					
	481	30610	MONIR HOSSAIN	L. MOJAMEL HOQUE	1211317392039	KUDDA	BASUDEB PUR	AKHAURA	BRAHMAN BARIA	BUSINESSMAN	240000	49	MALE		99					
	482	30610	BHAZAN CHANDRA DEB	GOLAP CHANDRA DEB	1220205710145	RADHA NAGAR	AKHA URA PORASHUBA	AKHAURA	BRAHMAN BARIA	BUSINESSMAN	144000	48	MALE		99					
	483	30610	MD. KAZI ABUL KHAER	L. KAZI ABDUL OHAED	1211317391164	KUDDA	BASUDEB PUR	AKHAURA	BRAHMAN BARIA	BUSINESSMAN	180000	61	MALE		394					
	484	30610	SAYOD ABUL KALAM AZAD	L. SAYOD ABDUL OAHMED		MORAIL	AKHA URA PORASHUBA	BRAHMAN BARIA SADAR	BRAHMAN BARIA	RETIED	199200	60	MALE		197					
	485	30611	ALI AMJAD	L. SOJAT ALI	1220206712228	RADHA NAGAR	AKHA URA PORASHUBA	AKHAURA	BRAHMAN BARIA	BUSINESSMAN	120000	53	MALE		96					
	486	30612	MD. FARUK MIAH	NANNU MIAH	1220205709504	TARAGON	AKHA URA PORASHUBA	AKHAURA	BRAHMAN BARIA	BUSINESSMAN	96000	35	MALE		54					
	487	30612	MD. NURUNNABY LITON	SOFIQ MIA	1220206710400	RADHA NAGAR	AKHA URA PORASHUBA	AKHAURA	BRAHMAN BARIA	BUSINESSMAN	108000	38	MALE		54					
	488	30626	ASIA BEGUM	L. HEBUZ MIA	1220207720409	CHANDUN SAR	AKHA URA PORASHUBA	AKHAURA	BRAHMAN BARIA	HOUSE WIFE	126000	56	FEMALE		474	10	1			
	489	30628	MD. HAFIJ MIAH	L. ABDUL MAZID		DEV GRAM	AKHA URA PORASHUBA	AKHAURA	BRAHMAN BARIA	OLD PEOPLE	132000	59	MALE		245					
	490	30629	MD. DULAL MIHA	ABDUL HASEM	1220207717142	CHANDUN SAR	AKHA URA PORASHUBA	AKHAURA	BRAHMAN BARIA	POULTRY FARM	108000	40	MALE		260					
	491	30630	SAFIA KHATUN	YOUNUS MIA	1220207720409	BIJOYPUR	AKHA URA PORASHUBA	AKHAURA	BRAHMAN BARIA	BUSINESSMAN	108000	46	FEMALE		408					2
	492	30631	MD. FARUK	KASEM		CHANDUN SAR	AKHA URA PORASHUBA	AKHAURA	BRAHMAN BARIA	BUSINESSMAN	72000	40	MALE		63					1
	493	30632	MD. BASIR MIAH	MUKTA MIA	12520207720402	CHANDUN SAR	AKHA URA PORASHUBA	AKHAURA	BRAHMAN BARIA	RICKSHAW / VAN POLAR	90000	32	MALE		440					1
	494	30633	LILY BEGUM	JONAL KHAN	1220207717031	CHANDUN SAR	AKHA URA PORASHUBA	AKHAURA	BRAHMAN BARIA	BUSINESSMAN	120000	33	FEMALE		290		2			
	495	30634	MD. FARUK	MD. YOUNSU		CHANDUN SAR	AKHA URA PORASHUBA	AKHAURA	BRAHMAN BARIA	BUSINESSMAN	72000	35	MALE		100					
	496	30635	SHEIKH FORID	MD. YOUNUS		CHANDUN SAR	AKHA URA PORASHUBA	AKHAURA	BRAHMAN BARIA	LABORERS	96000	30	MALE		162					
	497	30636	SERAJ MIAH	DUDU MIAH	1220207720495	CHANDUN SAR	AKHA URA PORASHUBA	AKHAURA	BRAHMAN BARIA	RICKSHAW / VAN POLAR	228003	54	MALE		545	20	2			30
	498	30637	ALAMGIR MIAH	MUSTOFA KAMAL	197412202070003	RADHA NAGAR	AKHA URA PORASHUBA	AKHAURA	BRAHMAN BARIA	BUSINESSMAN	144000	39	MALE		546					3
	499	30638	RAHELA BEGUM	L. MOSTAFA		CHANDUN SAR	AKHA URA PORASHUBA	AKHAURA	BRAHMAN BARIA	LABORERS	108000	60	FEMALE		230		2			4
	500	30639	FATEMA BEGUM	ABU KALAM	1220207720391	CHANDUN SAR	AKHA URA PORASHUBA	AKHAURA	BRAHMAN BARIA	HOUSE WIFE	60000	31	FEMALE		286					
	501	30640	MD. HAMID MIAH	ABDUL MAJID	1220207720685	CHANDUN SAR	AKHA URA PORASHUBA	AKHAURA	BRAHMAN BARIA	BUSINESSMAN	84000	41	MALE		372					
	502	30641	MD. SIRAZ MIAH	BADSHA MIAH	1220207720680	CHANDUN SAR	AKHA URA PORASHUBA	AKHAURA	BRAHMAN BARIA	BUSINESSMAN	96000	50	MALE		444		2			4
	503	30642	SAHID MIAH	L. FAJAR ALI	1220207720412	CHANDUN SAR	AKHA URA PORASHUBA	AKHAURA	BRAHMAN BARIA	LABORERS	198000	56	MALE		371		1			
	504	30643	MAJEDA BEGUM	MD. KAJAL MIAH	1220207713957	CHANDUN SAR	AKHA URA PORASHUBA	AKHAURA	BRAHMAN BARIA	HOUSE WIFE	108000	39	FEMALE		425		1			
	505	30644	ABADULLA MIAH	L. SIDDIQ MIAH	1220207720419	CHANDUN SAR	AKHA URA PORASHUBA	AKHAURA	BRAHMAN BARIA	OLD PEOPLE	72000	76	MALE		389		2			
	506	30645	MANUARA KHATUN	L. ABDUL SOBHAN	01220207720487	CHANDUN SAR	AKHA URA PORASHUBA	AKHAURA	BRAHMAN BARIA	OLD PEOPLE	36000	71	FEMALE		180					1
	507	30646	MOHAMMAD ALI	L. NIZAM UDDIN AHMED	1220207717409	CHANDUN SAR	AKHA URA PORASHUBA	AKHAURA	BRAHMAN BARIA	BUSINESSMAN	120000	47	MALE		800	15	3			
	508	30648	MD. HOSSIN MIAH	L. ALI JABBAR	61220207000003	CHANDUN SAR	AKHA URA PORASHUBA	AKHAURA	BRAHMAN BARIA	DRIVER	100000	27	MALE		195		2			
	509	30649	MRS. NILOFA BEGUM	L. MD. MOSTOFA	1220207715514	CHANDUN SAR	AKHA URA PORASHUBA	AKHAURA	BRAHMAN BARIA	HOUSE WIFE	72000	60	FEMALE		635		2			5
	510	30650	BASIR MIAH	DON MIAH	1220207720503	CHANDUN SAR	AKHA URA PORASHUBA	AKHAURA	BRAHMAN BARIA	BUSINESSMAN	72000	50	MALE		225					1
	511	30651	MD. USMAN GANI	L. DON MIAH		CHANDUN SAR	AKHA URA PORASHUBA	AKHAURA	BRAHMAN BARIA	DRIVER	85000	25	MALE		298					2
	512	30652	NASIR MIAH	L. DON MIAH		CHANDUN SAR	AKHA URA PORASHUBA	AKHAURA	BRAHMAN BARIA	BUSINESSMAN	90000	40	MALE		798		2			
	513	30653	MD. BABUL MIA	L. ROUSON ALI	1220207720510	CHANDUN SAR	AKHA URA PORASHUBA	AKHAURA	BRAHMAN BARIA	BUSINESSMAN	120000	42	MALE		624					8
	514	30654	DULAL BARMAN	L. RADA BORMON	1220205710057	CHANDUN SAR	AKHA URA PORASHUBA	AKHAURA	BRAHMAN BARIA	SERVICES HOLDER	48000	32	MALE		145					

Area Code	Sl. No.	Form No.	Name of the HHs Head	F/H Name	National ID No.	Village	Union	Upazilla	District	Occupation	Income	Age	Sex	Total /dec Land lost	Pry Structures Sq. feet	Sec structure rft. Such as boundary wall	Sec structure no. such as Latrine, Tubewell etc.	Sec structure cft. such as water tank etc.	Number of trees on Private Land	Number of trees on GoB Land
	515	30654	SHONTUSH DEV	L. RAM LAL DEV	1220207720509	CHANDUN SAR	AKHA URA PORASHUBA	AKHAURA	BRAHMAN BARIA	LABORERS	72000	52	MALE		145					
	516	30655	RANA MOLLA	HOMAYON MOLLA		CHANDUN SAR	AKHA URA PORASHUBA	AKHAURA	BRAHMAN BARIA	BUSINESSMAN	120000	27	MALE		155					1
	517	30656	HUMAJUN KABIR	L. MD. SALAUDDIN	1220208717753	DEV GRAM	AKHA URA PORASHUBA	AKHAURA	BRAHMAN BARIA	BUSINESSMAN	288000	36	MALE		266					
	518	30657	SHEIKH MD. ARMAN	L. SHEIKH REHAN UDDJIN	1220207720714	CHANDUN SAR	AKHA URA PORASHUBA	AKHAURA	BRAHMAN BARIA	BUSINESSMAN	240000	38	MALE		100					
	519	30658	ALI AMZAD KHAN	L. ALI AHMMED KHAN		DEV GRAM	AKHA URA PORASHUBA	AKHAURA	BRAHMAN BARIA	OLD PEOPLE	529200	75	MALE		1653					
	520	30659	MD. MONIR CHOWDHURY	L. MUNNAF CHOWDHURY	1220207785265	RADHA NAGAR	AKHA URA PORASHUBA	AKHAURA	BRAHMAN BARIA	BUSINESSMAN	120000	34	MALE		324					
	521	30660	ALI AFZAL KHAN	ALI ASMOT KHAN	1220208720719	DEV GRAM	AKHA URA PORASHUBA	AKHAURA	BRAHMAN BARIA	BUSINESSMAN	72000	33	MALE	0.81	250					
	522	30661	SINIL BONIK	L. PROFULLU CHANDRA BONIK	1220205709950	RADHA NAGAR	AKHA URA PORASHUBA	AKHAURA	BRAHMAN BARIA	BUSINESSMAN	492000	61	MALE		126					
	523	30662	MUSLEH UDDIN BHUIYAN	L. MOKSED ALI BHUIYAN	1220207714986	SANTI NAGAR	AKHA URA PORASHUBA	AKHAURA	BRAHMAN BARIA	BUSINESSMAN	360000	55	MALE		240					
	524	30663	SAZU BHUIYAN	L. MD. MOKBUL HOSSAIN BHUIYAN		SANTI NAGAR	AKHA URA PORASHUBA	AKHAURA	BRAHMAN BARIA	BUSINESSMAN	240000	42	MALE		240					
	525	30664	MD. BACCHO VOIAH	FEROU VOIAHN		SANTI NAGAR	AKHA URA PORASHUBA	AKHAURA	BRAHMAN BARIA	BUSINESSMAN	120000	35	MALE		240					
	526	30666	MD. SHAHA ALAM (SHANTE)	ABDUL AZIZ	1220207715279	SANTI NAGAR	AKHA URA PORASHUBA	AKHAURA	BRAHMAN BARIA	BUSINESSMAN	300000	47	MALE		198					
	527	30666	MD. ENAMUL HAQUE	L. JURU MIAH	1220205709085	BORO BAZAR	AKHA URA PORASHUBA	AKHAURA	BRAHMAN BARIA	BUSINESSMAN	240000	50	MALE		102					
	528	30667	METHU	SIRAJ MASTER		RADHA NAGAR	AKHA URA PORASHUBA	AKHAURA	BRAHMAN BARIA	SERVICES HOLDER	120000	45	MALE			55				
	529	30668	RIPON MIAH	SAHIN MIAH		DEV GRAM	AKHA URA PORASHUBA	AKHAURA	BRAHMAN BARIA	BUSINESSMAN	153600	35	MALE		130					
	530	30669	MINTU MIAH	L. SADHU MIA	1220207716333	BORO BAZAR	AKHA URA PORASHUBA	AKHAURA	BRAHMAN BARIA	BUSINESSMAN	180000	43	MALE	40	336		1			
	531	30670	DULAL MIAH	ABDUL RASHID	1220205710364	RADHA NAGAR	AKHA URA PORASHUBA	AKHAURA	BRAHMAN BARIA	BUSINESSMAN	204000	28	MALE		37					
	532	30671	FARUQ MIAH	L. JOYNAL MIAH		BORO BAZAR	AKHA URA PORASHUBA	AKHAURA	BRAHMAN BARIA	RICKSHAW / VAN POLAR	156000	25	MALE		516		2			66
	533	30672	SHOHID MIAH	RAHIM MIAH	1220205709050	BORO BAZAR	AKHA URA PORASHUBA	AKHAURA	BRAHMAN BARIA	BUSINESSMAN	204000	33	MALE		236		1			60
	534	30674	ASMA BEGUM	BAHAR MIAH		DEV GRAM	AKHA URA PORASHUBA	AKHAURA	BRAHMAN BARIA	HOUSE WIFE	415600	37	FEMALE		264					
	535	30675	ALOMGIR HOSSAIN	MD. AHID MIAH		BORO BAZAR	AKHA URA PORASHUBA	AKHAURA	BRAHMAN BARIA	RICKSHAW / VAN POLAR	108000	31	MALE		240					10
	536	30676	MD. HARUN MIAH	L. LAL MIAH	1220205709044	BORO BAZAR	AKHA URA PORASHUBA	AKHAURA	BRAHMAN BARIA	CARPENTER	246000	61	MALE		583		2			50
	537	30677	BILLAL MIA	L. SOGIR ALAM	19911220205000002	RADHA NAGAR	MOGRA	AKHAURA	BRAHMAN BARIA	LABORERS	36000	22	MALE		81		1			22
	538	30677	BADSHAH MIAH	RASHID MIA		RADHA NAGAR	AKHA URA PORASHUBA	AKHAURA	BRAHMAN BARIA	LABORERS	36000	18	MALE		81					
	539	30678	MD. SENU MIAH	L. SONA MIAH		RADHA NAGAR	AKHA URA PORASHUBA	AKHAURA	BRAHMAN BARIA	RICKSHAW / VAN POLAR	84000	46	MALE		348		1			54
	540	30679	TAZUL ISLAM	L. SIRAJUL ISLAM		RADHA NAGAR	AKHA URA PORASHUBA	AKHAURA	BRAHMAN BARIA	LABORERS	96000	50	MALE		228		1			11
	541	30680	MD. LITON MIAH	MD. MONJIL MIA	1220207714988	RADHA NAGAR	AKHA URA PORASHUBA	AKHAURA	BRAHMAN BARIA	PAINTER	48000	31	MALE		113		1			9
	542	30681	BANU BEGUM	L. NAZRUL ISLAM	1220205709137	RADHA NAGAR	AKHA URA PORASHUBA	AKHAURA	BRAHMAN BARIA	HOUSE WIFE	96000	41	FEMALE		443		2			12
	543	30682	RAHISH MIAH	L. ANSAR ALI	1220205709065	RADHA NAGAR	AKHA URA PORASHUBA	AKHAURA	BRAHMAN BARIA	BUSINESSMAN	144000	46	MALE		224					
	544	30683	MALU BHUIYAN	L. JURU BHUIYAN		SAMNAGAR	BASUDEB PUR	AKHAURA	BRAHMAN BARIA	BUSINESSMAN	180000	40	MALE		135					
	545	30684	MD. HASAN	ABDUL MOMIN		RADHA NAGAR	AKHA URA PORASHUBA	AKHAURA	BRAHMAN BARIA	RICKSHAW / VAN POLAR	48000	23	MALE		63					
	546	30685	ARSHAD MIAH	L. ATOR ALI	1220205709070	RADHA NAGAR	AKHA URA PORASHUBA	AKHAURA	BRAHMAN BARIA	SWEEPER	84000	38	MALE		200		1			4
	547	30686	MD. BAHAR MIAH	L. NURU MIAH	1220208717667	DEV GRAM	AKHA URA PORASHUBA	AKHAURA	BRAHMAN BARIA	BUSINESSMAN	360000	44	MALE	0.67	114					
	548	30686	MD. FARUQ MIAH	L. NUR MIAH	1220208717669	DEV GRAM	AKHA URA PORASHUBA	AKHAURA	BRAHMAN BARIA	BUSINESSMAN	240000	32	MALE	2	136					
	549	30686	MD. ABUL FAZAL	L. NUR MIAH	1210208717668	DEV GRAM	AKHA URA PORASHUBA	AKHAURA	BRAHMAN BARIA	BUSINESSMAN	180000	48	MALE	2	204					
	550	30687	MD. ZOINAL ABEDIN	L. SIRAZ ALI	540208020310115	KOI KHOLA	BAYEK	QUASBA	BRAHMAN	FARMER	120000	69	MALE	37					23	9

Area Code	Sl. No.	Form No.	Name of the HHs Head	F/H Name	National ID No.	Village	Union	Upazilla	District	Occupation	Income	Age	Sex	Total /dec Land lost	Pry Structures Sq. feet	Sec structure rft. Such as boundary wall	Sec structure no. such as Latrine, Tubewell etc.	Sec structure cft. such as water tank etc.	Number of trees on Private Land	Number of trees on GoB Land
									BARIA											
	551	30688	MD. BARU MIAH	L. CHAN MIAH	1216331421345	BARI KHOLA	BAYEK	QUASBA	BRAHMAN BARIA	RETIED	144000	66	MALE	9					23	
	552	30689	MD. ABUL KAMAL	MD. SHAHAJAN ALI		JOYDEB PUR	BAYEK	QUASBA	BRAHMAN BARIA	SERVICES HOLDER	160000	41	MALE	13.23					20	
	553	30690	MD. SHAHID	ABDUL ALIM		JOYDEB PUR	BAYEK	QUASBA	BRAHMAN BARIA	SERVICES HOLDER	176000	58	MALE	3						
	554	30691	ABDUL SAMAD	AL TAB ALI		BARI KHOLA	BAYEK	QUASBA	BRAHMAN BARIA	RETIED	1090000	45	MALE	68					117	
	555	30692	ABDUS SATTAR	L. ABDUL HAMID	1216331421493	JOYDEB PUR	BAYEK	QUASBA	BRAHMAN BARIA	BUSINESSMAN	172000	60	MALE	22						
	556	30693	ZAHANARA BEGUM	L. RAFIKUL ISLAM VUIYA	1216331421706	KOI KHOLA	BAYEK	QUASBA	BRAHMAN BARIA	HOUSE WIFE	600000	60	FEMALE	63						
	557	30694	ABDUL RAHMAN	L. ABDUL HAMID	1216331421609	JOYDEB PUR	BAYEK	QUASBA	BRAHMAN BARIA	FARMER	215000	61	MALE	45						28
	558	30696	MD. FERDOUS MIAH	L. MOHAMMAD ALI	1216331421801	KOI KHOLA	BAYEK	QUASBA	BRAHMAN BARIA	FARMER	330000	46	MALE	19					43	3
	559	30697	MD. MOFIJUL ISLAM	L. SURUZ MIA		BALIYA HURA	BAYEK	QUASBA	BRAHMAN BARIA	EXPATRIATES	300000	47	MALE	3					2	
	560	30698	ABDUL SOBHAN	NEYAZ UDDIN	11216331420854	BALIYA HURA	BAYEK	QUASBA	BRAHMAN BARIA	OLD PEOPLE	84000	80	MALE	20						
	561	30699	MD. SOHID MIAH	L. ABDUR RAHIM	1216331420117	BALIYA HURA	BAYEK	QUASBA	BRAHMAN BARIA	UNEMPLOYED	162000	65	MALE	1.4					15	
	562	30700	MD. ABDUR RAHIM	L. KALIKMUDDIN		BALIYA HURA	BAYEK	QUASBA	BRAHMAN BARIA	FARMER	234000	65	MALE	4						
	563	30701	TAZUL ISLAM	JOHUR ALI	1216331419947	ROGHU RAMPUR	BAYEK	QUASBA	BRAHMAN BARIA	OLD PEOPLE	480000	82	MALE	18						
	564	30702	MD. ABDUL MALEK	L. ABDUR RAHMAN	1216331420247	ROGHU RAMPUR	BAYEK	QUASBA	BRAHMAN BARIA	RETIED	240000	62	MALE	20						
	565	30703	MD. ALI HOSSIN	L. ALI AJGOR	11216331419906	ROGHU RAMPUR	BAYEK	QUASBA	BRAHMAN BARIA	FARMER	335000	68	MALE	75						
	566	30704	MD. KAMAL	L. ABDUL MAZID	1216331420352	ROGHU RAMPUR	BAYEK	QUASBA	BRAHMAN BARIA	FARMER	144000	43	MALE	18						
	567	30705	MD. IDRIS MIAH	MD. ABU TAHER	8192216307528	BARAI	BAYEK	QUASBA	BRAHMAN BARIA	FARMER	150000	45	MALE	9.14					43	
	568	30706	MD. SIDDIKUR RAHMAN	L. HAZI ABU TAHER	1038598709196	ROGHU RAMPUR	BAYEK	QUASBA	BRAHMAN BARIA	BUSINESSMAN	120000	43	MALE	15.07						
	569	30707	MD. OHAB ALI	L. ABID ALI	1216331420313	ROGHU RAMPUR	BAYEK	QUASBA	BRAHMAN BARIA	FARMER	48000	83	MALE	12.38						
	570	30708	MD. SHAFQUL ISLAM	L. ABDUS SAMAD	81216331000003	CHAND KHOLA	BAYEK	QUASBA	BRAHMAN BARIA	SERVICES HOLDER	470576	45	MALE	9					5	
	571	30709	MD. ABDUR RAZZAK	L. MONOHOR ALI	1216331420278	KATALIA	BAYEK	QUASBA	BRAHMAN BARIA	FARMER	120000	96	MALE	22.7						
	572	30710	MD. MIZANUR RAHMAN	L. MD. MURTAZA ALI	1216331420341	ROGHU RAMPUR	BAYEK	QUASBA	BRAHMAN BARIA	FARMER	300000	47	MALE	18		52			46	22
	573	30711	MD. TARA MIAH	L. HASON ALI	1216331420242	ROGHU RAMPUR	BAYEK	QUASBA	BRAHMAN BARIA	RETIED	300000	60	MALE							
	574	30712	MD. ATATUR RAHMAN VUIYA	BAZLUR RAHMAN VUIYA		CHAND KHOLA	BAYEK	QUASBA	BRAHMAN BARIA	BUSINESSMAN	240000	33	MALE	88.41					91	
	575	30713	MD. ABUL KASEM	L. ABDUL MAZID	1216331420626	CHAND KHOLA	BAYEK	QUASBA	BRAHMAN BARIA	FARMER	250000	71	MALE	10.64					47	
	576	30714	MD. ZAMAL MIAH	L. BARU MIAH	1216331420630	CHAND KHOLA	BAYEK	QUASBA	BRAHMAN BARIA	FARMER	240000	56	MALE	7.76					51	
	577	30715	MD. BASHIR UDDIN	L. SANU MIAH	2693624615050	CHAND KHOLA	BAYEK	QUASBA	BRAHMAN BARIA	SERVICES HOLDER	600000	34	MALE	4.28						
	578	30716	MD. NAZRUL ISLAM	L. NOYAB MIAH	1216331419823	CHAND KHOLA	BAYEK	QUASBA	BRAHMAN BARIA	FARMER	200000	56	MALE	9					3	
	579	30717	MD. HANIF MIAH	L. MOFIZ UDDIN	1216331419833	CHAND KHOLA	BAYEK	QUASBA	BRAHMAN BARIA	FARMER	173000	53	MALE	1					31	
	580	30718	MASUKUR RAHMAN	L. MOHAMMAD ALI	1918110511191	CHAND KHOLA	BAYEK	QUASBA	BRAHMAN BARIA	EXPATRIATES	220000	48	MALE	2					40	
	581	30719	MD. MOZIBUR RAHMAN	L. HAFIZ UDDIN	1216331420693	CHAND KHOLA	BAYEK	QUASBA	BRAHMAN BARIA	FARMER	300000	53	MALE	5					97	35
	582	30720	MD. MOFIJUL ISLAM	L. MD. ALI AHMMED	1216331420450	ROGHU RAMPUR	BAYEK	QUASBA	BRAHMAN BARIA	BUSINESSMAN	120000	50	MALE	1.5					24	
	583	30721	MD. ABDUL JALIL	L. MINOT ALI		CHAND KHOLA	BAYEK	QUASBA	BRAHMAN BARIA	FARMER	294000	50	MALE	1					11	
	584	30722	ABDUL SOBAN MOHORY	L. MINOT ALI		CHAND KHOLA	BAYEK	QUASBA	BRAHMAN BARIA	OLD PEOPLE	90000	80	MALE	0.7					18	
	585	30723	MST. HELENA BEGUM	L. KAMRUL HASAN	1216331419799	CHAND KHOLA	BAYEK	QUASBA	BRAHMAN BARIA	HOUSE WIFE	144000	48	FEMALE	9					32	

Area Code	Sl. No.	Form No.	Name of the HHs Head	F/H Name	National ID No.	Village	Union	Upazilla	District	Occupation	Income	Age	Sex	Total /dec Land lost	Pry Structures Sq. feet	Sec structure rft. Such as boundary wall	Sec structure no. such as Latrine, Tubewell etc.	Sec structure cft. such as water tank etc.	Number of trees on Private Land	Number of trees on GoB Land
	586	30724	MD. MANIRUL ISLAM	L. DUDU MIAH	1216331419831	CHAND KHOLA	BAYEK	QUASBA	BRAHMAN BARIA	FARMER	342000	45	MALE	25.25					25	
	587	30725	MD. NAZRUL ISLAM	L. MOHON MIA	1216356573664	CHATUA KHOLA	KOIMUM PUR	QUASBA	BRAHMAN BARIA	BUSINESSMAN	232000	37	MALE							139
	588	30726	SOKORER NESA	MOZIBUR RAHMAN	1216356574052	KALJPUR	KOIMUM PUR	QUASBA	BRAHMAN BARIA	HOUSE WIFE	220000	49	FEMALE							65
	589	30727	MD. ABU TAHER	L. KOFUR UDDIN		CHAND KHOLA	BAYEK	QUASBA	BRAHMAN BARIA	EXPATRIATES	590000	65	MALE	8.5					137	
	590	30728	TASHLIMA BEGUM	MD. IBRAHIM		CHATUA KHOLA	KOIMUM PUR	QUASBA	BRAHMAN BARIA	EXPATRIATES	420000	24	FEMALE	5					5	
	591	30729	BABUL MIAH	L. HASAN ALI	1216356570453	DURUIN	KOIMUM PUR	QUASBA	BRAHMAN BARIA	FARMER	120000	45	MALE	2.5						
	592	30730	MD. NAZRUL ISLAM	L. ALI AJGOR		CHATUA KHOLA	KOIMUM PUR	QUASBA	BRAHMAN BARIA	FARMER	150000	50	MALE	11.23					206	
	593	30731	MD. MURSED ALAM	MD. DUDU MIA	1216356573562	CHATUA KHOLA	KOIMUM PUR	QUASBA	BRAHMAN BARIA	FARMER	150000	40	MALE	9					3	
	594	30732	MD. ABDUS SALAM	L. FAYEZ BAXE		CHATUA KHOLA	KOIMUM PUR	QUASBA	BRAHMAN BARIA	FARMER	288000	55	MALE	3						
	595	30733	MOHAMMAD ALI	L. SAFU UDDIN	1216356373508	CHATUA KHOLA	KOIMUM PUR	QUASBA	BRAHMAN BARIA	FARMER	300540	55	MALE	4						
	596	30734	MD. SANU MIAH	L. SAFURUDDIN	1216356573260	CHATUA KHOLA	KOIMUM PUR	QUASBA	BRAHMAN BARIA	FARMER	240000	58	MALE	3					50	
	597	30735	JAHAR MIAH	L. ABUL KASEM	1216356573284	CHATUA KHOLA	KOIMUM PUR	QUASBA	BRAHMAN BARIA	FARMER	300000	55	MALE	1			15		14	20
	598	30736	MD. RAFIQ MIAH	L. FAZLUL HAQUE	1216356573236	CHATUA KHOLA	KOIMUM PUR	QUASBA	BRAHMAN BARIA	FARMER	120000	25	MALE	1.55						
	599	30737	DUBRAJ	L. MAMTAZ MIAH		RAJ BOLLOB PUR	KOIMUM PUR	QUASBA	BRAHMAN BARIA	BUSINESSMAN	180000	60	MALE	9						
	600	30738	OWAZED UDDIN	L. HOSSAIN ALI	1216356572478	RAJ BOLLOB PUR	KOIMUM PUR	QUASBA	BRAHMAN BARIA	FARMER	220000	85	MALE	4.5						
	601	30739	ABDUR RAHAMAN	L. ALFAZ ALI		RAJ BOLLOB PUR	KOIMUM PUR	QUASBA	BRAHMAN BARIA	FARMER	228000	70	MALE	7						
	602	30740	MD. ABDUL MALAQUE	L. JARU MIAH	1216356572652	DIGHIR PUR	KOIMUM PUR	QUASBA	BRAHMAN BARIA	OLD PEOPLE	372000	64	MALE	1.25						
	603	30741	ABDUR RAB SARKAR	L. ABDUL KARIM SARKAR	1216356572924	DIGHIR PUR	KOIMUM PUR	QUASBA	BRAHMAN BARIA	BUSINESSMAN	132000	56	MALE	2						3
	604	30742	MD. JOSHIM UDDIN SORKAR	L. A. RAHMAN SARKAR		DIGHIR PUR	KOIMUM PUR	QUASBA	BRAHMAN BARIA	TEACHER	260000	54	MALE	2.5						
	605	30743	MD. JAKIR HOSEN	L. DHON MIA	31216356000001	NAKHA URA	KOIMUM PUR	QUASBA	BRAHMAN BARIA	FARMER	372000	40	MALE	2.5					45	
	606	30744	ABUL HASEM	L. MIYAT ALI		DIGHIR PUR	KOIMUM PUR	QUASBA	BRAHMAN BARIA	IMAM	127200	75	MALE	2					16	
	607	30745	LITON MIAH	L. DHON MIA	1216356572047	NAKHA URA	KOIMUM PUR	QUASBA	BRAHMAN BARIA	LABORERS	39000	39	MALE	1.5						
	608	30746	GULAFER NESA	L. A. KADIR	1216356571994	NAKHA URA	KOIMUM PUR	QUASBA	BRAHMAN BARIA	HOUSE WIFE	690000	70	FEMALE	2						
	609	30747	MOHAMMAD KAMARUZAMAN	L. A. KHALEK	1226307601772	KALTA	KOIMUM PUR	QUASBA	BRAHMAN BARIA	SERVICES HOLDER	125000	40	MALE	4					48	
	610	30748	ABDUL LATIF	L. ABDUL SOBAHAN	1216356571996	NAKHA URA	KOIMUM PUR	QUASBA	BRAHMAN BARIA	OLD PEOPLE	552000	71	MALE	3.75						
	611	30749	ABDUL BARI	L. A. SOHAN SARDER	1216356572120	NAKHA URA	KOIMUM PUR	QUASBA	BRAHMAN BARIA	FARMER	40000	60	MALE	1.75						
	612	30750	MD. ALI AJOM	L. SUJAT ALI	1216356572152	NAKHA URA	KOIMUM PUR	QUASBA	BRAHMAN BARIA	SERVICES HOLDER	100000	45	MALE	5.25					96	
	613	30751	MHURSHID ALAM	ALI HOSSAIN	1216356572147	NAKHA URA	KOIMUM PUR	QUASBA	BRAHMAN BARIA	FARMER	66000	55	MALE	0.5						
	614	30752	LAL MIAH	L. AJGOR ALI		NAKHA URA	KOIMUM PUR	QUASBA	BRAHMAN BARIA	OLD PEOPLE	230000	63	MALE	1.75					10	41
	615	30753	FUL MIA	ALI HOSSAIN	1216356572019	NAKHA URA	KOIMUM PUR	QUASBA	BRAHMAN BARIA	FARMER	192000	50	MALE	0.5						
	616	30754	MD. RASHID MIA	AMIR HOSSAIN	2698874258420	NAKHA URA	KOIMUM PUR	QUASBA	BRAHMAN BARIA	FARMER	157000	51	MALE	1.5					8	
	617	30755	MILON HOSSAIN	OAHD MIAH		NORTH CHAK BOSTA	KOIMUM PUR	QUASBA	BRAHMAN BARIA	SERVICES HOLDER	96000	45	MALE	1.5						
	618	30756	SHAHAJAHAN KHAN	L. NURUL HAQUE		KALTA	KOIMUM PUR	QUASBA	BRAHMAN BARIA	OLD PEOPLE	108000	56	MALE	2						
	619	30757	SAHIDUL ISLAM	L. AMIN UDDIN		KALTA	KOIMUM PUR	QUASBA	BRAHMAN BARIA	SERVICES HOLDER	240000	50	MALE	3.25					80	
	620	30758	ABDUL BARAK	L. SIRAJ MIA	9196226408830	KALTA	KOIMUM PUR	QUASBA	BRAHMAN BARIA	RETIED	183000	56	MALE	4.5					76	
	621	30759	SHAH ALAM	L. YOUSOF MIAH		KALTA	KOIMUM PUR	QUASBA	BRAHMAN	BUSINESSMAN	120000	37	MALE	3					60	

Area Code	Sl. No.	Form No.	Name of the HHs Head	F/H Name	National ID No.	Village	Union	Upazilla	District	Occupation	Income	Age	Sex	Total /dec Land lost	Pry Structures Sq. feet	Sec structure rft. Such as boundary wall	Sec structure no. such as Latrine, Tubewell etc.	Sec structure cft. such as water tank etc.	Number of trees on Private Land	Number of trees on GoB Land
									BARIA											
	622	30760	ABUL KALAM	L. ABDUL MANNAN	21216356000005	NORTH CHAK BOSTA	KOIU PUR	QUASBA	BRAHMAN BARIA	FARMER	60000	41	MALE	7.5					54	
	623	30761	BILKIS AKTER	ABDUL SALAM	1216356570560	NORTH CHAK BOSTA	KOIU PUR	QUASBA	BRAHMAN BARIA	HOUSE WIFE	340000	36	FEMALE	3.5					6	
	624	30762	SIRAJUL HAQUE	GOLAM RAHMAN	1216356570566	NORTH CHAK BOSTA	KOIU PUR	QUASBA	BRAHMAN BARIA	SERVICES HOLDER	120000	33	MALE	1.5					64	
	625	30763	MST. MARIOM BEGUM	L. ABDUL MALEK	1216356570517	NORTH CHAK BOSTA	KOIU PUR	QUASBA	BRAHMAN BARIA	OLD PEOPLE	188400	66	FEMALE	4.07					24	257
	626	30764	MD. SURUJ MIAH	L. ABED ALI	1216356570531	NORTH CHAK BOSTA	KOIU PUR	QUASBA	BRAHMAN BARIA	FARMER	332000	67	MALE	0.08					37	
	627	30765	MD. MOHON MIAH	L. MONTAZ ALI	1216356570663	NORTH CHAK BOSTA	KOIU PUR	QUASBA	BRAHMAN BARIA	FARMER	75000	55	MALE	2.51					14	76
	628	30767	JALIL	L. HOSSAIN ALI	1216356570514	NORTH CHAK BOSTA	KOIU PUR	QUASBA	BRAHMAN BARIA	OLD PEOPLE	132000	57	MALE	4.81					74	109
	629	30767	ABDUL MAJID	L. SAFAR ALI	1216356570629	NORTH CHAK BOSTA	KOIU PUR	QUASBA	BRAHMAN BARIA	FARMER	92000	55	MALE	2					5	17
	630	30768	MD. TARU MIAH	MD. HAMID ALI	1216356570429	NORTH CHAK BOSTA	KOIU PUR	QUASBA	BRAHMAN BARIA	FARMER	264000	70	MALE	1.6					45	3
	631	30769	AJGOR ALI	L. RAHIM BOX	1216356570616	NORTH CHAK BOSTA	KOIU PUR	QUASBA	BRAHMAN BARIA	OLD PEOPLE	150000	70	MALE	1.38						
	632	30770	MD. MUKTUL HOSSAIN	L. ALTAB ALI	1216356570438	NORTH CHAK BOSTA	KOIU PUR	QUASBA	BRAHMAN BARIA	OLD PEOPLE	120000	80	MALE	2.66						32
	633	30771	ABDUL HASHAN	L. KERAMOT ALI		NORTH CHAK BOSTA	KOIU PUR	QUASBA	BRAHMAN BARIA	BUSINESSMAN	190000	65	MALE	1.7					73	46
	634	30772	ABDUL SALAM	L. RESHOT ALI	1216356570419	NORTH CHAK BOSTA	KOIU PUR	QUASBA	BRAHMAN BARIA	FARMER	150000	50	MALE	2.18					66	
	635	30773	MD. HARUNUR RASHID	L. KERAMOT ALI	1216356570404	NORTH CHAK BOSTA	KOIU PUR	QUASBA	BRAHMAN BARIA	FARMER	480000	60	MALE	2.74					10	
	636	30774	ABDUL ALIM	L. ABDUL KUDDUS		NORTH CHAK BOSTA	KOIU PUR	QUASBA	BRAHMAN BARIA	SERVICES HOLDER	200000	36	MALE	1.45					9	
	637	30775	ALI AHAMMED	L. HAMID ALI	1216356570602	NORTH CHAK BOSTA	KOIU PUR	QUASBA	BRAHMAN BARIA	FARMER	210000	70	MALE	2.74					38	
	638	30776	MD. HUMAUN KABIR	L. KALA MIA	1216356570436	NORTH CHAK BOSTA	KOIU PUR	QUASBA	BRAHMAN BARIA	FARMER	250000	52	MALE	2.64						
	639	30777	HAZI ABU SALAH SIDDIK	L. HAZI MOTALEB	1216356570440	SAHA PARA	QUASBA POURASHAVA	QUASBA	BRAHMAN BARIA	RETIED	788000	75	MALE	4.8						
	640	30778	MD. NURU MIAH	L. JABBAR ALI	1216356570811	GANGASAGAR	KOIU PUR	QUASBA	BRAHMAN BARIA	FARMER	96000	60	MALE	3.7						
	641	30779	ABU KUSHAR	ALI MIA		NORTH CHAK BOSTA	KOIU PUR	QUASBA	BRAHMAN BARIA	EXPATRIATES	180000	32	MALE	8.59						
	642	30780	MD. JAMAL MIAH	L. NAYEB ALI	1216356570400	GANGASAGAR	KOIU PUR	QUASBA	BRAHMAN BARIA	FARMER	72000	50	MALE	1.33						
	643	30781	AKKAS ALI	L. WAHAB ALI	1216356570816	GANGASAGAR	KOIU PUR	QUASBA	BRAHMAN BARIA	FARMER	72000	38	MALE	4						
	644	30782	MD. AROB ALI	L. WAHAB ALI		GANGASAGAR	KOIU PUR	QUASBA	BRAHMAN BARIA	FARMER	96000	52	MALE	6						
	645	30783	AL MAMUN BHUYAN	L. ABDUL MANNAN	1216356570824	GANGASAGAR	KOIU PUR	QUASBA	BRAHMAN BARIA	BUSINESSMAN	132000	35	MALE	6.8						
	646	30784	BACCCHU MIAH	L. ALTAF ALI		GANGASAGAR	KOIU PUR	QUASBA	BRAHMAN BARIA	FARMER	168000	56	MALE	2						
	647	30785	ABU TAHER	SAMSU MIA	1216356570715	GANGASAGAR	KOIU PUR	QUASBA	BRAHMAN BARIA	FARMER	1200000	38	MALE	5						
	648	30786	DULAL MIA	L. CHARU MIA	1226309607258	HOKAR	QUASBA POURASHAVA	QUASBA	BRAHMAN BARIA	OLD PEOPLE	108000	75	MALE	10.35					9	
	649	30787	DALUARE	FIROZ MIA	12163570718	GANGASAGAR	KOIU PUR	QUASBA	BRAHMAN BARIA	FARMER	60000	34	MALE	5						
	650	30789	MD. MOKBUL HOSAIN	L. RUSTOM ALI	121636570389	GANGASAGAR	KOIU PUR	QUASBA	BRAHMAN BARIA	FARMER	360000	88	MALE	3.25					35	
	651	30790	HAZI BABOR ALI	L. SOHRAB ALI		HOKAR	QUASBA POURASHAVA	QUASBA	BRAHMAN BARIA	BUSINESSMAN	120000	80	MALE	11.25					15	
	652	30791	ABUL BASHAR	L. ABDUR RAHMAN	1226309607456	HOKAR	QUASBA POURASHAVA	QUASBA	BRAHMAN BARIA	FARMER	149000	54	MALE	1.2					3	2
	653	30792	MD. SHAHAB ALI	L. SOBHAN		HOKAR	QUASBA POURASHAVA	QUASBA	BRAHMAN BARIA	BUSINESSMAN	120000	60	MALE	1.63						
	654	30793	MD. MOJNU MIAH	L. SAFOR ALI	1226309607327	GANGASAGAR	QUASBA POURASHAVA	QUASBA	BRAHMAN BARIA	BUSINESSMAN	180000	50	MALE	1.63						
	655	30794	BABUL KHAN	ANAM KHAN		HOKAR	QUASBA POURASHAVA	QUASBA	BRAHMAN BARIA	BUSINESSMAN	420000	33	MALE	0.28					2	
	656	30795	MD. HAFAZ AHAMMED	L. ABDUR RAHMAN	122630967238	HOKAR	QUASBA POURASHAVA	QUASBA	BRAHMAN BARIA	FARMER	60000	63	MALE	7.54					35	

Area Code	Sl. No.	Form No.	Name of the HHs Head	F/H Name	National ID No.	Village	Union	Upazilla	District	Occupation	Income	Age	Sex	Total /dec Land lost	Pry Structures Sq. feet	Sec structure rft. Such as boundary wall	Sec structure no. such as Latrine, Tubewell etc.	Sec structure cft. such as water tank etc.	Number of trees on Private Land	Number of trees on GoB Land	
	657	30796	MD. SIRAJ MIAH	DULU MIA		HOKAR	QUASBA POURASHAVA	QUASBA	BRAHMAN BARIA	EXPATRIATES	300000	50	MALE	2.5							
	658	30797	SHUSIL KORMOKAR	L. NAGENDRO KORMOKAR		KOSBA	QUASBA POURASHAVA	QUASBA	BRAHMAN BARIA	BLACKSMITH	212000	65	MALE	4							
	659	30798	TAHERA KATUN	HEKIM ROHIMUDDIN	1226307603787	DUPKHOLA	QUASBA POURASHAVA	QUASBA	BRAHMAN BARIA	OLD PEOPLE	300000	86	FEMALE	10.43							
	660	30800	AMENA KHATUN	HEKIM ROHIMUDDIN	122607603780	DHAR PARA	QUASBA POURASHAVA	QUASBA	BRAHMAN BARIA	OLD PEOPLE	48000	86	FEMALE	4							
	661	30801	KOHINOR BEGUM	MD. HANIF	1226308605511	KALIKAPUR	QUASBA POURASHAVA	QUASBA	BRAHMAN BARIA	HOUSE WIFE	120000	42	FEMALE	38							
	662	30802	MD. ABDU JAHER	L. SHEIKH DHON MIA	1226307602319	KOSBA	QUASBA POURASHAVA	QUASBA	BRAHMAN BARIA	BUSINESSMAN	336000	45	MALE	16.5							
	663	30803	RASHID MIAH	L. AFSAR UDDIN	1226307603283	DHAR PARA	QUASBA POURASHAVA	QUASBA	BRAHMAN BARIA	FARMER	140000	72	MALE	13.25							
	664	30804	KAMRUL ISLAM MASUM	L. MD. TORIQUIL ISLAM		SAHA PUR	QUASBA POURASHAVA	QUASBA	BRAHMAN BARIA	EXPATRIATES	240000	38	MALE								
	665	30805	MD. FAJLA RABBI	MD. OHAID BHUYN	11226307000017	DHAR PARA	QUASBA POURASHAVA	QUASBA	BRAHMAN BARIA	FARMER	180000	22	MALE							20000	
	666	30807	MD. OSMAN GANY	L. ABDUR RASHID	1226307603003	TARAPUR	QUASBA POURASHAVA	QUASBA	BRAHMAN BARIA	FARMER	200000	67	MALE	25							
	667	30808	MD. ARIF MIAH	L. ABDUL MALEK	1226307603117	TARAPUR	QUASBA POURASHAVA	QUASBA	BRAHMAN BARIA	STUDENT	240000	24	MALE	31.5							
	668	30809	HASENA BEGUM	L. TAJUL ISLAM	1226307603301	TARAPUR	QUASBA POURASHAVA	QUASBA	BRAHMAN BARIA	HOUSE WIFE	220000	60	FEMALE	5							
	669	30810	TAJUL ISLAM	L. NURUL ISLAM	2693623841258	TARAPUR	QUASBA POURASHAVA	QUASBA	BRAHMAN BARIA	BUSINESSMAN	120000	70	MALE	10							
	670	30811	MST. SHAMSUNNAHAR BEGUM	MD. SALIM	1211388605859	TARAPUR	QUASBA POURASHAVA	QUASBA	BRAHMAN BARIA	HOUSE WIFE	70000	35	FEMALE	11						30	
	671	30812	MD. HUMAYUN KABIR	L. FAJAL HOSSAIN	1226307603139	TARAPUR	QUASBA POURASHAVA	QUASBA	BRAHMAN BARIA	FARMER	72000	50	MALE	2.1						63	
	672	30814	MD. ABDUL BARI	L. ABDUL HASEM	1226306601160	CHARA NAL	QUASBA POURASHAVA	QUASBA	BRAHMAN BARIA	RETIED	157100	71	MALE	6.54						10	
	673	30815	MD. MILON MIAH	L. ABUL HASEM	1226306601165	CHARA NAL	QUASBA POURASHAVA	QUASBA	BRAHMAN BARIA	FARMER	180000	66	MALE	1.75							
	674	30816	HAZE MD. SOHED MIAH	L. HIRO MIAH	521226376018728	CHARA NAL	QUASBA POURASHAVA	QUASBA	BRAHMAN BARIA	FARMER	612000	61	MALE	0.75							
	675	30817	MD. BASIR MIAH	L. ABDUR NOOR MIAH	1226306609832	CHARA NAL	QUASBA POURASHAVA	QUASBA	BRAHMAN BARIA	FARMER	60000	46	MALE	3.09						153	
	676	30818	MD. ABUL KALAM	L. MOULQVI ABUL BASAR	1226306600574	CHARA NAL	QUASBA POURASHAVA	QUASBA	BRAHMAN BARIA	FARMER	300000	60	MALE	2.5						100	
	677	30819	MD. ABUL KHAYER	L. AB. JABBAR	1226306600399	CHARA NAL	QUASBA POURASHAVA	QUASBA	BRAHMAN BARIA	OLD PEOPLE	252000	78	MALE	2.93							
	678	30820	ABDUL GOFOR	L. ROSOD ALI	1226306600796	CHARA NAL	QUASBA POURASHAVA	QUASBA	BRAHMAN BARIA	FARMER	240000	80	MALE	11.75						12	
	679	30821	MD. YUNUS MIAH	L. SAKENDAR ALI	1213326134087	CHARA NAL	QUASBA POURASHAVA	QUASBA	COMILLA	FARMER	60000	62	MALE	3.75			1			37	
	680	30822	MD. EASIN	L. AJGOR AHAMMED	1981223060000	CHARA NAL	QUASBA POURASHAVA	QUASBA	BRAHMAN BARIA	EXPATRIATES	240000	45	MALE	1.75						4	11
	681	30823	MST. MAJADA BEGUM	L. KASEM	122606600479	CHARA NAL	QUASBA POURASHAVA	QUASBA	BRAHMAN BARIA	HOUSE WIFE	360000	45	FEMALE	3.1							
	682	30824	MD. BAJLUR RAHMAN	L. MOKSUD ALI	1223055973468	CHARA NAL	QUASBA POURASHAVA	QUASBA	BRAHMAN BARIA	BUSINESSMAN	165000	79	MALE	0.45							
	683	30825	MD. ABUL WAHAB	L. FAZLUL HAQUE	1226306600711	CHARA NAL	QUASBA POURASHAVA	QUASBA	BRAHMAN BARIA	TEACHER	144000	55	MALE	0.33							
	684	30826	MD. HOMAYAN KABIR	ABUL KHAYER		CHARA NAL	QUASBA POURASHAVA	QUASBA	BRAHMAN BARIA	FARMER	120000	45	MALE	0.2							
	685	30827	ABDUR RAHMAN	ABDUL HAMID		JOYDEB PUR	BAYEK	QUASBA	BRAHMAN BARIA	FARMER	396000	60	MALE	10							
	686	30828	MD. SAH ALOM	ABUL HOSSAIN		NOYA PARA	QUASBA POURASHAVA	QUASBA	BRAHMAN BARIA	FARMER	270000	45	MALE	4.06						45	
	687	30829	MD. AZIZ MIAH	L. ZOMIR BOX		NOYA PARA	QUASBA POURASHAVA	QUASBA	BRAHMAN BARIA	FARMER	140000	75	MALE	2							
	688	30830	MD. NURUL ISLAM BHUIYAN	L. ABDUL ZABBAR BHUIYAN	1226306599205	NOYA PARA	QUASBA POURASHAVA	QUASBA	BRAHMAN BARIA	FARMER	400000	60	MALE	5.36						28	13
	689	30831	MD. ABDUL BASIR	ABDUL MANNAN		NOYA PARA	QUASBA POURASHAVA	QUASBA	BRAHMAN BARIA	FARMER	324000	56	MALE	8.18						69	
	690	30832	ABDUL KHALEK BHUIYAN	L. AFSER UDDIN BHUIYAN		NOYA PARA	BINAUTY	QUASBA	BRAHMAN BARIA	FARMER	312000	70	MALE	1.75							
	691	30833	MD. ASADUJAMAN BHUIYAN	L. ABUL HASEM BHUIYAN	1216337561722	NOYA PARA	BINAUTY	QUASBA	BRAHMAN BARIA	TEACHER	120000	52	MALE	1.75							
	692	30834	MD. REZAUL KORIM	L. YUNUSH VUIYA		NOYA PARA	BINAUTY	QUASBA	BRAHMAN	SERVICES	320000	45	MALE	3.5							

Area Code	Sl. No.	Form No.	Name of the HHs Head	F/H Name	National ID No.	Village	Union	Upazilla	District	Occupation	Income	Age	Sex	Total /dec Land lost	Pry Structures Sq. feet	Sec structure rft. Such as boundary wall	Sec structure no. such as Latrine, Tubewell etc.	Sec structure cft. such as water tank etc.	Number of trees on Private Land	Number of trees on GoB Land
	693	30835	ABDUL HEKIM BHUIYAN	L. ABDUS HAMID BHUIYAN	1216337561796	NOYA PARA	BINAUTY	QUASBA	BARIA	HOLDER	180000	85	MALE	1.75						
	694	30836	SHAJIDUL HAQUE BHUIYAN	L. ABDUL HAKIM	1216337561803	NOYA PARA	BINAUTY	QUASBA	BRAHMAN BARIA	FARMER	84000	55	MALE	1.75						
	695	30837	MD. MAHMUDUR RASHID	L. ABDUR RASHID	197012163370000013	NOYA PARA	BINAUTY	QUASBA	BRAHMAN BARIA	FARMER	96000	40	MALE	4.5						
	696	30838	MEJBAHUL KUDDUS	L. A. OWAHED BHUIYAN	1216337561917	NOYA PARA	BINAUTY	QUASBA	BRAHMAN BARIA	SERVICES HOLDER	288000	50	MALE	4.5						
	697	30839	MD. ABDUL KARIM	L. ABDUL BARI	1216337561864	NOYA PARA	BINAUTY	QUASBA	BRAHMAN BARIA	FARMER	660000	57	MALE	3.7						
	698	30840	MD. ABDUL MATIN	L. ABDUL BARI	1216337561873	NOYA PARA	BINAUTY	QUASBA	BRAHMAN BARIA	FARMER	100000	52	MALE	1.45						
	699	30841	ABDUR RAHIM VUIYA	L. ABDUL BARI	1216337561869	NOYA PARA	BINAUTY	QUASBA	BRAHMAN BARIA	FARMER	240000	70	MALE	1.3						40
	700	30842	MD. NURUL HAQUE VIUYA	L. ABDUL HAKIM VUIYA	9196217296594	NOYA PARA	BINAUTY	QUASBA	BRAHMAN BARIA	RETIED	100000	65	MALE	0.68						
	701	30843	MD. ANUARUL ISLAM	L. ARIFUL ISLAM	2612935361527	CHAPIYA	BINAUTY	QUASBA	BRAHMAN BARIA	STUDENT	384000	28	MALE	3.68						
	702	30844	KAZI MONIRUL ISLAM	L. KAZI SAMSUL HAQUE		CHAPIYA	BINAUTY	QUASBA	BRAHMAN BARIA	BUSINESSMAN	320000	65	MALE	4						
	703	30845	SHAKE MD. AZIZUL HAQUE HALI	L. SIRAJ AHMMAD		CHAPIYA	BINAUTY	QUASBA	BRAHMAN BARIA	BUSINESSMAN	694000	60	MALE	8.43						
	704	30846	KAZI MATIUR RAHMAN	L. KAZI GOLAM RABBANI	1216337561253	CHAPIYA	BINAUTY	QUASBA	BRAHMAN BARIA	RETIED	712000	86	MALE	12.8					5	
	705	30847	KAZI MD. AIYUB	L. KAZI JAHURUL HAQUE	1216337562230	CHAPIYA	BINAUTY	QUASBA	BRAHMAN BARIA	FARMER	244000	67	MALE	7.5						
	706	30848	KAZI AMIRUL ISLAM	L. KAZI RIADUL HAQUE	1216337562239	CHAPIYA	BINAUTY	QUASBA	BRAHMAN BARIA	BUSINESSMAN	288000	45	MALE	2						
	707	30849	KAZI BILLAL HOSAIN	L. KAZI ABDUL KADER	1216337561453	CHAPIYA	BINAUTY	QUASBA	BRAHMAN BARIA	FARMER	144000	30	MALE	12.78						
	708	30850	KAZI HABIBUR RAHMAN	L. RUSMOT ALI	1216337561341	CHAPIYA	BINAUTY	QUASBA	BRAHMAN BARIA	BUSINESSMAN	180000	74	MALE	2						
	709	30851	JOYNAL ABEDIN	L. MOLANA A. MAJID		CHAPIYA	BINAUTY	QUASBA	BRAHMAN BARIA	BUSINESSMAN	260000	60	MALE	3.25						
	710	30852	KAZI MIJANUR RAHMAN	L. KAZI SELIM RABBANI		CHAPIYA	BINAUTY	QUASBA	BRAHMAN BARIA	DOCTOR	120000	55	MALE	5.82						
	711	30853	ABDUL KADIR	L. ABDUL SAMAD	1216337561411	CHAPIYA	BINAUTY	QUASBA	BRAHMAN BARIA	LABORERS	90000	50	MALE	0.5						
	712	30854	MINA BEGUM	L. DOULOT KHAN	1216350525415	IMAM BARI	GOPINATH PUR	QUASBA	BRAHMAN BARIA	OLD PEOPLE	320000	66	FEMALE							
	713	30855	MD. JAHER MIAH	L. FAJILUR RAHMAN	1216331419835	CHAND KHOLA	BAYEK	QUASBA	BRAHMAN BARIA	EXPATRIATES	200000	53	MALE	0.6					9	
	714	30856	MD. ABU SALAM	L. ABDUL KARIM	1216331420555	CHAND KHOLA	BAYEK	QUASBA	BRAHMAN BARIA	FARMER	72000	38	MALE	2					58	11
	715	30857	MD. NURUL HAQUE	L. SULTAN MIA	1216331415771	BAYEK	BAYEK	QUASBA	BRAHMAN BARIA	OLD PEOPLE	120000	71	MALE	5					147	
	716	30858	MD. MAZNU MIAH	L. NAYEB ALI	1216331415703	BAYEK	BAYEK	QUASBA	BRAHMAN BARIA	FARMER	240000	57	MALE	2					47	
	717	30859	MD. ABUL KASHEM	L. KALA MIA	1216331415687	BAYEK	BAYEK	QUASBA	BRAHMAN BARIA	RICKSHAW / VAN POLAR	54000	66	MALE	0.34					64	
	718	30860	MD. DELOUAR HOSSAIN	L. ABDUL BAREK	1216331420292	ROGHU RAMPUR	BAYEK	QUASBA	BRAHMAN BARIA	FARMER	144000	61	MALE	7.5						
	719	30861	MD. SHOEL ALAM	L. ABDUL MALEK		CHAND KHOLA	BAYEK	QUASBA	BRAHMAN BARIA	SERVICES HOLDER	72000	38	MALE	1			1		19	
	720	30862	FARID	L. ABDUR RAHMAN	1216356573674	CHATUA KHOLA	KOIUM PUR	QUASBA	BRAHMAN BARIA	EXPATRIATES	300000	53	MALE	2.5						
	721	30863	MD. ABDUL HEY	L. SURUZ MIA	1226306600444	CHARA NAL	QUASBA POURASHAVA	QUASBA	BRAHMAN BARIA	BUSINESSMAN	420000	56	MALE	2.2						
	722	30864	ABDUR ROHAMAN	MORTUZA ALI		GOPINATHPUR	GOPINATH PUR	QUASBA	BRAHMAN BARIA	BUSINESSMAN	120000	48	MALE	17						
	723	30865	MD. ALI AZHAR BUIHA	L. ALI AHMED	1216337553735	NEMTABAD	BINAUTY	QUASBA	BRAHMAN BARIA	SERVICES HOLDER	300000	49	MALE	3.92					1	
	724	30866	REZAUL KARIM	L. MOHAMMAD HOSSAIN	1216350525258	GOPINATHPUR	GOPINATH PUR	QUASBA	BRAHMAN BARIA	RETIED	372000	63	MALE	49						
	725	30867	ABUL BASAR	L. UYAL		GOPINATHPUR	GOPINATH PUR	QUASBA	BRAHMAN BARIA	FARMER	140000	42	MALE	20						
	726	30868	MD. HARISH VUIYA	L. HAZARI VUIYA		GOPINATHPUR	GOPINATH PUR	QUASBA	BRAHMAN BARIA	BUSINESSMAN	120000	44	MALE	2.5						
	727	30869	ABDUL KUDDUS BHUIYAN	L. HAZI ALI ABID ALI	61216350030612	GOPINATHPUR	GOPINATH PUR	QUASBA	BRAHMAN BARIA	SERVICES HOLDER	480000	57	MALE	19.5					4	

Area Code	Sl. No.	Form No.	Name of the HHs Head	F/H Name	National ID No.	Village	Union	Upazilla	District	Occupation	Income	Age	Sex	Total /dec Land lost	Pry Structures Sq. feet	Sec structure rft. Such as boundary wall	Sec structure no. such as Latrine, Tubewell etc.	Sec structure cft. such as water tank etc.	Number of trees on Private Land	Number of trees on GoB Land
	728	30870	SHAMSUZZAMAN BHUIYAN	L. KOROM ALI	1216350523302	GOPINATHPUR	GOPINATH PUR	QUASBA	BRAHMAN BARIA	TEACHER	180000	35	MALE	19.25					52	
	729	30871	MST. RASHEDA BEGUM	L. NATU VUIYA	1216330525364	GOPINATHPUR	GOPINATH PUR	QUASBA	BRAHMAN BARIA	HOUSE WIFE	440000	45	FEMALE	17.5						
	730	30872	MD. MON MIA	L. KALA MIA	121635052952	GOPINATHPUR	GOPINATH PUR	QUASBA	BRAHMAN BARIA	FARMER	324000	70	MALE	14					72	
	731	30873	MD. JAHANGIR KHADOKAR	L. ALI AHMED		GOPINATHPUR	GOPINATH PUR	QUASBA	BRAHMAN BARIA	BUSINESSMAN	120000	47	MALE	19.55					62	
	732	30874	ABDUR RAHMAN	L. MORTUZA ALI VUIYA	1216350533309	GOPINATHPUR	GOPINATH PUR	QUASBA	BRAHMAN BARIA	FARMER	120000	60	MALE	49.6					10	
	733	30875	MD. SHAHALAM	L. MOJIBOR RAHMAN	1216350524061	GOPINATHPUR	GOPINATH PUR	QUASBA	BRAHMAN BARIA	FARMER	120000	60	MALE	16.37					254	
	734	30876	MD. BASHIR MIAH	L. HAZI MOHAMMAD OAHID VUIYA		GOPINATHPUR	GOPINATH PUR	QUASBA	BRAHMAN BARIA	BUSINESSMAN	420000	45	MALE	18.13					155	
	735	30877	MST. ARIFA BEGUM	L. HANIF MIAH	1216350523233	GOPINATHPUR	GOPINATH PUR	QUASBA	BRAHMAN BARIA	HOUSE WIFE	348000	50	FEMALE	7						
	736	30878	FIROZ VUIYA	L. MD. MONTAZ UDDIN	01216350523360	GOPINATHPUR	GOPINATH PUR	QUASBA	BRAHMAN BARIA	FARMER	192000	57	MALE	6						
	737	30879	RAFIKUR ISLAM BABUL	L. ABU TAHER VUIYA	1216350523381	GOPINATHPUR	GOPINATH PUR	QUASBA	BRAHMAN BARIA	BUSINESSMAN	168000	43	MALE	3.44						
	738	30880	MST. SHOPNA BEGUM	MD. SHAFIKUL ISLAM		GOPINATHPUR	GOPINATH PUR	QUASBA	BRAHMAN BARIA	HOUSE WIFE	300000	40	FEMALE	5.05						
	739	30881	MST. REHENA AKHTER	L. ABDUR SALAM VUIYA	1216350523280	GOPINATHPUR	GOPINATH PUR	QUASBA	BRAHMAN BARIA	HOUSE WIFE	336000	45	MALE	3						
	740	30882	MD. ZAKIR HOSSAIN	L. ARO MIAH VUIYA	01216350523242	GOPINATHPUR	GOPINATH PUR	QUASBA	BRAHMAN BARIA	BUSINESSMAN	168000	35	MALE	23						
	741	30883	MD. ZAMAL MIAH	L. MOFIZ UDDIN		GOPINATHPUR	GOPINATH PUR	QUASBA	BRAHMAN BARIA	BUSINESSMAN	294000	50	MALE	6.5						
	742	30884	JAKIR HOSSAN	L. MOBARAK HOSSAIN	19671216350000002	GOPINATHPUR	GOPINATH PUR	QUASBA	BRAHMAN BARIA	BUSINESSMAN	312000	46	MALE	2						
	743	30885	MD. RAMJAN BHUIYAN	L. MAHTAB	01216350522607	GOPINATHPUR	GOPINATH PUR	QUASBA	BRAHMAN BARIA	BUSINESSMAN	180000	28	MALE	1						
	744	30886	MD. FARID MIAH	L. NAWAB KHANDAKER	01216350522677	GOPINATHPUR	GOPINATH PUR	QUASBA	BRAHMAN BARIA	BUSINESSMAN	120000	61	MALE	2.2						
	745	30887	JAHIDA BEGUM	MD. HASAN	1216350523263	GOPINATHPUR	GOPINATH PUR	QUASBA	BRAHMAN BARIA	HOUSE WIFE	140000	38	FEMALE	2						
	746	30888	MD. EKBAL HOSSAIN	L. ABDUL KHALEK		GOPINATHPUR	GOPINATH PUR	QUASBA	BRAHMAN BARIA	BUSINESSMAN	120000	42	MALE	1.5						
	747	30889	MST. TAHAMINA AKTER	ABUL KALAM		GOPINATHPUR	GOPINATH PUR	QUASBA	BRAHMAN BARIA	HOUSE WIFE	300000	28	FEMALE	1						
	748	30890	MD. EIBRAHIM	MD. IDRIS KANDAKER		GOPINATHPUR	GOPINATH PUR	QUASBA	BRAHMAN BARIA	SERVICES HOLDER	120000	45	MALE	1						
	749	30891	MD. BAHUDDIN	L. ISMAIL		GOPINATHPUR	GOPINATH PUR	QUASBA	BRAHMAN BARIA	TEACHER	180000	45	MALE	7						
	750	30892	MD. TAZU MIA	L. SAMSUL MIA		GOPINATHPUR	GOPINATH PUR	QUASBA	BRAHMAN BARIA	EXPATRIATES	180000	45	MALE	2						
	751	30893	MD. ABUL HAYER	L. KEYAMOT	12516350523281	GOPINATHPUR	GOPINATH PUR	QUASBA	BRAHMAN BARIA	FARMER	396000	63	MALE	3						
	752	30894	ABUL KASEM MOLLAH	L. MOMTAZ UDDIN	1216350522683	GOPINATHPUR	GOPINATH PUR	QUASBA	BRAHMAN BARIA	DOCTOR	288000	61	MALE	2.3						7
	753	30895	EIDDIS KHONDUKAR	L. KALA MIA	1216350522630	GOPINATHPUR	GOPINATH PUR	QUASBA	BRAHMAN BARIA	FARMER	368000	70	MALE	2.2						
	754	30896	MIS. KHORSIDA	BELAL BEGUM		MONIYANDU	MONIYANDU	AKHAURA	BRAHMAN BARIA	HOUSE WIFE	180000	35	FEMALE	4.6						
	755	30897	MD. ABU JAHER VUIEA	L. KERAMOT		GOPINATHPUR	GOPINATH PUR	QUASBA	BRAHMAN BARIA	SERVICES HOLDER	144000	65	MALE	1						
	756	30898	MD. ABUL BASHAR	L. KERAMOT	01216350523257	GOPINATHPUR	GOPINATH PUR	QUASBA	BRAHMAN BARIA	FARMER	600000	70	MALE	1.06						
	757	30899	MD. NAYIM MIA	L. SALALM BHUIYAN		GOPINATHPUR	GOPINATH PUR	QUASBA	BRAHMAN BARIA	SERVICES HOLDER	120000	35	MALE	2						
	758	30900	MD. ABDUL LATIF BHUIYAN	L. ABDUL KARIM	01216350523225	GOPINATHPUR	GOPINATH PUR	QUASBA	BRAHMAN BARIA	RETIED	96000	80	MALE	1.2						
	759	30901	MD. YOUSUF BHAYAN	L. MD. SAMSUL HAQUE BHAYAN	1216350523371	GOPINATHPUR	GOPINATH PUR	QUASBA	BRAHMAN BARIA	TEACHER	72000	36	MALE	7.4						
	760	30902	MD. ABDUL MOTIN	L. A. LOTIF BHAYAN	0196012163500000003	GOPINATHPUR	GOPINATH PUR	QUASBA	BRAHMAN BARIA	BUSINESSMAN	120000	53	MALE	2.35						
	761	30903	MOHAMMAD ALI	MD. YAKUB ALI	1210276753861	MONIYANDU	MONIYANDU	AKHAURA	BRAHMAN BARIA	FARMER	324000	58	MALE	3						
	762	30904	SHAKH SHAHIN HANNAN	L. SHAKH MAIN UDDIN	1210276752369	MONIYANDU	MONIYANDU	AKHAURA	BRAHMAN BARIA	FARMER	264000	40	MALE	10.6						
	763	30905	MIS. KOHINUR AKTER	L. SHAHIDUL		GOPINATHPUR	GOPINATH PUR	QUASBA	BRAHMAN	HOUSE WIFE	266000	55	FEMALE	3						

Area Code	Sl. No.	Form No.	Name of the HHs Head	F/H Name	National ID No.	Village	Union	Upazilla	District	Occupation	Income	Age	Sex	Total /dec Land lost	Pry Structures Sq. feet	Sec structure rft. Such as boundary wall	Sec structure no. such as Latrine, Tubewell etc.	Sec structure cft. such as water tank etc.	Number of trees on Private Land	Number of trees on GoB Land
				HAQUE					BARIA											
	764	30906	MD. MAHFUZUR RAHMAN	L. A. RASHID MASTER		MONIYANDU	MONIYANDU	AKHAURA	BRAHMAN BARIA	TEACHER	536000	29	MALE	18					95	
	765	30907	MIS. RAHANA BEGUM	L. YOUNUS AKONDOR		GOPINATHPUR	GOPINATH PUR	QUASBA	BRAHMAN BARIA	HOUSE WIFE	400000	56	FEMALE	5						
	766	30908	MD. EDUN MIAH	L. SHAMLER ALI MOLLAH		GOPINATHPUR	GOPINATH PUR	QUASBA	BRAHMAN BARIA	RETIED	132000	70	MALE	1.4						
	767	30909	MD. HALU MIA	L. A. RASHID BHAIYAN		GOPINATHPUR	GOPINATH PUR	QUASBA	BRAHMAN BARIA	BUSINESSMAN	132000	60	MALE	11.6						
	768	30910	MD. SANU MIAH	L. ROIS UDDIN		MONIYANDU	MONIYANDU	AKHAURA	BRAHMAN BARIA	FARMER	180000	65	MALE	1.5						
	769	30911	MD. AIAT ALI BHUIYAN	L. IBRAHIM	1210276753851	MONIYANDU	MONIYANDU	AKHAURA	BRAHMAN BARIA	OLD PEOPLE	84000	80	MALE	4.75						
	770	30912	MST. JIBON AKTER	MD. ABU SAID MIAH	1210276750945	MONIYANDU	MONIYANDU	AKHAURA	BRAHMAN BARIA	HOUSE WIFE	336000	41	FEMALE	8.75						
	771	30913	MD. SHAID ALI BHUIYAN	L. IBRAHIM	1210276753885	MONIYANDU	MONIYANDU	AKHAURA	BRAHMAN BARIA	DOCTOR	144000	70	MALE	5.5						
	772	30914	MD. NOHUL CHOWDHURY	L. NABALAK		MONIYANDU	MONIYANDU	AKHAURA	BRAHMAN BARIA	BUSINESSMAN	120000	48	MALE	4.75						
	773	30915	SEIKH FURKAN AMAMMAD	L. MOFIJ UDDIN AHMED	121027672413	MONIYANDU	MONIYANDU	AKHAURA	BRAHMAN BARIA	FARMER	360000	51	MALE	4.6					30	
	774	30916	MD. ABDUR ROUF	L. CHAND MIAH	1210276753366	MONIYANDU	MONIYANDU	AKHAURA	BRAHMAN BARIA	FARMER	228000	55	MALE	8						
	775	30917	SHEIKH BADUL	L. SHEIKH GIAS UDDIN	1210276753198	MONIYANDU	MONIYANDU	AKHAURA	BRAHMAN BARIA	FARMER	280000	52	MALE	14						
	776	30918	MD. JAMSHED BHUIYAN	L. ABDUL ALIM BHUIYAN	1216350523302	GOPINATHPUR	GOPINATH PUR	QUASBA	BRAHMAN BARIA	FARMER	324000	59	MALE	3						
	777	30919	ABU SIDDIQUE	L. ABDUL HAMID		MONIYANDU	MONIYANDU	AKHAURA	BRAHMAN BARIA	SERVICES HOLDER	150000	50	MALE	3.3						
	778	30920	MD. SHAHED KHONDAKER	L. ANSAR ALI		MONIYANDU	MONIYANDU	AKHAURA	BRAHMAN BARIA	FARMER	360000	75	MALE	11.3						
	779	30921	MD. JAHANGIR ALAM	ABDUL HAMID	12102767533966	MONIYANDU	MONIYANDU	AKHAURA	BRAHMAN BARIA	FARMER	240000	43	MALE	15						
	780	30922	MD. SHORAB CHOWDHURY	L. MAHATABUR RAHMAN CHOWDURY	1210276755408	MONIYANDU	MONIYANDU	AKHAURA	BRAHMAN BARIA	SERVICES HOLDER	96000	34	MALE	16						
	781	30923	SELINA AKTER	MD. ABDUR MAJID		GOPINATHPUR	GOPINATH PUR	QUASBA	BRAHMAN BARIA	HOUSE WIFE	300000	40	FEMALE	10						
	782	30924	RASEL MIAH	L. TAJUL ISLAM	1210276752498	MONIYANDU	MONIYANDU	AKHAURA	BRAHMAN BARIA	FARMER	60000	30	MALE	2						
	783	30925	MD. ABDUR RASID	MST. SAFIA KHATUN	191027676752206	MONIYANDU	MONIYANDU	AKHAURA	BRAHMAN BARIA	FARMER	72000	45	MALE	12						
	784	30926	HAMDU BHUIYAN	L. ARDOR ALI BUIYAN	1210276752967	MONIYANDU	MONIYANDU	AKHAURA	BRAHMAN BARIA	BUSINESSMAN	144000	53	MALE	19						
	785	30927	MD. AZGAR	L. ABDUR RAHMAN	1210276751760	MONIYANDU	MONIYANDU	AKHAURA	BRAHMAN BARIA	FARMER	180000	45	MALE	42						
	786	30928	MD. JULON MIA	MD. FUL MIA		MONIYANDU	MONIYANDU	AKHAURA	BRAHMAN BARIA	DRIVER	120000	40	MALE	5						
	787	30929	MD. KIBRIYA CHOWDURY	MD. ABU MUSA		MONIYANDU	MONIYANDU	AKHAURA	BRAHMAN BARIA	BUSINESSMAN	670000	20	MALE	11.25					79	
	788	30930	MD. GIASH UDDIN	L. MOHAMMAD ALI	1210276752241	MONIYANDU	MONIYANDU	AKHAURA	BRAHMAN BARIA	BUSINESSMAN	180000	42	MALE	31.5						
	789	30931	MD. ANAMUL HAQUE KHAN	L. MIZANUR RAHMANKHAN	1210276752127	MONIYANDU	MONIYANDU	AKHAURA	BRAHMAN BARIA	SERVICES HOLDER	372000	60	MALE	11.5						
	790	30932	MD. UZZOL MIAH	MD. TAHER MIAH	19791210276000016	MONIYANDU	MONIYANDU	AKHAURA	BRAHMAN BARIA	BUSINESSMAN	120000	43	MALE	4.6						
	791	30933	MD. MIZANUR RAHMAN	L. MUSHKAT ALI	1210276752272	MONIYANDU	MONIYANDU	AKHAURA	BRAHMAN BARIA	FARMER	300000	62	MALE	21						
	792	30934	MD. MOKHLESUR RAHMAN	L. AZOM UDDIN		MONIYANDU	MONIYANDU	AKHAURA	BRAHMAN BARIA	OLD PEOPLE	670000	75	MALE	23.13					96	
	793	30935	MD. NAZRUL ISLAM	L. MD. SULAIMAN		MONIYANDU	MONIYANDU	AKHAURA	BRAHMAN BARIA	BUSINESSMAN	180000	35	MALE	22						
	794	30936	MD. SHAH ALOM MIAH	L. ABDUL JALIL	01210276751582	MONIYANDU	MONIYANDU	AKHAURA	BRAHMAN BARIA	FARMER	84000	33	MALE	9.5						
	795	30937	MD. NANNU MIAH	L. ALI AHMED	1210276751534	MONIYANDU	MONIYANDU	AKHAURA	BRAHMAN BARIA	FARMER	384000	52	MALE	38					4	4
	796	30938	MD. ALI AKBAR	L. ABDUR RAHMAN	01210276751759	MONIYANDU	MONIYANDU	AKHAURA	BRAHMAN BARIA	FARMER	180000	50	MALE	25						
	797	30939	MD. DULAL MIAH	MD. MOKHLESUR RAHMAN	1210276757692	MONIYANDU	MONIYANDU	AKHAURA	BRAHMAN BARIA	BUSINESSMAN	580000	42	MALE	30.6					15	15
	798	30940	ABDUR RAHMAN	L. ARSAD ALI		MONIYANDU	MONIYANDU	AKHAURA	BRAHMAN	EXPATRIATES	240000	46	MALE	16						

Area Code	Sl. No.	Form No.	Name of the HHs Head	F/H Name	National ID No.	Village	Union	Upazilla	District	Occupation	Income	Age	Sex	Total /dec Land lost	Pry Structures Sq. feet	Sec structure rft. Such as boundary wall	Sec structure no. such as Latrine, Tubewell etc.	Sec structure cft. such as water tank etc.	Number of trees on Private Land	Number of trees on GoB Land
									BARIA											
	799	30941	MD. MANIK MIAH	L. ABDUL MAJID		DURUIN	MOGRA	AKHAURA	BRAHMAN BARIA	BUSINESSMAN	360000	58	MALE	7.25						
	800	30942	KAJOL GHOSH	LOLIT GHOSH		GANGASAGAR	MOGRA	AKHAURA	BRAHMAN BARIA	BUSINESSMAN	120000	62	MALE	3						
	801	30943	MD. MAHFUZ MIAH	L. SHADHON MIAH		JANGALIA	MOGRA	AKHAURA	BRAHMAN BARIA	BUSINESSMAN	264000	50	MALE	3						
	802	30944	MD. MONIR	MD. HAMIDUL HAQUE		JANGALIA	MOGRA	AKHAURA	BRAHMAN BARIA	BUSINESSMAN	120000	32	MALE	7.73						
	803	30945	BODRUL ALAM	L. FAZLUL HAQUE		GANGASAGAR	MOGRA	AKHAURA	BRAHMAN BARIA	FARMER	60000	45	MALE	14						
	804	30946	MUNSUR ALAM	L. FAZLUL HAQUE		MOHISBON	MOGRA	AKHAURA	BRAHMAN BARIA	FARMER	60000	50	MALE	13						
	805	30947	HIRA LAL SUTRADHAR	L. VOGO BAN SUTRADHAR	1210285711694	GANGASAGAR	MOGRA	AKHAURA	BRAHMAN BARIA	CARPENTER	252000	65	MALE	18.5						
	806	30948	MOTI LAL	L. BAGO BAN SOTTARALAL	1210285744700	GANGASAGAR	MOGRA	AKHAURA	BRAHMAN BARIA	CARPENTER	91200	46	MALE	18.5						
	807	30949	MD. FAYAJ AHMAD	MD. ASRAF ALI	1210285743663	JANGALIA	MOGRA	AKHAURA	BRAHMAN BARIA	BUSINESSMAN	120000	31	MALE	20						
	808	30950	HARADHAN SUTRADHAR	L. MOHON LAL SUTRA DHAR		GANGASAGAR	MOGRA	AKHAURA	BRAHMAN BARIA	FARMER	60000	31	MALE	17.5						
	809	30951	MD. DHARIF UDDIN	L. MAJU MIAH		JANGALIA	MOGRA	AKHAURA	BRAHMAN BARIA	FARMER	120000	42	MALE	15						
	810	30952	LITAN ROY CHOWDHURY	L. MANIK ROY CHOWDHURY	1210285744058	GANGASAGAR	MOGRA	AKHAURA	BRAHMAN BARIA	BUSINESSMAN	240000	29	MALE	108						
	811	30953	MD. MIRJAN MIAH	L. OMBOR ALI	1210285743659	JANGALIA	MOGRA	AKHAURA	BRAHMAN BARIA	FARMER	157200	56	MALE	6.5						
	812	30954	MD. AHAD MIAH	L. SHISU MIAH		JANGALIA	MOGRA	AKHAURA	BRAHMAN BARIA	FARMER	340000	20	MALE	7						4
	813	30955	SHOBITA ROY CHODHARY	L. SUVASH CHODHARY	1210235744371	GANGASAGAR	MOGRA	AKHAURA	BRAHMAN BARIA	HOUSE WIFE	36000	58	FEMALE	49						
	814	30956	AKTARUZZAMAN	L. NAZIB ALI	1210285743799	JANGALIA	MOGRA	AKHAURA	BRAHMAN BARIA	FARMER	72000	39	MALE	15.68						
	815	30957	MD. SOPUN MIA	L. BINU MIA	1210285743993	JANGALIA	MOGRA	AKHAURA	BRAHMAN BARIA	LABORERS	60000	38	MALE	10						
	816	30958	MD. BADHAL MIAH	L. NASIBULLAH	01210285744009	GANGASAGAR	MOGRA	AKHAURA	BRAHMAN BARIA	BUSINESSMAN	132000	32	MALE	1.1					6	
	817	30959	ABU JAMAL BHUIA	L. MOHBBOT ALI	1216356573480	CHATUA KHOLA	KOIJUM PUR	QUASBA	BRAHMAN BARIA	OLD PEOPLE	180000	83	MALE							17
	818	30960	NURUL HAQUE	L. HATEM ALI	1216356570390	GANGASAGAR	KOIJUM PUR	QUASBA	BRAHMAN BARIA	FARMER	180000	80	MALE	2.64					16	
	819	30961	MD. BILLAL MIAH	MD. SHOD MIAH	1210285742690	LILA KHAD	MOGRA	AKHAURA	BRAHMAN BARIA	PSI CULTURAL	800000	36	MALE	14						70
	820	30962	TAJU MIAH	L. ABDUL AZIZ	1210285735790	NOYADIL	MOGRA	AKHAURA	BRAHMAN BARIA	FARMER	300000	55	MALE							84
	821	30963	PARVIN AKTER	L. HASHU MIA		NOYADIL	MOGRA	AKHAURA	BRAHMAN BARIA	HOUSE WIFE	102000	30	FEMALE	3					8	14
	822	30964	MD. ZORU	L. ABDUL MAZID		NOYADIL	MOGRA	AKHAURA	BRAHMAN BARIA	FARMER	174000	72	MALE	4.6					6	
	823	30965	MD. HABIBUR RAHMAN	L. FAZLUR RAHMAN		DEV GRAM	AKHA URA PORASHUBA	AKHAURA	BRAHMAN BARIA	SERVICES HOLDER	144000	42	MALE	2					16	4
	824	30966	ALI AZGOR	L. ALI AKBOR	1710285735698	NOYADIL	MOGRA	AKHAURA	BRAHMAN BARIA	TAILOR	48000	40	MALE	1					57	
	825	30967	MD. SELIM MIAH	L. KACHON MIA	1210285736102	NOYADIL	MOGRA	AKHAURA	BRAHMAN BARIA	FARMER	84000	57	MALE	12					16	30
	826	30968	MD. ABU TAHER	L. WAHED ALI		NOYADIL	MOGRA	AKHAURA	BRAHMAN BARIA	SERVICES HOLDER	48000	20	MALE	2						
	827	30969	FALOCHANDRA PAL	L. WAHIL CHANDRA PAL	1210285736133	NOYADIL	MOGRA	AKHAURA	BRAHMAN BARIA	BUSINESSMAN	168000	68	MALE	3.25					30	
	828	30970	MD. MILON MIAH	L. TITU MIA		DEV GRAM	AKHA URA PORASHUBA	AKHAURA	BRAHMAN BARIA	FARMER	180000	52	MALE	7.5					148	
	829	30971	MD. ABDUR RAHIM	L. FUL MIA		DEV GRAM	AKHA URA PORASHUBA	AKHAURA	BRAHMAN BARIA	BUSINESSMAN	204000	60	MALE	7					41	
	830	30973	JUBEDA BEGUM	L. BASIR MIAH		DEV GRAM	AKHA URA PORASHUBA	AKHAURA	BRAHMAN BARIA	HOUSE WIFE	180000	60	FEMALE	4.5					27	6
	831	30974	MD. NANNU MIAH	L. A. ALI MIAH	1220208717643	DEV GRAM	AKHA URA PORASHUBA	AKHAURA	BRAHMAN BARIA	FARMER	290000	74	MALE	12					4	4
	832	30975	ESAHAK HOSEN CHOWDURY	L. HAZI ALI AKBOR CHOWDURY		DEV GRAM	AKHA URA PORASHUBA	AKHAURA	BRAHMAN BARIA	SERVICES HOLDER	300000	43	MALE	63					99	30
	833	30976	MD. IDRIS MIAH	L. RAMIJ UDDIN	1210285736562	NOYADIL	MOGRA	AKHAURA	BRAHMAN BARIA	LABORERS	108000	60	MALE	3.16					24	

Area Code	Sl. No.	Form No.	Name of the HHs Head	F/H Name	National ID No.	Village	Union	Upazilla	District	Occupation	Income	Age	Sex	Total /dec Land lost	Pry Structures Sq. feet	Sec structure rft. Such as boundary wall	Sec structure no. such as Latrine, Tubewell etc.	Sec structure cft. such as water tank etc.	Number of trees on Private Land	Number of trees on GoB Land
	834	30977	SHANKAR CHANDRA SAHA	L. DEBENDRO SAHA	1220205709783	RADHA NAGAR	AKHA URA PORASHUBA	AKHAURA	BRAHMAN BARIA	OLD PEOPLE	60000	70	MALE	2					7	
	835	30978	SANTO CHANDRA SAHA	L. SUKUMAR SAHA	1220206712856	RADHA NAGAR	AKHA URA PORASHUBA	AKHAURA	BRAHMAN BARIA	STUDENT	498000	26	MALE	4						
	836	30979	SHEIKH KHORSED ALOM	L. SHEIKH HOSSAIN		DEV GRAM	AKHA URA PORASHUBA	AKHAURA	BRAHMAN BARIA	OLD PEOPLE	300000	70	MALE	43					127	24
	837	30980	NITTA RANJAN SAHA	L. SHASINDRA MOHON SAHA	1220207716433	RADHA NAGAR	AKHA URA PORASHUBA	AKHAURA	BRAHMAN BARIA	BUSINESSMAN	108000	43	MALE	6						
	838	30981	MD. BABUL AKTER	L. SAHEB ALI	1226308606011	KALIKAPUR	8. NO. WARD	QUASBA	B.BARIA	BUSINESS	96000	50	MALE		56					
	839	30982	SALEHA BEGUM	MD. RAESH MIA	1226308605504	KALIKAPUR	8. NO. WARD	QUASBA	B.BARIA	HOUSEWIFE	180000	64	FEMALE		192					
	840	30983	FAZLUL HAQUE	AZIZUL HAQUE		KALIKAPUR	8. NO. WARD	QUASBA	B.BARIA	BUSINESS	84000	30	MALE		42					
	841	30984	ABDUL OHAB BUHIYAN	ABDUL GAFUR BHUIYAN	1226307606317	KALIKAPUR	8. NO. WARD	QUASBA	B.BARIA	BUSINESS	120000	33	MALE		216					
	842	30985	MD. JALAL SARKER	MD. YOUSUF ALI	1226308606202	KALIKAPUR	8. NO. WARD	QUASBA	B.BARIA	BUSINESS	180000	29	MALE		752		1			
	843	30986	RAMU CHANDRA SHIL	NONI GOPAL SHIL	1226308605834	QUASBA	8. NO. WARD	QUASBA	B.BARIA	BUSINESS	84000	37	MALE		136					
	844	30987	MOHAMMED ABDULLAH AL MAMUN	L. ABDUR RAZZAK	1226307604048	CHAPIA	8. NO. WARD	QUASBA	B.BARIA	BUSINESS	180000	42	MALE		288					
	845	30988	BABUL MIAH	MALEK MIA	19901226308000036	CHAPIA	8. NO. WARD	QUASBA	B.BARIA	BUSINESS	96000	25	MALE		180					
	846	30989	MD. HELAL UDDIN	L. ABUL KASEM	1226307603874	CHAPIA	8. NO. WARD	QUASBA	B.BARIA	BUSINESS	96000	35	MALE		180					
	847	30990	MD. YOUNUS MIA	ABDUR RAHIM MIA	1226307603588	CHAPIA	8. NO. WARD	QUASBA	B.BARIA	BUSINESS	72000	45	MALE		220					
	848	30991	MD. YOUNUS MIAH	L. ABDUR RAHMAN		CHAPIA	8. NO. WARD	QUASBA	B.BARIA	BUSINESS	240000	55	MALE		80				4000	
	849	30992	FARFUK MIAH	KASEM MASTER		NAMTIBAD	BINAWTI	QUASBA	B.BARIA	AGRICULTURE	108000	40	MALE		240					
	850	30993	MD. JASHIM UDDIN	SHAHID MIA		GANGVANGGA	AKHAURA	B.BARIA	B.BARIA	DAY LABOUR	60000	35	MALE		159					20
	851	30994	MD. ABDUR MHALEQ MIAH	L. MONA MIA	1210285754500	GANGVANGGA	MOGRA	AKHAURA	B.BARIA	BUSINESS	144000	39	MALE		506		2			
	852	30995	MD. NASER MIAH	L. DHANU MIA	1210285744000	GANGVANGGA	MOGRA	AKHAURA	B.BARIA	RICKSHAW / VAN POLAR	48000	35	MALE		150					
	853	30996	MST. ABJANER NESA	L. LAL MIA		GANGVANGGA	MOGRA	AKHAURA	B.BARIA	AGED	18000	94	FEMALE		246					
	854	30997	MST. FERROJA KHATUN	MD. ALOMGIR	1210285744353	GANGVANGGA	MOGRA	AKHAURA	B.BARIA	DAY LABOUR	60000	42	FEMALE		288		2			3
	855	30998	RANA MIAH	HARUN MIAH		GANGVANGGA	MOGRA	AKHAURA	B.BARIA	RICKSHAW / VAN POLAR	60000	37	MALE		195					
	856	30999	MD. ELU MIAH	L. DHANU MIAH	1210285744354	GANGVANGGA	MOGRA	AKHAURA	B.BARIA	BUSINESS	96000	55	MALE		300		1			
	857	31000	MONOARA BEGUM	L. NAZRUL ISLAM	1210285737580	DOROIN	MOGRA	AKHAURA	B.BARIA	HOUSEWIFE	180000	50	FEMALE		927		1			51
	858	31001	MD. NOWSERONE	L. ABDUL HAKIM		DOROIN	MOGRA	AKHAURA	B.BARIA	BUSINESS	432000	64	MALE	2		130			8	
	859	31002	MD. RAMJAN MIAH	L. MOKSUD ALI	1210285737289	DOROIN	MOGRA	AKHAURA	B.BARIA	DAY LABOUR	84000	43	MALE	16	425		1		26	8
	860	31003	MD. DULAL MIAH	ABDUR ROUF	19711210285000013	DOROIN	MOGRA	AKHAURA	B.BARIA	AGRICULTURE	144000	52	MALE		860	28	2			37
	861	31004	ABDUR ROUF	L. ABDUL AZIZ	1210285737297	DOROIN	MOGRA	AKHAURA	B.BARIA	AGRICULTURE	48000	70	MALE		519					16
	862	31005	MD. TAZUL ISLAM	L. AFSUR UDDIN	1210283737418	DOROIN	MOGRA	AKHAURA	B.BARIA	DAY LABOUR	108000	60	MALE		535		2			8
	863	31006	HANIF MIAH	MD. HASIM	1210285737519	DOROIN	MOGRA	AKHAURA	B.BARIA	DAY LABOUR	72000	35	MALE		219		1			20
	864	31007	ABDUL HASIM MIAH	L. ALI AHAMMED		DOROIN	MOGRA	AKHAURA	B.BARIA	AGED	72000	72	MALE		450		1			13
	865	31008	MD. BACHU MIAH	L. AKRAM ALI	1210285737485	DOROIN	MOGRA	AKHAURA	B.BARIA	DRIVER	132000	47	MALE		336		2			15
	866	31009	MD. TAHAR MIAH	L. GULAM RABBANI	1210285737482	DOROIN	MOGRA	AKHAURA	B.BARIA	RICKSHAW / VAN POLAR	72000	62	MALE		230		2			6
	867	31010	MD. EBRAHIM MIAH	L. LAL MIAH	1210285737495	DOROIN	MOGRA	AKHAURA	B.BARIA	BUSINESS	120000	41	MALE		520		2			12
	868	31011	ABDUL ZABBAR	L. AZIZ	1210285737474	DOROIN	MOGRA	AKHAURA	B.BARIA	AGED	72000	80	MALE	1	170				5	
	869	31012	ABDUR RASHID	L. ALI AHAMMED		DOROIN	MOGRA	AKHAURA	B.BARIA	DAY LABOUR	84000	60	MALE		300		2			8
	870	31013	MOTI MIAH	L. MOKSED MOLLAH		DOROIN	MOGRA	AKHAURA	B.BARIA	AGRICULTURE	84000	55	MALE		505		2			19
	871	31014	ABUL KHAYER	L. KHARU MIAH		DOROIN	MOGRA	AKHAURA	B.BARIA	AGRICULTURE	72000	56	MALE		552		1			14
	872	31015	ABDUL HASIM	L. FOYEZ UDDIN		DOROIN	MOGRA	AKHAURA	B.BARIA	AGRICULTURE	60000	65	MALE		477		2			3
	873	31016	MD. RAFIQUIL ISLAM	L. A. HAKIM		DOROIN	MOGRA	AKHAURA	B.BARIA	EXPATRIATES	300000	50	MALE	2					31	8
	874	31017	MD. RUKU MIAH	L. NUR MIAH		HAKOR	9 NO. WARD	QUASBA	B.BARIA	AGRICULTURE	180000	45	MALE		420					49
	875	31018	MD. IDRIS MIAH	L. ROMIJ UDDIN	1210285736562	NOWADILL	MOGRA	AKHAURA	B.BARIA	AGRICULTURE	108000	68	MALE		304					
	876	31019	MD. SHAFIQUIL ISLAM	L. A. MAJID		NOWADILL	MOGRA	AKHAURA	B.BARIA	DAY LABOUR	60000	58	MALE		96	64	2			14
	877	31020	NEHARA KHATUN	L. AFSU MIAH	1210285736559	NOWADILL	MOGRA	AKHAURA	B.BARIA	HOUSEWIFE	180000	60	FEMALE		452	54	1	300		12
	878	31021	MD. AMIR HOSSAIN	L. FUL MIAH	1211317382678	NOWADILL	MOGRA	AKHAURA	B.BARIA	DAY LABOUR	60000	45	MALE		286		1			
	879	31022	MD. ISMAIL	L. ABAR ALI		NOWADILL	MOGRA	AKHAURA	B.BARIA	SERVICE	96000	55	MALE	1	364					
	880	31023	MD. NWAB MIAH	L. APPEL UDDIN		NOWADILL	MOGRA	AKHAURA	B.BARIA	AGRICULTURE	336000	65	MALE	1	1196					
	881	31024	LQIT BORMAN	HORI BORMAN		NOWADILL	MOGRA	AKHAURA	B.BARIA	DRIVER	90000	34	MALE		100		1			
	882	31025	SUNIL BORMAN	DHONJOY BORMAN		NOWADILL	MOGRA	AKHAURA	B.BARIA	TAILOR	84000	43	MALE		187		1			
	883	31026	MST. NILUFA BEGUM	L. MUSHA MIA		DEBGRAB	14 NO. WARD	AKHAURA	B.BARIA	HOUSEWIFE	60000	45	FEMALE	1	356		2			
	884	5E+05	MD. TARU MIAH	L. MALU MIA		KALIKAPUR	8. NO. WARD	QUASBA	B.BARIA	BUSINESS	156000	50	MALE		297					

Annex 4: Affected Primary and Secondary Structures and Trees

Table-A4.1: Detailed Category of Affected Primary and Secondary Structures

Category of Structure	Unit	Laksam-Comilla		Comilla-Salda Nadi		Salda Nadi - Akhaura		Total	
		No.	Area	No.	Area	No.	Area	No.	Area
Primary structure									
Pucca (pucca floor)	sft	139	110476	129	113750	55	37966		262192
Pucca (kutcha floor)	sft	2	225	1	96				321
Semi Pucca (pucca floor)	sft	252	81466	240	94911	92	24835		201212
Semi Pucca (kutcha floor)	sft	12	6208	8	1869	18	4843		12920
Tin Made Double Barreled house (pucca floor)	sft	82	28124	134	42203	82	30235		100562
Tin Made Double Barreled house (kutcha floor)	sft	208	47112	183	37419	551	136065		220596
Tin made House with only one slanting roof (pucca floor)	sft	64	8391	25	4034	26	3782		16207
Tin made House with only one slanting roof (kutcha floor)	sft	60	9581	50	6712	89	10636		26929
Kutcha double barreled	sft	67	12308	42	10107	81	19783		42198
Kutcha house with only one slanting roof	sft	35	5618	27	4173	63	10862		20653
Thatched	sft	13	822	2	126	42	3196		4144
House with only polythene made roof	sft	6	341	3	306	41	3258		3905
House with only one slanting tin roof without wall	sft	48	11376	46	9816	47	6118		27310
House without roof (Floor & wall pucca)	sft	11	1667	8	5084	1	18		6769
House with only pucca roof (without wall & floor)	sft	1	70						70
House under construction	sft	4	1921			1	351		2272
House with polythene made roof and Tin made wall (kutcha floor)	sft					2	100		100
Only Pucca floor	sft	1	50						50
Total Primary Structure	sft	1005	325756	898	330606	1191	292048	3094	948410
Percentage (%)		32.48	34.35	29.02	34.86	38.49	30.79	100.00	100.00
Secondary structure									
Tube-well	no.	80	80	113	113	189	189	382	382
Deep tube-well	no.			1	1	1	1	2	2
Sanitary Latrine	no.	73	73	150	150	91	91	314	314
Slab Latrine	no.	109	109	72	72	154	154	335	335
Kutcha Latrine	no.	3	3	5	5	15	15	23	23
Water pump	no.	35	35	45	45	9	9	89	89
Pillar	no.	23	23	2	2	8	8	33	33
Shahid Minar	no.	1	1					1	1
Bakery Burner	no.			3	3			3	3
Graveyard	no.			3	3			3	3
Mobile Tower	no.					1	1	1	1
Boundary wall (5")	rft	32	3794	35	5602	44	4868	111	14264

Category of Structure	Unit	Laksam-Comilla		Comilla-Salda Nadi		Salda Nadi - Akhaura		Total	
		No.	Area	No.	Area	No.	Area	No.	Area
Boundary wall (10")	rft	1	72	3	325			4	397
Tin made boundary wall	rft	27	1241	27	1133	24	941	78	3315
Grill	rft	7	69	0		1	260	8	329
Drain	rft	1	20	5	641			6	661
Gate	rft	1	20	1	15	1	10	3	45
Gas line	rft	14	409	14	382			28	791
Brick built Stair in pond	rft	1	20	1	18	1	26	3	64
Culvert	rft					1	12	1	12
Water tank	cft	15	9797	3	346	6	2994	24	13137

Table A-4.2: Affected Trees by Species, Size, Number and Sections on Private Land

Categories of trees	Name of Sections			Total
	Laksam-Comilla	Comilla-Salda Nadi	Salda Nadi-Akhaura	
Fruit				
Big	236	177	339	752
Medium	410	242	540	1192
Small	517	465	597	1579
Sapling	536	281	4700	5517
Sub-total	1699	1165	6176	9040
Timber				
Big	124	274	324	722
Medium	237	317	1035	1589
Small	619	1341	1592	3552
Sapling	236	548	1047	1831
Sub-total	1216	2480	3998	7694
Medicinal				
Big	3	2	6	11
Medium	11	1	7	19
Small	19	9	11	39
Sapling	6	6	38	50
Sub-total	39	18	62	119
Banana				
Big	93	24	175	292
Medium	93	17	93	203
Small	68	22	75	165
Sapling	51	8	69	128
Sub-total	305	71	412	788
Bamboo (B)	1212	366	1546	3124
Grand Total	4471	4100	12194	20765

Table A-4.3: Affected Trees on Government Land by Type, Size, Number and Sections

Categories of trees	Name of Sections			Total
	Laksam-Comilla	Comilla-Salda Nadi	Salda Nadi-Akhaura	
Fruit				
Big	187	305	373	865
Medium	468	185	641	1294
Small	686	246	896	1828
Sapling	473	147	704	1324
Sub-total	1814	883	2614	5311
Timber				
Big	62	73	36	171
Medium	302	108	164	574
Small	585	270	367	1222
Sapling	2187	364	20186	22737
Sub-total	3136	815	20753	24704
Medicinal				
Big	1	1	5	7

Categories of trees	Name of Sections			Total
	Laksam-Comilla	Comilla-Salda Nadi	Salda Nadi-Akhaura	
Medium	4	1	18	23
Small	18	1	19	38
Sapling	6	0	8	14
Sub-total	29	3	50	82
Banana				
Big	182	183	544	909
Medium	230	156	538	924
Small	304	186	341	831
Sapling	301	121	337	759
Sub-total	1017	646	1760	3423
Bamboo (B)	1211	89	1348	2648
Grand Total	7207	2436	26525	36168

Source: Census and IoL Survey, 2013

Table A-4.4: Extent of Loss of Agricultural Land by Household

hhhPercentage of loss	Laksam-Comilla		Comilla-Salda Nadi		Salda Nadi-Akhaura		Total	
	Household							
	No.	%	No.	%	No.	%	No.	%
up to 10%	143	70.10	70	33.98	155	53.45	368	52.57
11 to 20%	29	14.22	49	23.79	52	17.93	130	18.57
21 to 40%	22	10.78	41	19.90	37	12.76	100	14.29
41 to 59%	4	1.96	29	14.08	18	6.21	51	7.29
60 to 95%	4	1.96	11	5.34	17	5.86	32	4.57
96 to 100%	2	0.98	6	2.91	11	3.79	19	2.71
Total	204	100	206	100	290	100	700	100

Annex 5: Summaries of Consultation Meetings

A. Summary of Stakeholders Consultation Meetings (SCMs)

1. Nine (9) SCMs were conducted at nine different locations of the Akhaura-Laksam Project area. The SCMs were held at different railway stations, UP/UZP offices, schools or villages/community places/markets where participants have easy access. The total number of participants in nine (9) SCMs was 427. Details of stakeholders' consultation meetings are presented in the Final Consultation Report. The summary outcome of the SCMs is given below by topic of discussion:

1. Project details and Project alignment

- Project objectives, merits and demerits, steps of the Project implementation etc. were discussed thoroughly where a positive attitude was shown by the participants
- There was no disagreement among the participants regarding the Project components
- The participants had some observations on the Project alignment and requested the BR Authority to make the alignment easier to understand
- The participants have urged to ensure flexible time to carry out the Project area selection activities
- The Project area selection should be neutral and need-based
- The participants requested the BR Authority to give more attention to the Project alignment to avoid the settlement before finalising boundary selection
- The Project boundary should be selected with correct information by following the CS and RS map
- The selection of alignment is not appropriate and, as a result, many people will be affected
- Community should be involved in boundary/alignment identification
- The number of affected people will be higher if the Project boundary is selected erroneously
- The Project should ensure as little disturbance to local establishments, crops and other assets to the extent possible
- The authority should re-design the Project after finalising area boundary
- The authority should clearly disclose all information regarding the measurement of the Government's existing and required land on the east and west sides
- There are many agricultural land and infrastructure on both sides of the study area. So, selection of area boundary should be done very carefully

2. Opinion on the compensation against probable loss

- Rehabilitation should be considered for the people who will lose all their land and structures
- Compensation should be ensured for all affected HHs irrespective of title
- Compensation for infrastructure should be given according to the current market price
- Local people should be satisfied with their compensation
- Sapling rate should not depend on present market price as it is an investment of the owners for their future
- Compensation of trees should be given considering the height and age of trees
- Compensation of crops should be given as per the current market price

- Distribution of compensation should be organised locally so that affected HHs can receive the money without any problem
- No corruption should be allowed in the compensation allocation process
- There should not be any delay in giving compensation
- The authority should follow existing laws while giving compensation
- Compensation procedures should not be influenced by local/national politics

5. Local issues and concerns

2. The types of location specific issues are as follows:

a. Arrangement of alternative business/trade centres and/or land for the marginal and small traders using the railway land in-

- Bara Bazar, Akhaura Rail Station, Akhaura
- Baghmara Bazar, Comilla Sadar Dakshin
- Bijoypur Bazar, Comilla Sadar Dakshin
- Rajapur Station, Burichang, Comilla
- Comilla Sadar Railway Station

b. Alternative land for:

- Settlement of landless squatters (on both sides of the railway line), Comilla Sadar
- Fish hatcheries adjacent to Sadar Rashulpur Station, Comilla Sadar Uttar
- Agriculture land as compensation instead of cash money to enable 70% of farmers near Salda Nadi Station to continue earning their livelihoods from agriculture
- Fish farms at Gangasagar for the fishermen community of Dharmapur mouza of Akhaura Upazilla

c. Protect/reconstruct CPRs-

- Mogra Bazar, Akhaura
- Old Hindu Temple, Mogra Bazar, Akhaura
- Union Parishad, Mogra Bazar, Akhaura
- Baghmara Bazar, Comilla Sadar Dakshin
- 'Nandaram Shadur Mandir, Rajapur Railway Station, Burichang, Comilla is to be left undisturbed
- Shrine to be left undisturbed and a pucca road (1 km from Nandaram's temple) to be reconstructed, Burichang, Comilla
- Mosque at Baghmara Bazar, Comilla Sadar Dakshin
- Bijoypur High School, Bara Para (near Bijoypur Bazar), Comilla Sadar Dakshin
- Mim Hospital near Comilla Railway Station
- Eidgah and graveyard, Shashangasa, Comilla Sadar
- Deep tube well (for irrigation) near Sadar Rashulpur Station, Comilla Sadar Uttar
- Public toilet at Bijoypur Bazar, Comilla Sadar Dakshin
- Existing village located on the north side of the Mondobag Rail Station

d. Compensation-

- For loss of agriculture production until new deep tube well can be installed near Sadar Rashulpur Station, Comilla Sadar Uttar

- Adequately for the bakery factory at Sadar Rashulpur Station (employed 35 labourers) would able the owner to rebuilt by himself

e. Construction of –

- Vehicle overbridge at rail crossing gate beside Akhaura Rail Station, Akahura
- Foot overbridge, Sadar Rashulpur Station, Comilla Sadar Uttar
- Small bridge (that will be damaged) near Rajapur Railway Station, Burichang, Comilla
- Paved road along the railway line between Akhaura and Gangasagar Rail Station
- Paved road (on both sides of the railway line of Comilla Sadar) for local residents

B. Summary of Focus Group Discussions (FGDs)

In order to complement the SCMs, 30 (thirty) FGDs were conducted with the affected occupational groups, landless people and women. The number of FGD was 9 (nine) with trader groups; 9 (nine) with farmer groups; 5 (five) with day labourer groups; 5 (five) with women groups and 2 (two) with landless groups. The total number of participants in 30 FGDs was 393. Details of FGD findings are presented in the Final Consultation Report. The summary outcome of FGDs with five (5) groups is given in the following by major issue of discussion:

1. Stakeholder Group: Businessmen/Traders (summary of 9 FGDs)

a. Effect of the Project in terms of loss of land/structure/business/wage

- The stakeholders will lose their houses as well as commercial/business structures, trees, tube wells, boundary walls, latrines, land, fish farms etc. due to the Project interventions
- Businessmen who have fisheries will be affected adversely which to be replaced only after receiving adequate compensation
- It is envisaged that business units where many employees are engaged will be affected severely due to temporary loss of jobs
- The farmer community will lose their land only, but the businessmen will lose their properties as well as businesses; therefore the effect will be more upon the businessmen than the farmers.

b. Effect of the Project in terms of loss of income sources

- The Project is likely to temporarily hamper the income sources of the stakeholders by evicting them from their present locations of business/trade
- The income sources will be hampered up until replaced or relocated and rehabilitated as well

c. Willingness to change profession in case present work opportunity is disturbed

- Stakeholders are not thinking of bringing any changes to their current occupations/professions if disrupted by the Project; hence, they are not yet searching for alternative jobs
- It is thought that some of the petty businessmen may have to change their jobs due to the Project and they are prepared to do so if rehabilitation assistance is provided

- Small and marginal businessmen have agreed/are prepared to change their current business/trade if affected, provided relocation and rehabilitation are arranged
- The medium and large businessmen are not ready to change their businesses all of a sudden as they have been engaged in those businesses for a long time with significant investment already made

d. Existing work opportunity of stakeholder groups in the Project area

- Work opportunity in and around the station area is mainly in terms of small/medium trading/business and farming (e.g. fisheries, poultry etc.)
- There are some opportunities for work as day labourer/daily basis worker in the factories located in the Comilla EPZ
- Some stakeholders depend on crop and vegetable farming, while others are rickshaw/van pullers, CNG and Auto/Battery drivers etc.
- Some local people are already engaged as carpenters/masons/day labourers/tree plantation workers in different repair/maintenance work of railway under railway contractors

e. Future opportunity of work during Project implementation:

- The stakeholders expect some job opportunities will be created during the Project implementation phase
- The work created would include that for porters as well as in ground leveling, land filling, local goods transporting, loading/unloading of construction and other materials etc.
- Someday labour work will be created for women e.g. tree plantation, cooking for the Project staff, breaking of bricks and stones for construction etc.

f. Any able bodied family members would find employment in the Project's civil work if provision is there

- Most of the stakeholders have family members who are capable of taking part in the Project's civil work, if selected and assigned to such work
- The stakeholders were of the opinion that affected families should be given priority in being assigned to the Project work as well as railway department work if there is any provision
- Provision of training on different trades for the affected people as well as their family members will be a good support for those who would lose land

g. Opinion of mode of compensation or assistance from the Project

- A good amount of money as well as suitable places, which is very scarce in the area, will be required to replace the present loss
- Stakeholders prefer payments in cash directly to the affected people through bank cheques or by hand by the relevant Project officials
- They requested the authority not to involve any public representatives (e.g. Chairman, Member of UP and Councilor of Paurashava) in the cash payment process
- Stakeholders requested to send the compensation through 'money transfer' to local bank or postal services to the affected persons, which will enable to have a problem free compensation system
- The authority can provide/arrange jobs for the affected family members suitable to their skills and expertise

- Local people are not willing to sell their homestead/commercial lands as there is scarcity of such lands in the Project area. It is very difficult to acquire land even for someone with the means to buy land
- The stakeholders requested alternative land in the same area as compensation for commercial and homestead land acquired by the Project.
- Construction of alternative market may be a good option for the businessmen group.

2. Stakeholder Group: Farmers (summary of 9 FGDs)

a. Effect of the Project in terms of loss of land/structure/business/wage

- The stakeholders will lose mainly their agricultural and homestead land, houses, trees, tube wells, boundary walls, latrines, fish ponds etc.
- Productive agriculture land with good intensity of crop production will be affected severely
- The number of homeless persons with no alternative land for farming will increase in the Project area

b. Effect of the Project in terms of loss of income sources

- The Project is likely to temporarily hamper the income sources of the stakeholders by interrupting crop cultivation and causing instant damage to standing crop
- Most of the people depend on their agriculture land, so acquisition of agriculture land will affect earning sources
- The income sources will be hampered up until the time of replacement of present land and general compensation of seasonal crop
- The disruption of income sources will cause insecurity in food and nutrition intake leading to health problems and hampering education facilities etc.
- A good number of stakeholders will become borrowers and the number of poor people will rise in the area

c. Willingness to change profession in case present work opportunity is disturbed

- The farmers of this area generally have no expertise or financial capacity for becoming involved in other occupation like business/trade etc.
- Some marginal farmers may be forced to change their occupation when the little land they currently own will be acquired by the Project
- The marginal farmers could be motivated to change their occupation only if a restoration programme along with financial assistance is initiated for alternative livelihood
- The medium and large farmers will find it very difficult to change their occupation even if their current occupation is disrupted

d. Existing work opportunity of the stakeholder groups in the Project area

- The scope of work for the farmer community along the railway line is mainly in terms of crop cultivation; farming (e.g. fisheries, poultry, livestock rearing etc.) and farm labour
- In most of the Project area along railway tracks, there is no alternative opportunity for farmers except for agriculture and farming

- The alternative or secondary occupation of the farmers are teaching, NGO service, small business, pottery, and labour in factories (e.g. jute mills, handloom/khadi and EPZ etc.)
- There are some farmers who carry out seasonal trade of agricultural products, while some marginal farmers sell labour seasonally
- Some farmers have also taken lease of land from the BR that they have been cultivating for a long time.

e. Future opportunity of work during Project implementation:

- Some temporary job opportunities will be created during the implementation phase of the Project
- The temporary work include work for porters as well as ground leveling, land filling, local goods transporting, carrying of bricks and stones, loading/unloading of construction and other materials, security services etc.

f. Any able-bodied family members could become engaged in the Project's civil work if there is provision for it

- Stakeholder family members are skilled and capable of becoming engaged in the Project's civil work if given the chance
- Unskilled family members can be given training by the authority to take part in the Project work
- The stakeholder family members should be given priority in being engaged in the rail stations of the BR
- There should be provision for training of the affected eligible people as well as their family members on different trades including agriculture and farming
- It will be very helpful for the women members of the affected families to receive training on small and cottage industries as well as farming like duck, poultry, cattle and goat rearing etc.

g. Opinion of mode of compensation or assistance from the Project

- The stakeholders have urged that the compensation money should be transferred directly to their bank accounts or through NGOs instead of the DC office
- Market survey should be carried out correctly by knowledgeable persons to obtain the actual current price for estimating the value of damaged property accordingly
- There should not be political manipulations involved in the compensation of the affected persons
- The authority should follow the national and international rules and regulations in dispensing the compensation
- Alternative land as compensation for acquired residence and agriculture land is proposed by the stakeholders
- Skills development training on cattle, duck and poultry rearing as well as farming will make the APs self-reliant
- The NGO that will be involved in the implementation of the resettlement and rehabilitation programme should be trustworthy to all stakeholders
- Necessary consultation and disclosure should be arranged for disseminating all updated information on the Project as well as resettlement assistance to the local people.

3. Stakeholder Group: Day Labourers (summary of 5 FGDs)

a. Effect of the Project in terms of loss of land/structure/business/wage

- The local day labourers will lose work as well as shelter. It will also be difficult for them to find other suitable shelters and jobs where they would need to relocate. Their livelihoods will be severely hampered
- Those who will lose both job and home will be the most hard hit
- Farm day labourers who cultivate vegetable beside railway land round the year will lose their gardens, and thus their source of income
- As the day labourer community is very poor, they will find it very difficult to face the financial loss due to the damage to their houses which they would not be able to afford to rebuild
- Some of the affected persons would lose their trees and other belongings
- The number of homeless persons will increase in the Project area

b. Effect of the Project in terms of loss of income sources

- The Project is likely to hamper the income sources of the day labourers
- The income sources will be hampered up until the time of replacement of present house and arrangement of alternative source of income
- The disruption of income sources will cause insecurity in food, accommodation, education facilities etc. for the affected persons
- Most of the stakeholders will become poorer and resort to borrowing money

c. Willingness to change profession in case present work opportunity is disturbed

- Stakeholders are not certain whether they have to change their current day labour occupation if affected
- Although the day labourers do not need to change their jobs, it would still be better if the Authority found alternative jobs for them
- They requested necessary relocation of house and income restoration programme to be provided along with financial assistance for better livelihood

d. Existing work opportunity of the stakeholder group in the Project area

- The community people have the opportunity of work as day labourers in their own locality as well as in different factories in and around their residences
- Some stakeholders depend on rickshaw/van pulling etc. for earning income
- Some are engaged as carpenters/masons/day labourers/ tree plantation workers in different repair/maintenance work of railway under railway contractors

e. Future opportunity of work during Project implementation:

- Stakeholders expect day labour opportunities to be created during Project implementation such as to serve as porters as well as ground leveling, land filling, local goods transporting, loading/unloading of construction and other materials etc.
- Someday labour work will be created for women as well, e.g. tree plantation, cooking for the Project staff, breaking bricks and stones for construction etc.

f. Any able-bodied family members would become engaged in the Project's civil work if there is provision for it

- Most of the stakeholder family members are able to work in the Project's civil work such as breaking bricks and stones, serving as porters, digging and leveling grounds, tree plantation, etc. if given the opportunity
- Unskilled family members including women can be given training by the authority to take part in the Project as day labourers.

g. Opinion about mode of compensation or assistance from the Project

- Day labourer community prefer alternative accommodation facility (single /cluster) from the BR
- It is preferable to have the compensation paid in cash through bank account. It is also preferable to not involve local elites and public representatives in the compensation process
- Training on different trades shall be useful to the affected day labour community as it would enable them to continue their desired livelihoods in any location that they would relocate
- The Project authority should take consider the actual price of land and other properties
- Skills development training on different trades may help the APs to become self-reliant

4. Stakeholder Group: Women (summary of 5 FGDs)

a. Effect of the Project in terms of loss of land/structure/business/wage

- The stakeholder group will lose their houses and small businesses
- They and their children will be at risk of being relocated
- They would not be able to adapt easily to the new environment after displacement.
- Monthly income will be reduced due to wage loss
- They would not be able to raise poultry and livestock due to the lack of land

b. Effect of the Project in term of loss of income sources

- The basic human needs of the stakeholder group would not be fulfilled due to their affected income sources
- They will be lose their previous standard of living
- Their per capita income will be diminished
- They will be neglected socially due to loss of income
- They will face suffer from lack of nutrition because due to loss of income
- They shall suffer in terms of health care and education due to the loss of income

c. Willingness to change profession in case present work opportunity is disturbed

- They will be able to change their profession if the Government supports them financially
- They would require skills training that should be arranged locally under the Project

- They would require training in poultry and livestock rearing and merchandising
- They would also require training in for employment in garments and small cottage industries

d. Existing work opportunity in the Project area for the stakeholder group

- Small business and employment in local restaurants
- Vegetable cultivation
- Day labour (there is a demand for labourers in the area due to male labour migration abroad)
- Employment in the EPZ
- Fish, poultry, cattle etc. rearing

e. Any able-bodied family members, including women family members, could become employed in the Project civil work if there is provision for it

- If the opportunity is created, women would be able to find employment under the Project according to their capacity and skill, particularly in light physical labour such as supply water to the Project staff, cook for them and clean instruments

f. Opinion about mode of compensation or assistance from the Project:

- Compensation will be given for the loss of structures and trees
- For cash reimbursement, the current price of land must be considered
- The affected stakeholder group should be compensated with nearest alternative homestead so that they may relocate in safely and easily
- There should be no discrimination against the affected women for enjoying work opportunity in the Project
- The affected women should not be subjected to social/political harassment during payment of compensation
- The compensation should be in terms of land/homestead instead of money
- The money should be handed over in cash directly to the affected persons
- The affected stakeholder group should be relocated near their village of origin so that they can continue their local business/ work
- Training for skill development should be given to the affected women to help them survive
- They want to production tools/instruments (e.g. sewing machine etc.) for employment so that they can work at home.

5. Stakeholder Group: Landless (summary of 5 FGDs)

a. Effect of the Project in terms of loss of land/structure/ business/wage

- Some residents have completely lost their livelihoods, for example one participant had five shops and lost all five of them. The owner of these shops used to get monthly rents. If the Project will be promoted, he will become landless and the employees will lose their jobs. So the landless workers are anxious about losing their valuable source of income
- The stakeholder group will become homeless. Therefore, they are worried about their future

- If the Project is implemented, many people's wage will be reduced and many would become beggars

b. Effect of the Project in terms of loss of income sources

- Most of the landless people live along railway lines illegally. They work as day labourer in rice mills, saw mills, as rickshaw pullers, or have tea stalls. As they earn their income on a day to day basis, therefore, they will be affected adversely and would be able to support their families even less than before
- The poor stakeholder group will not be capable of buying new land or take up fresh livelihoods
- They could become frustrated and give over to a life of crimes or become drug addicts

c. Willingness to change profession in case present work opportunity is disrupted

- The Comilla EPZ area offers some job opportunities. There is also opportunity in shop keeping, petty business, scrap item workshops, masonry, rickshaw and auto rickshaw driving etc. So if Government creates work opportunity for the landless people, they could adapt to their new life
- They are not thinking about alternative livelihood facilities because they have no enough resources for that
- The Project should provide technical vocational training to the landless people so that they can change their occupations
- Training should be given according to local resources and needs

d. Existing work opportunity of the stakeholder group in the Project area

- Pottery, fish farming and land filling
- CNG and auto rickshaw driving, and van and rickshaw pulling
- Tailoring, thatchery etc.
- Agricultural work
- Small businesses

e. Any able-bodied family member would be able to find employment in the Project's civil work if there is provision for it

- The local poor and their family members can become involved in the Project work if they are given the opportunity
- The stakeholder group will include people of all sections of the community, including the well-off. Opportunity for work should be created for people of all tiers of the community and according to their skills
- The affected people are also willing to perform physical labour if required

f. Opinion about the mode of compensation or assistance from the Project

- Alternative accommodation facility from the Government is preferable by the stakeholder group; payment in cash against their loss is also acceptable
- The best solution to the problem created by land acquisition will be to arrange alternative land for the residents
- The Government should arrange alternative homesteads for the residents in a nearby village as compensation for infrastructure damage and land loss

- Work opportunity in the railway Project and at the rail stations must be created for the stakeholder group
- The compensation money must be handled by persons who are trustworthy and respected in the community to ensure that it reaches the affected stakeholder group. The chairman or members should not be involved in the payment process
- Market survey should be carried out correctly and the survey information should be collected from knowledgeable persons
- In dispensing compensation, the Government should follow the international rules.

Annex 6: Draft Public Information Booklet (English and Bangla)

Akhaura-Laksam Double Track Project**Resettlement, Compensation & Rehabilitation****A. Introduction**

1. The Government of the People's Republic of Bangladesh (GoB) has identified some investment Projects for Sub-Regional and Trans-Asian Railway (TAR) connectivity under the banner of Regional Cooperation and Integration Project (RCIP) – Rail Component. The Bangladesh Railway (BR) under the Ministry of Railways is the executing agency (EA) of these Projects. These Projects include construction of a new railway track, construction of missing links, increase of line capacity, and strengthening of existing stations and bridges etc. The length of the Project is approximately 72 km from Akhaura Railway Station to Laksam Railway Station. The proposed Project will require total 303 ha of land in which 244.57 ha belongs to BR and the remaining 58.43 ha of private land to be acquired under Brahmanbaria and Comilla districts. The proposed Project interventions will cause displacement of both residential and commercial squatters, tenants and encroachers from the Right-of-Way (RoW) and impose adverse impacts on their assets and livelihoods. Therefore, a Resettlement Plan (RP) for the Project affected persons (PAPs) has been prepared by the BR following the GoB rules and the cofinanciers – ADB and EIB – policies and guidelines.

2. All households and persons likely to lose land and any property due to acquisition of land for the Project will receive compensation from concern Deputy Commissioners (DCs) as per legal ownership records (within the framework of Ordinance II of 1982 with amendments). In addition to the compensation to be paid by the DCs, BR will provide additional cash and material assistance for resettlement and livelihood restoration of the affected households and persons including those not recognised by the DCs but experience material and livelihood losses due to undertaking of the Project. In this regard resettlement and rehabilitation of the affected persons both titled and non-titled will be covered by the BR through engaging an experienced implementing NGO (INGO).

3. Bangladesh Railway on behalf of the Government of the People's Republic of Bangladesh expects that the local communities, respected persons; community based organisations, non-Government organisations will be extending cooperation for successful implementation of the Resettlement Plan.

B. RP Concepts and Definitions

4. Various terms used in the domain of resettlement and rehabilitation of affected persons are defined as follows:

5. **Directly Affected Person (DAP):** Persons living within the right-of-way of the Project at the time of serving notice under section 3 of the Ordinance II of 1982 for land acquisition or at the time of census and video archiving in February 2008 or any person losing their land, other assets including residence, or source of livelihood will be considered as Directly Affected Person.

6. **Indirectly Affected Person (IAP):** Persons losing only their place of residence or livelihood resources but are not owner of any land within the right-of-way of the Project, will be considered as indirectly affected person.

7. **Compensation:** Compensation refers to compensation to affected households and persons under the Ordinance II of 1982 (with amendments) paid by the Deputy Commissioners for acquired assets (land, structure and trees).

8. **Assistance:** Assistance refers to resettlement assistance & tending in cash and/or in kind over and above the compensation under law. The replacement price of land and physical assets is generally provided by the RP implementing NGO.
9. **Cut-off date:** The first day of conducting the census survey will be considered as the "cut-off date" for payment of resettlement benefits. Video filming of all structures on the RoW was prepared to control fraudulent claims. The cut-off date of eligibility for resettlement assistance under this RP is for Laksam-Comilla 31 May 2013; for Comilla-Salda Nadi 15 June 2013 and for Salda Nadi-Akhaura 30 June 2013.
10. **Encroacher:** Households or shop owners in the neighborhood of BR alignment who encroached into BR and.
11. **Entitled Person:** An entitled person (EP) is one who has lost his/her assets like land (on the RoW), fish pond, built structures, etc. and/or business /employment as a direct/indirect impact of the Project and is eligible to receive compensation from the DC office and/or cash grant from BR.
12. **Grievance Redress Committee (GRC):** Redressal of grievances lodged by the EPs is to be carried out by the Grievance Redress Committee. GRC will be established with representation from EA, local Government and INGOs representatives. The Resettlement Officer will chair the GRC. Other than disputes relating to ownership right under the court of law, GRC will review grievances involving all resettlement benefits, relocation and other assistance.
13. **Homestead failure:** Households fail to organise land for homestead immediately after relocation are considered as homestead failure and provided with transitional support for alternative place of residential plot.
14. **Household:** A household includes all persons living, cooking and eating together as a single-family unit. The socioeconomic survey used this definition and the survey data forms the basis for identifying the household unit. There may be one or more persons in a household who are entitled to resettlement benefits based on the nature of losses and ownership.
15. **Households require relocation:** May consist of both vulnerable and non-vulnerable households needing relocation from the right-of-way land.
16. **Licensee:** Taking lease of agricultural or commercial land of BR a yearly basis.
17. **Occupier:** They live on BR land without permission or paying any lease money to BR but have their own land elsewhere.
18. **Relocation/Resettlement:** Relocation refers to physically moving of the APs from the affected area to a new area/site and rebuilding homes, assets, including productive land/employment while resettlement means re-establishing income, livelihoods, living and social system.
19. **Replacement Land:** In most cases the Project can't provide replacement land in the vicinity of the Project due to scarcity of land. A land and property valuation survey, based on price recorded from formal and informal sources, will determine the Replacement Value (RV) of land and structures at current market price and be approved by PVAC. BR will pay the difference between CCL and RV, including stamp duty and land registration fees for land purchase. Further, the implementing agency/INGO will assist in all possible ways, including finding land for the APs, in the purchase of replacement land, if available.

20. **Replacement Value (RV):** RV is to ensure that the affected person can buy the lost property from the market. The valuation is done through a survey by an independent agency based on the methodology approved by PVAC. RV is recommended to the MOR by the PVAC for approval. The RP implementing NGO (INGO) will be the member secretary of the PVAC.

21. **Right-of-Way (RoW):** The land identified for construction Project facilities including extension of embankment, station buildings, etc.

22. **Squatter:** People who squat (for residential purpose) on the govt. land without permission (BR land or other Government land).

23. **Vulnerable Households** include households that are (i) headed by single woman or woman with dependents and low incomes; (ii) headed by elderly/ disabled people without means of support; (iii) households that fall on or below the poverty line;(iv) households of indigenous population or ethnic minority; and (v) households of low social group or caste.

C. Principles for Rehabilitation of Affected Families

24. Principles for the compensation/rehabilitation of affected persons (APs) by the Project are:

- Private land acquisition will try to be avoided as much as possible and work will be done on BR land;
- Compensation will guarantee the maintenance of the APs pre-project living standards;
- APs will be fully informed/consulted on compensation options;
- APs' socio-cultural institutions will be supported and used;
- Resettlement and rehabilitation provisions will equally apply to male and female;
- Lack of formal title will not impede rehabilitation of families losing structure;
- Particular attention will be paid to women-headed households and vulnerable groups;
- Resettlement budgets will be included in Project costs; and
- Compensation will be fully provided prior to ground leveling and demolition.

D. COMPENSATION AND RESETTLEMENT ELIGIBILITY AND ENTITLEMENTS

25. All families residing in affected areas and holding affected assets or incomes before the eligibility cut-off date for the Project (for Laksam-Comilla 31 May 2013; for Comilla-Salda Nadi 15 June 2013 and for Salda Nadi-Akhaura 30 June 2013 - the date of the start of the census survey) will be entitled to compensation and/or rehabilitation for their losses. This provision includes legal owners, non-titled users, leaseholders and squatters as detailed in Table A4.1.

Table: Entitlements, Assistance and Benefits under Resettlement Plan

Loss Item 1: Loss of Agricultural Land				
Persons Entitled	Entitlements	Application Guidelines	Additional Services	Expected Outcomes
<ul style="list-style-type: none"> Legal owner/ titleholders as identified by Deputy Commissioner (DC) 	<ul style="list-style-type: none"> CCL by DC as per 1982 Ordinance Difference between CCL and RV as defined by PVAC to be provided by project. Stamp duty and registration cost will be paid once the EP purchases new land and submits proper records. The value for stamp duty will be limited to CCL and/replacement value paid. 	<ul style="list-style-type: none"> Land on the Project right-of-way to be acquired by DC. Top up RV will be recommended by PVAC. DC will pay (cash compensation under law) CCL for the land. If RV is higher than CCL, the difference will be paid by BR with the assistance of INGO. The dislocation allowance will be paid by BR with assistance of INGO. 	<ul style="list-style-type: none"> Legal owners will be assisted by INGO to arrange legal documents in support of their ownership and titles. INGO will identify loss and entitlement of co-sharers (including female members) through share determination at the field upon receipt of payment data from DC office. INGO will assist APs in re-titling 	<ul style="list-style-type: none"> Replacement of land or the value to the APs.
<p>Implementation Issues:</p> <ul style="list-style-type: none"> Persons entitled will be informed of the details about the land acquisition and compensation process, resettlement package and payment procedure. PVAC will recommend RV for land based on current market price (CMP) assessed by the RP Consultant at the time of preparation of RP. The RV may be updated at the time of dispossession, if required. CMP will be assessed for each affected mouza for each type of land averaging (i) minimum approved price of land available in the respective Sub-registrars' offices, (ii) reported price, and (iii) transacted price of land at those mouzas (CMP may not be less than minimum approved price of land). The Ministry of Railway will approve RV. DC will determine the market price of land averaging last 12 months sale prices (from the date of service of notice under section 3) as per registration deeds in affected mouzas for each type of land obtained from respective sub-registrar's offices. For all private land, the market price will be enhanced by 50% for CCL. For khas land (DC is the owner at respective districts on behalf of the Government), CCL will be assessed as the market price without 50% enhancement. Title updating for usufruct and other rights will be done before issuance of notice under section 6 with assistance from INGO. The INGO shall encourage entitled persons (EPs) to consider purchasing replacement land or investing the money in productive/ income generating alternatives. 				
Loss Item 2: Loss of homestead, commercial, industrial land and common property resources				
Persons Entitled	Entitlements	Application Guidelines	Additional Services	Expected outcome
<ul style="list-style-type: none"> Legal owner/ titleholders as identified by DC 	<ul style="list-style-type: none"> CCL by DC as per 1982 Ordinance The difference between CCL and Replacement value (RV) of land (to be determined by PVAC) paid by the Project as additional payments. Stamp duty and registration cost will be paid once the EP purchases new land and submits proper records. The value for stamp duty will be limited to CCL and/replacement value paid. 	<ul style="list-style-type: none"> Land on the Project right-of-way to be acquired by DC. PVAC will recommend RV. DC will pay CCL for the land. If RV is higher than CCL, the difference will be paid by BR with the assistance from the RP INGO. The dislocation allowance will be paid by BR with assistance from INGO. 	<ul style="list-style-type: none"> Legal owners will be assisted by INGO to arrange legal documents in support of their ownership and titles INGO will identify loss and entitlement of female owners and co-sharers through share determination at the field upon receipt of payment data from DC office. INGO will assist APs in re-titling 	<ul style="list-style-type: none"> Replacement of land or the value to the APs.

Implementation Issues:

Persons entitled will be informed details of the compensation policy, resettlement package and payment procedure. RV will be determined and approved for the Project following the procedure as stated under Loss Item 1. CCL for private and khas land will be determined by DC as stated under Loss Item 1. Title updating for usufruct and other rights will be done before issuance of notice under Section 6 with assistance from the INGO. The INGO will encourage and motivate EPs to purchase homestead/ commercial/ community or industrial land or invest the compensation money in productive or income generating activities.

Loss Item 3: Loss of water bodies (ponds, both cultivated and non-cultivated)

Persons Entitled	Entitlements	Application Guidelines	Additional Services	Expected Results
<ul style="list-style-type: none"> • Legal owner/ titleholders as identified by DC 	<ul style="list-style-type: none"> • CCL by DC as per 1982 Ordinance • The difference between CCL and Replacement value (RV) of land (to be determined by PVAC) paid by the Project as additional payments. • Stamp duty and registration cost will be paid once the EP purchases new land and submits proper records. The value for stamp duty will be limited to CCL and/replacement value paid. 	<ul style="list-style-type: none"> • Land on the Project right-of-way to be acquired by DC. • PVAC will recommend RV of private land. • DC will pay CCL for the land. • If RV is higher than CCL, the difference will be paid by BR with the assistance from the RP INGO. 	<ul style="list-style-type: none"> • INGO will identify loss and entitlement of female owners and co-sharers through share determination at the field upon receipt of payment. • Assistance from INGO for re-titling 	<ul style="list-style-type: none"> • Replacement of land or the value to the APs.

Implementation Issues:

Persons entitled will be informed details of the compensation policy, resettlement package and payment procedure. RV will be determined and approved for the Project following the procedure as stated under Loss Item 1. CCL for private and khas land will be determined by DC as stated under Loss Item 1. Title updating for usufruct and other rights will be done before issuance of notice under Section 6 with assistance from the INGO. The INGO will encourage and motivate EPs to purchase homestead/ commercial/ community or industrial land or invest the compensation money in productive or income generating activities.

Loss Item 4: Loss of residential structures with title to land

Persons Entitled	Entitlements	Application Guidelines	Additional Services	Expected Results
<ul style="list-style-type: none"> • Legal owner/ titleholders as identified by DC 	<ul style="list-style-type: none"> • CCL by DC as per 1982 Ordinance • The difference between CCL and Replacement value (RV) of land (to be determined by PVAC) paid by the Project as additional payments. • Transfer Grant of BDT 8000 to legal owner(s). • Reconstruction Grant of BDT 9800 to legal owner(s). • Owner will be allowed to take away all salvageable materials (within BR declared deadline) free of cost 	<ul style="list-style-type: none"> • Structure on the Project right-of-way identified by DC and/or the census. • Applicable to all structures located on the Right-of-Way (RoW) at cut-off dates. • DC will pay CCL for structure RV for structures to be determined by PVAC • BR will provide other resettlement benefits directly with assistance from INGO. 	<ul style="list-style-type: none"> • Assistance in relocation and reconstruction. 	<ul style="list-style-type: none"> • Reconstruction of structure at a new site.

Implementation Issues:

- Joint Verification (DC and BR) and/or Census will identify (records floor areas and category) structure for titled owners.

- DC office with assistance from district Public Works Department (PWD) office will determine the market price of structures and enhance it by 50% for cash compensation under law (CCL).
- Compensation must be paid before EP dismantles and removes the structures as per civil works requirement.
- The date of serving of notice u/s 3 will be the cut-off date for titled owners and the date of census will be the cut-off date for structures not covered by DC (i.e., social cut-off-date).

Loss Item 5: Loss of commercial/industrial structures with title to land

Persons Entitled	Entitlements	Application Guidelines	Additional Services	Expected Results
• Legal owner/ titleholders as identified by DC	<ul style="list-style-type: none"> • CCL by DC for commercial/industrial structures • The difference between CCL and Replacement Cost (RC) for structures as determined by PVAC • Transfer Grant of BDT 8000 to legal owner(s). • Reconstruction Grant of BDT 9800 to legal owner(s). • Owner will be allowed to take all salvageable materials (within BD declared deadline) free of cost. 	<ul style="list-style-type: none"> • Applicable to all structures located on RoW at cut-off dates. • DC will pay CCL for structure • BR will provide other resettlement benefits with assistance from INGO. 	• Assistance to be provided by INGO in identifying available premises to rent or buy	• Reconstruction of structure at a new site.

Implementation Issues:

- Joint Verification Committee identifies (records floor areas and category) structure for titled owners.
- CCL will be determined in the process as stated in Loss Item 4.
- Compensation must be paid before AP dismantles and removes the structures as per civil works requirement.
- The cut-off dates for titled owners and socially recognised owners as stated in Loss Item 4.

Loss Item 6: Loss of residential and other physical structures without title to land (squatters/informal settlers)

Persons Entitled	Entitlements	Application Guidelines	Additional Services	Expected Results
• Socially recognised owners of structures built on the RoW as identified during census.	<ul style="list-style-type: none"> • Compensation for structures as per PWD rates, plus 50% to be paid by the Project • The difference between compensation above and RC for structure as determined by PVAC. • Transfer Grant of BDT 8000 to non-tilted owners including renters and informal settlers. • Reconstruction Grant of BDT 9800 to non-tilted owner(s). • Owner will be allowed to take all salvageable materials (within BR declared deadline) free of cost 	<ul style="list-style-type: none"> • Applicable to all structures located on RoW at social cut-off dates. • BR will provide other resettlement benefits directly with assistance from INGO. 	• Assistance to be provided by INGO in identifying available premises to rent or buy	• Reconstruction of structure at a new site.

Implementation Issues:

- Census identifies structure on the BR or any Government land within Project right-of-way for non-titled owners.
- Compensation must be paid before EP dismantles and removes the structures as per civil works requirement.
- The date of census will be the cut-off date for non-titled owners.

Loss Item 7: Loss of PCR and CPR structures with or without title to land

Persons Entitled	Entitlements	Application Guidelines	Additional Services	Expected Results
• (a) Legal owners (or registered committee)	• CCL by DC to legal owners, plus the difference between	• Applicable to all PCRs and CPRs	• INGO to conduct community	• Restoration of community

identified by DC in the process of CCL payment. • (b) Socially recognised owners of structures built on the RoW as identified by JVC and in census.	CCL and RC of structure as determined by PVAC. cash compensation for CPRs on land without titles to be determined by PVAC to match RV for the structure • Transfer Grant of BDT 16000 for relocation of structure. • Dismantling and reconstruction cash assistance as per assessed value by PVAC. • Owners will be allowed to take all salvageable materials (within BR declared deadline) free of cost	located on RoW at cut-off dates.	consultations to ensure PCR/CPRs are relocated taking into account community concerns.	structure for common benefits.
--	--	----------------------------------	--	--------------------------------

Implementation Issue:

- Joint Verification identifies (records floor areas and category) structure for titled owners and census identifies structure for non-titled owners.

Loss Item 8: Loss of trees with title to land and owner of trees on public land or lessees

Persons Entitled	Entitlements	Application Guidelines	Additional Services	Expected Results
<ul style="list-style-type: none"> • Legal owner/ titleholders as identified by DC. • Socially recognised owners of trees grown on public or other land, as identified by census. • Owners of trees such as Forest Department, Zilla Parishad, Society, Union Parishad, Lessee on public land. 	<ul style="list-style-type: none"> • Timber trees and bamboos: CCL by DC for those with title to land and difference between CCL and RC as determined by PVAC. • For fruit trees: CCL by DC for those with title to land and difference between CCL and RC as determined by PVAC. In addition, market value of fruits for average 3 annual year production OR (b) Timber trees and bamboos: Compensation for lost trees as per DOF rates to be determined by PVAC at RC for those w/o title to land. • For fruit trees: compensation for lost trees as per DOF rates to be determined by PVAC at RC for those w/o title to land. In addition, market value of fruits for average 3 annual year production . • Owner of the trees (in all cases) will be allowed to fell and take the trees free of cost 	<ul style="list-style-type: none"> • Applicable to all trees and plants located on RoW at cut-off dates. 	<ul style="list-style-type: none"> • INGO to explain RP policies regarding compensation for the trees of different categories and size and make the EPs aware that they could take the timber and fruits free of cost. 	<ul style="list-style-type: none"> • Compensation for trees.

Implementation Issues:

- Standard rates for trees of different species available with the Bangladesh Forest Department will be considered by PVAC
- DCs will determine the market price of trees with assistance from Bangladesh Forest Department and enhance it by 50% to fix compensation under law (CCL).
- The INGO will provide guidance in plantation and post-plantation care.

Loss Item 9: Loss of standing crops/fish stock with (a) title to land and (b) without title to land

Persons Entitled	Entitlements	Application Guidelines	Additional Services	Expected Results
------------------	--------------	------------------------	---------------------	------------------

<p>(a) Legal owner/cultivators as identified in joint verification by DC and BR.</p> <p>(b) socially recognised users of land identified during census and validated by JVC</p>	<p>(a) CCL for crops by DC for those with titles and difference between CCL and RC as determined by PVAC; OR (b) compensations for crops/fish stock at RC to be determined by PVAC for those without title.</p> <p>• In both cases, owners/Users will be allowed to take crops and fish stock (within BR declared deadline)</p>	<p>• Applicable for all crops/fish stock standing on land/pond within RoW at the time of dispossession.</p> <p>• DC will pay CCL for crops/fish stock; for (b), PVAC will determine the compensation to be paid by the Project</p>	<p>• INGO will assist APs in the process of claiming compensation from DC/Project offices</p>	<p>• Compensation for standing crops and fish stock.</p>
---	---	--	---	--

Implementation Issues:

- DCs will determine the market price of crops with assistance from district Department of Agricultural Extension and district Agricultural Marketing and market price of fish with assistance from district Department of Fisheries. Likewise, PVAC will determine the value of compensation for socially recognised owners/users.

Loss Item 10: Loss of fruit production (due to loss of fruit trees).

Persons Entitled	Entitlements	Application Guidelines	Additional Services	Expected Results
<p>(a) Legal owner/cultivators as identified in joint verification by DC and BR.</p> <p>(b) socially recognised users of land identified during census and validated by JVC</p>	<p>As mentioned in entitlement measure # 8, RC of fruit production for 3 years.</p>	<p>• Applicable to all fruit trees and plants located on RoW at cut-off dates.</p>	<p>• INGO to explain RP policies regarding compensation for the trees of different categories and size and make the EPs aware that they could take the fruits free of cost.</p>	<p>• Compensation for trees.</p>

Implementation Issues:

- PVAC will fix the price of fruit production as per the market price of fruit.
- DC will fix the price in coordination with concern department and will increase the price 50% to fix the CCL.

Loss Item 11: Loss of leased or mortgaged agricultural land or ponds and commercial land

Persons Entitled	Entitlements	Application Guidelines	Additional Services	Expected Results
<p>• Agricultural and commercial plot owner(s) on the Project RoW.</p> <p>• Titled and non-titled leaseholders/licensee s/share croppers</p>	<p>• CCL as per law for those with registered contracts/lease OR • Cash grant of BDT 5200 and BDT 4600 will be paid to the non-titled share croppers, licensees and lessees of agricultural land, and pond respectively by the Project thru INGO.</p> <p>• In both cases, the cultivator will be allowed to take the crops/fish free of costs within the BR declared deadline</p>	<p>• With legal agreement: Legal owner and mortgagee/ leaseholder will be paid CCL by DC in accordance with the law.</p> <p>• With customary tenancy agreements, including socially-recognised verbal agreements: Legal owner will receive CCL from DC. The legal owner will pay the outstanding liabilities to the lessee/mortgagee. Under the following conditions: (i) all contractual liabilities are already paid up; (ii) if not, the legal owner will</p>	<p>• INGO will assist in ensuring that the lessee receives all eligible payments.</p> <p>• INGO will mediate refund of outstanding lease money by the owner to the lessees.</p>	<p>• Compensation for loss of access to agricultural/ commercial land and pond.</p>

		get the residual payment after all liabilities are paid up.		
Implementation Issues:				
<ul style="list-style-type: none"> • Legal tenants of land will be identified by DCs and non-titled tenants, licensees/lessees of land will be identified by the Census. • PVAC will identify each land owner and any persons who presently have interest in the acquired land due to mortgage, license, share cropping, lease. • Any disputes over status of present interest in the land will be resolved through grievance redress procedure. Once resolved, INGO will assist in processing payments of all outstanding liabilities on the land to the appropriate persons. • Cash grant to cover loss of income will be paid to the tenant, licensee/lessee as per Project-specific policy provisions. 				
Loss Item 12: Loss of income from dismantled commercial/business premises				
Persons Entitled	Entitlements	Application Guidelines	Additional Services	Expected Results
• Any proprietor or businessman or artisan operating in premises, at the time of issuance of notice u/s 3 and/or as per census.	• Cash grant of BDT 30,000 for loss of business income by affected trader (based on average monthly income of BDT10,000 for 3 months)	• BR will directly pay the entitlement to the eligible displaced persons with assistance from INGO.	• Vulnerable EPs will be brought under income generating programme.	• Income support in post-displaced period.
Implementation Issues:				
<ul style="list-style-type: none"> • Primary eligibility to be based on businessmen identified by census and /or DC/BR joint verification. • All the business operators will be entitled for grant against loss of business. • The income-generating programme will be implemented engaging an NGO experienced in rehabilitation and livelihood generation activities for the poor. 				
Loss Item 13: Loss of income (wage earners in agricultural and small business enterprises excluding owners or employers)				
Persons Entitled	Entitlements	Application Guidelines	Additional Services	Expected Results
• Regular employees/wage earners affected by the acquisition as identified by census.	• Cash grant of BDT 19,500 to the affected employees/wage earners equivalent to 3 months income as per the survey data	<ul style="list-style-type: none"> • EP must have been an employee of landowner or business located in the acquired lands for at least twelve months, as identified by Joint Verification and/or census. • The needs of vulnerable groups will be assessed. • The resettlement benefits will be paid by BR with assistance from INGO. 	<ul style="list-style-type: none"> • Vulnerable EPs will be brought under income and livelihood regenerating programme. • Involvement of qualified APs in construction work. • Involvement of qualified APs in tree plantation and social afforestation. 	• Income support in post-displaced period.
Implementation Issues:				
Primary eligibility to be based on employees/wage earners identified by census and/or Joint Verification. Further claims and grievances, if any, will be settled by the grievance redress committee.				
Loss Item 14: Loss of income from rented-out residential and commercial premises				
Persons Entitled	Entitlements	Application Guidelines	Additional Services	Expected Results
• Legal owner/ titleholders of the rented-out premises as identified by census.	• Rental assistance for both residential and commercial structure rented-out EPs or owners with rental assistance of BDT 3,000 for loss of income on an average (equivalent to 2 months rental income as per the survey)	<ul style="list-style-type: none"> • The owners of rented out premises will be entitled for dislocation allowance for each unit of premises rented out to separate households or persons. • Dislocation allowance will be paid by BR with assistance from INGO. 	• EPs will be brought under income and livelihood regenerating programme.	• Income support in post-displaced period.
Implementation Issues:				
Census and/or Joint Verification will identify the owner of the residential and commercial premises				
Loss Item 15: Rental assistance for renters in order to support them finding alternative place to rent				

Persons Entitled	Entitlements	Application Guidelines	Additional Services	Expected Results
<ul style="list-style-type: none"> Household/person rented-in any such structure as identified by census. 	<ul style="list-style-type: none"> Rental assistance for both residential and commercial rented-in EPs (tenants) in the amount BDT 6,000 (equivalent to 4 months) One time moving grant of BDT 1,500 	<ul style="list-style-type: none"> Each tenant household/person of affected rented-in premises will be entitled for the dislocation allowance. Dislocation allowance will be paid by BR with assistance from INGO. In case of any advance deposited by the tenant, an agreement on non-claim or outstanding balance should be certified by the local Government representative between owner and tenant. The agreement will have to be submitted by both parties at the time of payment of resettlement assistance. It will be considered an essential part of the payment procedure. 	<ul style="list-style-type: none"> EPs will be brought under and livelihood regenerating programme. 	<ul style="list-style-type: none"> Income support in post-displaced period.
Implementation Issues:				
Census and/or Joint Verification will identify the household/person rent-in of the residential and commercial premises				
Loss Item 16: Reconnection of utilities (gas, electricity, telephone, water, sewage, etc)				
Persons Entitled	Entitlements	Application Guidelines	Additional Services	Expected Results
<ul style="list-style-type: none"> Legal subscriber as identified by DC (Eligible only when the affected households can submit evidence of past connections/bills/receipt) 	<ul style="list-style-type: none"> Cash grant for new utilities connection will be provided by BR: (a) Gas connection = BDT 12000; (b) Electricity connection = BDT 7000; (c) Telephone connection = BDT 5000; (d) Water connection = BDT 6000; (e) Sewage connection = BDT 6000. 	<ul style="list-style-type: none"> BR will make payment of the compensation money with assistance from INGO 	<ul style="list-style-type: none"> INGO will help reinstallation of the line 	<ul style="list-style-type: none"> Reconnection of utilities.
Implementation Issues:				
This additional entitlement will be paid to the head of the household by BR thru INGO for the reconnection of utilities				
Loss Item 17: Assistance to vulnerable households				
Persons Entitled	Entitlements	Application Guidelines	Additional Services	Expected Results
<ul style="list-style-type: none"> Households under the poverty level and whose head of household are elderly, disabled and very poor 	<ul style="list-style-type: none"> BDT 8200 as one time grant in addition to other compensations 	<ul style="list-style-type: none"> The EPs will be identified as per the census and income and livelihood support will be provided by BR with assistance from INGO. 	<ul style="list-style-type: none"> INGO will motivate the EPs for appropriate skill training 	<ul style="list-style-type: none"> Income and livelihood support.
Implementation Issues:				

- Vulnerable households losing income from business, employment, livelihood resources and for the transitional time up to permanent settlement will be assessed by INGO-BR joint verification.
- These persons will be covered under the skill training programme and the allowances will be paid upon performance following the entitlement package.

Loss Item 18: Assistance to poor female-headed households

Persons Entitled	Entitlements	Application Guidelines	Additional Services	Expected Results
• Households headed by women and under the poverty level.	• BDT 10000 as one time grant in addition to other compensations	The EPs will be identified as per the census and income and livelihood support will be provided by BR with assistance from INGO.	• INGO will motivate the EPs for appropriate skill training	• Income and livelihood support.

Implementation Issues:

- Female-headed households losing income from business, employment, livelihood resources and for the transitional time up to permanent settlement will be assessed by INGO-BR joint verification.
- These persons will be covered under the skill training programme and the allowances will be paid upon performance following the entitlement package.

Loss Item 19: Livelihood improvement programme.

Persons Entitled	Entitlements	Application Guidelines	Additional Services	Expected Results
• One member of each vulnerable household as well as households losing 10% over of their total income.	• Cost of program implementation (as separate line in budget summary Table 10.1). • BDT 16000 to be provided as "seed grant" to each trained member with a business plan reviewed and approved by PMU/Resettlement Unit.	The EPs will be identified as per the census and income and livelihood support will be provided by BR with assistance from INGO.	• INGO will motivate the EPs for appropriate skill training	• Income and livelihood support.

Implementation Issues:

- Vulnerable households losing income from business, employment, livelihood resources and for the transitional time up to permanent settlement will be assessed by INGO-BR joint verification.
- These persons will be covered under the skill training programme and the allowances will be paid upon performance following the entitlement package.

Loss Item 20: Personal finance management programme.

Persons Entitled	Entitlements	Application Guidelines	Additional Services	Expected Results
• All households losing structure/trees/crops/land.	• Cost of program implementation (estimated at BDT 3,000/household).	The EPs will be identified as per the census and income and livelihood support will be provided by BR with assistance from INGO.	• INGO will motivate the EPs for appropriate skill training	• Income and livelihood support.

Implementation Issues:

- Affected households losing income from business, employment, livelihood resources and for the transitional time up to permanent settlement will be assessed by INGO-BR joint verification.
- These persons will be covered under the skill training programme.

Loss Item 21: Assistance in identifying available land/space/structure to rent or buy.

Persons Entitled	Entitlements	Application Guidelines	Additional Services	Expected Results
• All households losing their homestead or business structure or rented structure.	• Cost of program implementation (as separate line in budget summary Table 10.1).	The EPs will be identified as per the census.	• INGO will help the EPs to find out land/homestead during the project period.	• Homestead/Business will be restored.

Implementation Issues:

<ul style="list-style-type: none"> Assistance will be provided to the affected households losing their homestead, land/business for restoring their socio-economic condition. 				
Loss Item 22: Unforeseen adverse impacts				
Persons Entitled	Entitlements	Application Guidelines	Additional Services	Expected Results
<ul style="list-style-type: none"> Households/ persons affected by any unforeseen impact identified during RP implementation - for instance, any Project induced impacts 	<ul style="list-style-type: none"> Compensations /allowance and assistance depending on type of loss will follow entitlement matrix 	<ul style="list-style-type: none"> The unforeseen impacts will be identified through special survey by BR as per request from impacted population. The entitlements will be approved by MoR and ADB. 	<ul style="list-style-type: none"> As appropriate 	<ul style="list-style-type: none"> Adverse impacted mitigated
Implementation Issues:				
<ul style="list-style-type: none"> The unforeseen impacts and displaced persons will be identified with due care as per policy framework and proposed to the MoR and ADB for approval including quantity of losses, their owners and the entitlements. 				
Loss Item 23: Temporary impact during construction				
Persons Entitled	Entitlements	Application Guidelines	Additional Services	Expected Results
<ul style="list-style-type: none"> Households/ persons and/or community affected by construction impacts 	<ul style="list-style-type: none"> The contractor shall bear the cost of any impact on structure or land due to movement of machinery and in connection with collection and transportation of borrow materials as per entitlement matrix (see entitlement measure # 11). All temporary use of lands outside proposed RoW to be through written approval of the land owner and contractor. Land will be returned to owner rehabilitated to original preferably better standard. 	<ul style="list-style-type: none"> The temporary impacts will be identified through special survey by BR as per request from impacted population. The entitlements will be approved by BR as per the entitlement matrix policy 	<ul style="list-style-type: none"> As appropriate 	<ul style="list-style-type: none"> Land returned and restored to original preferably better standard.
Implementation Issues:				
<ul style="list-style-type: none"> The temporary impacts and displaced persons will be identified with due care as per policy framework of the Project and approved by BR. 				

E. Obtaining Resettlement and Rehabilitation Entitlements

26. Bangladesh Railway will engage an experienced NGO for implementing of the RP for resettlement and rehabilitation of the APs. All cash and material assistance will be determined based on assessment of the JVC at replacement cost. The staff of the INGO will identify, communicate and contact the eligible affected persons recognised by the DCs for directly affected persons and by census for indirectly affected persons. Any grievances of the eligible affected persons (entitled persons – EPs) will be received by the implementing NGO staff and all such grievances if not litigable under law will be resolved through the Grievance Redress Committee resolution.

1. Entitled Person

27. Persons receiving compensation from the DCs and those will be identified for providing resettlement assistance by Bangladesh Railway will be considered as entitled persons (EPs). Payment data from award books and data on inventory of losses from census updated as per final engineering design (following eligibility cut-off date) will be the basis for identification of EPs. Bangladesh Railway will provide each of the entitled persons an ID Card with attested photographs of the bearers. This ID card will hold all relevant information of the affected households. The INGO will assist the affected persons to get an ID card from

Bangladesh Railway. The willing EP will produce his/her National ID Card to obtain the resettlement ID card; however, the local communities including elected representatives will certify the holder.

2. Entitled Person's File

28. All the losses at all locations of the Project right-of-way as per the Resettlement Plan will be accumulated in a single file called the Entitled Person's File (EP File). The losses will be processed in computer using specialised software, preserved in computerised MIS and printed in EP File format. Basis for losses will be the final award book produced by the DCs and the updated loss database by census as per final engineering design.

3. Entitlement Card

29. Entitlement against all recognised losses as per the EP File will be calculated in computer using specialised software, preserved in computerised MIS for entitlements and printed in a format called Entitlement Card (EC) time to time with the development of payment by the DCs. Basis for entitlements will be the provision of non-asset entitlements in the Resettlement Plan and the replacement value determined by the PVAC for land, structure, trees and crops.

4. Replacement Land Purchase

30. In case of replacement land purchase, the EP will negotiate with the owner/seller of land to determine the price, and register the land transfer in his/her name. The EP must scrutinise the records of rights of the seller of the parcel of land to be purchased and be sure that they are alright for a transaction. The deed value of the replacement land purchase will be considered for determination of entitlement for replacement land purchase. If the deed value is more than the replacement value of the parcel of land acquired for the Project, entitlement will be prorated up to the replacement value. If it is less than replacement value, the entitlement will be prorated on the deed value.

31. For receiving entitlements for replacement land purchase, the EP has to produce the documents to prove that he/she has purchased replacement land. The INGO will scrutinise the documents, pay field verification and on being satisfied, will recommend the claim for consideration.

32. Bangladesh Railway seeks cooperation from all concerned to co-operate the affected persons willing to buy replacement land by providing information on availability of land.

5. Grievances Redress Process

33. Any affected person may file a complaint or grievance to a two-tier system of GRC established under the Project Local Level GRC and Project-level GRC). . Grievance redress committees (GRCs) will full representation of the affected persons, their elected representatives, the BR and the INGO assisting BR for implementation of the RP. During implementation of the Project, you will be informed through open consultation, personal contact and :written documents about your right to grievance redress from the BR. APs will have the right to call upon support of implementing NGO to assist them in presenting their grievances to the GRCs.

34. Grievances will be redressed within a month from the date of lodging the complaints using the following procedure:

- All complaints from the APs will be received at the field office of the INGO, the member secretary of the GRCs with a copy to the concerned LGI representatives.

- The representative of the INGO in the GRCs upon receipt of complaints will organise a hearing session from the complainants in concerned GRC of the Union from where the complaint was receipt.
- The GRC will review the proceedings and pass verdicts to convey to the concerned AP through the INGO.
- If there are such matters relating to arbitration through the courts, the matter will be referred to the court.
- The GRC will settle the disputes within 30 days of receiving the complaints from the APs.
- Resolution of the GRCs will be final and adopted in the process of resettlement for issuance of ID cards, determination of loss and entitlements and payment thereof.

6. Joint Verification of Assets

35. The loss and disturbances of the potential affected persons have been documented and entered into computer database through census which is further updated as per the detail engineering design. The implementing NGO will carry out physical verification of the recognisable losses and a legally constituted Joint Verification Committee (JVC) comprised of the Assistant Director - Resettlement of Bangladesh Railway, nominated representative of the concerned Deputy Commissioners and Area Manager of the INGO engaged by Bangladesh Railway for implementation of the Resettlement Plan.

36. Scope of Work of the JVC is as follows:

37. Review and update the data from physical verification conducted by Implementing NGO and compare them with the DCs' assessment of loss of physical assets and their owners. Signing on the Joint Verification Forms, determining the loss of the affected persons, preparing budget and produce to the Project Director and the concerned Deputy Commissioners.

38. Identify the squatters on BR or Government land (khas land) on the right of way, determine their losses, sign on Joint Verification Forms, determine the compensation and budgets, and produce to the Project Director and the concerned Deputy Commissioners.

39. Identify the lease holders of BR land on the right of way, determine their losses, sign on Joint Verification Forms, determine the compensation and budgets, and produce to the Project Director and the concerned Deputy Commissioners.

40. Perform the above activities in connection with the execution of the Akhaura-Laksam Railway Project and submit the documents and reports as applicable to the Project Director.

7. Replacement Value of Assets

41. Bangladesh Railway will ensure compensation for land and assets at full replacement cost. A legally constituted body (Property Valuation Advisory Committee - PVAC) comprising of representative of Bangladesh Railway, designated representative of DC of concerned district, representative of RP implementing NGO and local elected representatives will be responsible for determination of replacement value of land, structure and trees considering the current market prices.

42. Scope of Work of the PVAC is as follows:

- Design and conduct valuation survey for affected land and property due to land acquisition and execution of the Project, determine the current market price of land and other property. The members will sign on the price list.

- Design and conduct valuation survey for affected property of the lease holders of. BR land and squatters on the BR or other Government land within the right of way, and determine the current market price. The members will sign on the price list.
- The implementing NGO will conduct the surveys as per design adopted by the PVAC and produce the results to the PVAC for their review and signing.
- The PVAC will perform the above tasks and submit the relevant documents and reports to the Project Director.

F. Some Important Information for the EPs

- The titled affected persons will not be considered for resettlement assistance until and unless they receive compensation under law from the Deputy Commissioners. Within the implementation period of the Resettlement Plan, any EP can produce documents to the implementing NGO for claiming refund of registration cost.
- All entitled persons will be provided with an ID card containing the holders photograph issued by the Chief Resettlement Officer of Bangladesh Railway for the Project. The entitled persons have to produce this ID card for any claim from BR.
4. The affected persons should obtain all records of rights including ownership deed, Parcha (settlement records), Tax Receipt, Kharij (Mutation), Farayez in favour of the owner beforehand to ensure timely receipt of compensation under law.
- The EP has to open a bank account in nominated Bank as per advice of the RP implementing NGO. The BR will pay cash assistance through crossed cheques cashable through bank account only.
- Any additional information regarding land acquisition and resettlement will be available from the BR field office and the RP implementing NGO.

G. Basic Questions Related to Compensation and Rehabilitation

Question 1 - Does compensation apply to my house or structures?

Answer: Yes. Houses, part of houses and any other structures (shops, etc) that will be affected by the Project shall be compensated at replacement cost so that owners can build another structure of the same size and standard.

Question 2 - Does the above mean that anybody in our community can claim compensation or rehabilitation?

Answer: No. The eligible affected families are only those who were residing in Project affected areas and had affected assets at the time of the census for non-titled holders and serving notice u/s 3 for titled holders for impacts assessment and the affected people was carried out. Anybody who encroaches into the area after the cut-off date will not be entitled to compensation or any other form of resettlement assistance.

Question 3 - Do we need to vacate and clear the affected properties immediately after they have been identified as needed by the Project?

Answer: No. Clearing the affected areas will only take place after the compensation or rehabilitation for lost assets have been provided to you. After the date in which compensation and rehabilitation was delivered to you, you will then have 30 days' time to clear the land. If you have not done so after 30 days the Project will be allowed to enter in to your ex-property and clear the land for you.

Question 4 - If there is any disagreement regarding the way the compensation policy set up in the RP has been implemented or any other issue relative to the compensation and rehabilitation programme for the Project do we have the right to complain, and if so how and where?

Answer: Yes. Any AH may file a complaint or grievance to BR regarding resettlement. BR will set up a platform for grievance resolution within the Resettlement Unit of the Field Office at District level where anybody can file a complaint. Grievance redress committees (GRCs) are with full representation of the affected persons, their elected representatives, the BR and the Implementing Agency (IA) assisting BR for implementation of the RP. During implementation of the Project, you will be informed through open consultation, personal contact and written documents about your right to grievance redress from the BR. APs will have the right to call upon support of Implementing Agency to assist them in presenting their grievances to the GRCs.

43. Grievances will be redressed within 21 days from the date of lodging the complaints using the following procedure:

- All complaints from the APs will be received at the field office of the RP Implementing Agency (IA), the member secretary of the GRCs with a copy to the concerned Convener of GRC.
- The representative of the IA in the GRCs upon receipt of complaints will request the Convener to organise a hearing session from the complainants in concerned GRC of the Upazilla on from where the complaint was receipt.
- The GRC will review the proceedings and pass verdicts to convey to the concerned AP through the IA.
- If there are such matters relating to arbitration through the courts, the matter will be referred to the court.
- The GRC will settle the disputes within 15days of receiving the complaints from the APs.
- Resolution of the GRCs will be finalised and adopted in the process of resettlement for issuance of ID cards, determination of loss and entitlements and payment thereof.

Question 6 - Who can we contact for more information about the Project?

Answer: For further information about the Project as a whole, and/or the RP for the Project, please contact the Project Director.

H. Responsibility for Resettlement of Affected Persons

44. Bangladesh Railway on behalf of the Government is responsible for implementation of resettlement programmes. An experienced NGO will implement the programme under direction and supervision of Bangladesh Railway and the Project's Supervision Consultant. This resettlement information brochure can be modified at the discretion of the Government of Bangladesh and/or the Asian Development Bank. Such changes will be informed to the affected persons and their community in due course. This information brochure is applicable for the Akhaura-Laksam Railway Project only.

45. For further information about the Project as a whole, and/or the RP for the Akhaura-Laksam Railway Project, or if you would like to receive a full copy of the Resettlement Framework for the Project, please contact the Project Director.

Project Director

Akhaura-Laksam Double Track Project

Bangladesh Railway

Rail Bhaban

16 Abdul Gani Road

Dhaka – 1000

Bangladesh

Contact Phone number

Lmov MY weÁwß cyw⁻ÍKv

c~bt⁻vcb, ýwZc~iY Ges cybe©vmb

AvLvDov I jvKmv†gi g†a[~] eZ©gvb †ij jvB†bi ms⁻vi/Dbæqb Ges Wvej jvBb wbg©vY

K) f,wgKvt

MYcÖRvZš_zx evsjv†`k miKvi AvÁwjK mn†hvmxZv Ges U^avÝ Gwkqv †ijI†q (TAR) †hvmv†hvmi Rb[~] wiwRlrvj †KvAcv†ikb GŪ BwU†MÖkb (RCIP) cÖK†ii AvIZvq wKQz wewb†qvMg~jK cÖKí wPwýZ K†i†Q|

†ij gš_zYvj†qi Aax†b evsjv†`k †ijI†q GB cÖKí mg~†ni ev⁻ÍevqbKvix ms⁻v| bZzb †ijI†q U^avK wbg©vY, wehy³ ms†hvm mg~n wbg©vY, jvBb K[~]vcvwmwU e,,w×KiY, eZ©gvb †÷kb,wj I e^axR mg~n AwaKZi kw³kvjx KiYmn BZ[~]v^w Kvh©µg GB cÖKí mg~†ni AšÍfy©³| GB cÖK†ii %^oN^o AvLvDov †ijI†q †÷kb n†Z jvKmv†gi †ijI†q †÷kb ch©šÍ cÖvq 72 wKt wgt| cÖ⁻ÍvweZ cÖK†ii Rb[~] me©†gvU 303 †n±i f,wgi `iKvi, hvi 244.57 †n±i evsjv†`k †ijI†qi wb†Ri Ges Aewkó 58.43 †n±i e^w3gvwjKvaxb hv AwaMÖnb Ki†Z n†e Ges GB f,wg,wj e^avþbevwoqv I Kzwgjøvn †Rjvi AšÍM©Z|

cÖ⁻ÍvweZ cÖK†ii Kvh©µgmg~n ev⁻Íevq†bi d†j AvevwmK I evwYwR[~]K Rwgi Dci emevmKvix, wjRwfwĚK fvovwUqv Ges A%^oea `Lj[~]vi †ijjvB†bi AvIZvfvz³ Rwg (Right of Way) n†Z ⁻vbvšÍwiZ n†e Ges Zv†`i m^oú[~] I Rxeb-RxweKvi Dci weifc cÖfve co†e| ZvB evsjv†`k †ijI†q GwWwe Ges BAvBwe cwjwm I MvBW jvBb I evsjv†`k miKv†ii AvBb AbymiY K†i cÖKí†Z ýwZMÖ⁻ e^w3†`i cyb©evm†bi Rb[~] cyb©evmb cwiKíbv cÖYqb K†i†Q|

cÖK†ii Rb[~] f~wg/Rwg AwaMÖn†bi d†j †h mKj e^w3 I cwievieM© Rwg I Ab[~]vb[~] m^oúwĚ nviv†eb †mB mKj e^w3 I cwievieM© Zuv†`i mswkó †Rjvi †WcywU Kwgkbv†ii wbKU †_†K ^ea `wjjeĬ cÖ`k©bc~e©K (1982 mv†ji Aa[~]v†`k 2 I cieZ©x ms†kvawb Abyhvqx) ýwZcyiY cv†eb| †WcywU Kwgkbvi KZ,,K cÖvß ýwZc~iY QvovI evsjv†`k †ijI†q ýwZMÖ⁻ e^w3 I cwievie†M©i RxweKv cybiæ×v†ii Rb[~] AwZwi³ bM[~] A_© I ⁻vbvšÍ†ii Rb[~] mnvqZv Ges †h mKj e^w3 ev cwievieM© †WcywU Kwgkbvi KZ©...K ^ea ýwZMÖ⁻ wn†m†e cÖgvwbZ nq bvB †mB mKj e^w3 I cwievieM© I cyb⁻vcb I cyb©evmb mn†hvmZv/mvnh[~] cv†eb| evsjv†`k †ijI†q ^ea I A%^oea ýwZMÖ⁻ e^w3†`i cyb⁻vcb I cybe©vmb Kivi j†ý[~] `ý I AwfÁ NGO wbhy³ Ki†eb|

MYcÖRvZš_zx evsjv†`k miKv†ii c†ý evsjv†`k †ijI†q Avkv K†ib †h, ⁻vbxq RbmaviY, Mb[~]gvb[~] e^w3eM© KwgDwbwU wfwĚK msMvb mg~n (CBOs), †emiKvix cÖwZôvb mg~n cybe©vmb cwiKíbvU mdjfv†e ev⁻Íevq†b mnvqZvi nvZ evwo†q w`†eb|

L) cyb©evmb cwiKíbv wel†q wKQz mvaviY aviYv I msÁvmg~n/mwVK A_©-wb†`©k

ýwZMÖ⁻ e^w3e†M©i cyb⁻vcb I cyb©evmb wel†q wewfbæ Uvg©/kã e[~]üZ n†q†Q †h, †jvi msÁv wbæifc t

cÖZ`y`y`wZMÖ` e`w³ (DAP) t 1982 mv†ji `vei mœúwË AwaMÖnb I ûKzg`Lj Aa`v†`k 2 Gi Aax†b 3 aviv †bvWUk cÖ`v†bi mgq †h mg`Í e`w³eM© cÖK†ii Rb` wba©vwiZ `v†b (Right of Way) gvwjK wn†m†e emevm KiwQ†jb, A_ev 2013 mv†ji †g gv†m iia nIqv Rwic I wfwWI avi†bi mgq wQ†jb A_ev †h †Kvb e`w³ Right of Way †Z emev†mi Rb` Rwg, emZ evoxmn Ab`vb` mœú` nvwi†q†Qb ev RxweKvi Aejs`^b nvwi†q†Qb Right of Way †Z emev†mi Rb` Zviv cÖZ`y`y`wZMÖ` e`w³ wnmv†e we†ewPZ n†eb|

c†iv`y`y`wZMÖ` e`w³ (IAP) t †h mg`Í e`w³ iay emev†mi `vb A_ev RxweKvi wbe©v†ni mœú`j ev mœú` nvwi†q†Qb A_P Zviv cÖK†ii Rb` wba©vwiZ RvqMvq (Right of Way) †Kvb Rwgi gvwjK bq Ggb e`w³eM© c†iv`y`y`wZMÖ` e`w³ wnmv†e we†ewPZ n†e|

ywZc~iY t (Compensation) ywZc~iY ej†Z 1982 mv†ji `vei mœúwË AwaMÖnb I ûKzg`Lj Aa`v†`k 2 (ms†kvabx mn) Abyhvqx AwaMÖnbK...Z mœú†`i (Rwg, Ni-evwo I MvQ) avh© ywZcyiY eySv†e hv mswkóó †WcywU Kwgkbvi gvwjK†`i cwi†kva Ki†eb|

mvnvh`t (Assistance) mvnvh` ej†Z AvBb Abyhvqx ywZcyiY QvovI c~b`vcb/c~be©vmb Ki†Z bM` A_© ev Dcv`vb mvnvh` eySv†e| cybe©vmb cwiKíbv ev`ÍevqbKvix GbwRI KZ©...K mvaviYZ Rwgi e`jxg~j` Ges e`MZ (Physical assets) mœú` cÖ`vb Kiv n†e|

wbw`©ó ZvwiL (Cut-off-date) t c~bev©mb myweav cÖ`v†bi wbwg†Ë miKvixfv†e cÖKí GjvKvq Rwic KvH©µg cwiPjbvi cÖ_g w`b wbw`©ó ZvwiL (Cut-off-date) wnmv†e we†ewPZ n†e| Ab`vb` c~b©evmb `vex wbqšjb Ki†Z cÖKí GjvKvi (RoW) mKj AeKvVv†gvi wfwWI avib Kiv n†q†Q| GB cybe©vmb cwiKíbvq (Resettlement Plan) cybe©vmb myweav cÖvwßi MÖnb†hvM` wbw`©ó ZvwiL (Cut-off-date) n†e jvKmvG-Kzwgjøvi Rb` 31†g 2013 mvj; Kzwgjøv-mvj`v b`xi Rb` 15 Ryb 2013 Ges mvj`v b`x-AvLvDovi Rb` 30 Ryb 2013|

AbwaKvi cÖ†ekKvix (Encroacher) t †h mg`Í cwievi I †`vKvb gvwjKMY evsjv†`k †ijl†qi GjvB†g>U Gi (†ijc†_i, e`xR I †÷k†bi Rb` wba©vwiZ `vb) cv†k emevm/e`emv K†ib Ges A%œafv†e †ijl†qi Rwg `Lj K†i Av†Qb Ggb cwievi I †`vKvb gvwjKMY AbwaKvi cÖ†ekKvix wnmv†e we†ewPZ n†e|

`^ZjevM e`w³ (Entitle person) t cÖK†ii cÖZ`y`y` ev c†iv`y`y` cÖfv†ei d†j †h e`w³ (cyiæl/gwnjv) Zvi mœú` (cÖK†ii Rb` wba©vwiZ `v†b on the RoW) †hgb-Rwg, gv†Qi cyKzi, wbwg©Z AeKvVv†gv BZ`vw` Ges/A_ev e`emv/KvR/†ckv nvwi†q†Qb Ges †WcywU Kwgkbvi Awdm n†Z ywZc~iY Ges evsjv†`k †ijl†q n†Z bM` Aby`vb cvlqvi †hvM` Ggb e`w³, whwb `^ZjevM e`w³ (Entitle person) wnmv†e we†ewPZ n†eb|

Awf†hvM cÖwZKvi/wbimb KwgwU (Grievance Redress Committee: GRC) t cÖK†ii Aax†b cybe©vmb msµvšÍ h_v_© cybe©vmb myweavw`, yqyWZ mbv³KiY I cÖvwß wbav©i†Y †Kvb e`w³i (Entitled Person) Awf†hvM ev wÖgZ _vK†j Zv`ibvwb I wb`úwËi Rb` Awf†hvM wbimb KwgwU KvR Ki†e| Awf†hvM wbimb KwgwU MVb Kiv n†e Entitled Person, ev`ÍevqbKvix ms`vi

cÖwZwbwa, ṽvbxq miKvṽii cÖwZwbwa I INGO ṽi cÖwZwbwa Øviv| cybe©vmb Kg©KZ©v wRAviwm Gi mfvcwZ nṽeb| AwfṽhvM wbimb KwgwU Rwg gvwjKvbv msṽvšĪ AvBbMZ welq mg~n eṽvwZZ cyb©evmb myweavw, cyb©evmb/cybṽvcb Ges Abṽvbṽ mnṽhvMxZvi welṽq AwfṽhvM wb@úwĒ Kiṽe|

emZ f,wg msMÖṽn AcviM (Homestead failure) t ṽh mgĪ cwievi cÖKṽii GjvBbṽg>U nṽZ ṽvṽšĪwiZ nĪqvi ci ZvrýwbKfvṽe emZ f,wgi eṽeṽv KiṽZ AcviM nṽeb ṽm mgĪ cwievi emZ f,wg msMÖṽn AcvṽivM wnmvṽe weṽewPZ nṽeb Ges ZvṽiṽK emevṽmi Rbṽ weKĪ wnmvṽe Aṽvqxfvṽe GKLŪ f,wg cÖṽvb Kiv nṽe|

cwievi (Household) t ṽh mgĪ eṽw³ ev eṽw³eM© GKṽĪ emevm Kṽi, GKB mvṽ_ ivbæv Kṽi Ges GKB mvṽ_ Lvq GKK cwievi BDwbU wnmvṽe ZvnvivB GKṽĪ cwievi wnmvṽe weṽewPZ nṽe| Av_©-mvgvwRK Rwiṽc GB msÁv eṽeüZ nṽqṽQ Ges GKwU cwievi ṽPbvi Rbṽ RwicK...Z Z_ṽvejx wfwĒ wnmvṽe weṽewPZ nṽe| GKB cwievṽi ṽwZ Ges gvwjKvbvi Ici wfwĒ Kṽi GKvwaK Entitled Person _vKṽZ cvṽi|

ṽvṽšĪ AvekṽK cwieviM© (Households require relocation) t cÖKṽii Rbṽ wba©vwiZ Rwg (RoW) nṽZ ṽvṽšĪṽii cÖṽqvRb nṽZ cvṽi Ggb SzwKc~Y© Ges A-SzwKc~Y© Dfq cwievi ev cwieviM© ṽvṽšĪ AvekṽK cwievi wnmvṽe weṽewPZ nṽe|

AbyÁvcĪavix/jvBṽmÝx (Licence)t evsjvṽk ṽijṽqi K...wl A_ev evwYwRṽK Rwg evrmwiK wfwĒZ wjR MÖnb KṽiṽQb Ggb eṽw³|

ṽLjKvix (Occupier) t hnviv evsjvṽk ṽijṽqi Rwg AbygwZ Qvov ev BRviv wnmvṽe ṽKvṽbv A_© evsjvṽk ṽijṽK cÖṽvb bv Kṽi evsjvṽk ṽijṽqi RwgṽZ emevm Kṽi wKš‘ AbĪ Zuvṽi Rwg AvṽQ Ggb eṽw³ ev eṽw³eM© ṽLjKvix wnmvṽe weṽewPZ nṽe|

ṽvṽšĪi/c~Yṽvcb (Relocation/Resettlement) t ṽvṽšĪ (Relocation) ejṽZ cÖKṽii ṽwZMÖṽ eṽw³ṽi (APs) cÖKĪ GjvKv nṽZ bZzb GjvKvq/ṽṽb ṽvṽšĪiṽK Ges De©i Rwg/Kg©ṽvbm Ni-evwo, mṽúṽ cybwbg©vY ṽK ṽevSvq| Avi cybe©vmb ejṽZ Avq, RxweKv, Rxeb I mgvR eṽeṽv cybt cÖwZôv Kiv ṽevSvq|

eṽjx Rwg (Replacement Land) t AwaKvsk ṽyṽĪB cÖKĪ KZ©...K cÖKṽii Avṽk cvṽk Rwg míZvi KviṽY eṽwj Rwg wṽZ cvṽe bv| Rwg I mṽúṽi eṽjx g~jṽ eZ©gvb evRvi ṽi Abymvṽi wba©viṽYi Rbṽ Rwg I mṽúṽi g~jṽ wba©viY Rwiṽci gvaṽṽg digvj I Bbdigvj myĪ nṽZ cÖvṽ g~ṽjṽi Dci wfwĒ Kṽi wba©viY Kiv nṽe hv PVAC KZ...©K AbyṽgvwṽZ nṽZ nṽe| evsjvṽk ṽijṽq ṽWeywU Kwgkbvi KZ...©K cÖĒ g~jṽ Ges PjwZ evRvi g~ṽjṽi (CMP) cv_©ṽKṽi UvKv cÖṽvb Kiṽe Ges Gi mvṽ_ stamp duty I ṽiwRṽṽṽkb LiP I cÖṽvb Kiṽe| GQvovI evṽevqbKvix msṽv/ evṽevqbKvix NGO ṽwZMÖṽ eṽw³ṽi eṽjx Rwg ṽcṽZ mKj mṽṽveṽ Dcvq mnvqZv Kiṽe; GgbwK eṽwj Rwg LuyṽR ṽcṽZ Ges ṽq Kivi ṽyṽĪ|

e`jx g~j` (Replacement Value) t e`jx g~j` nj hvi Øviv ýwZMÖ` e`w³ nviv†bv Rwg/máúwĚ Ab` †Kv_vI wKb†Z cv†i| g~j` wba©viY Kiv n†e PVAC KZ...©K Aby†gvw`Z c×wZi Aby†Y GKwU ^vaxb ms`v Øviv Rwi†ci gva`†g| e`jx g~j` PVAC mycvwik K†i Aby†gv`†bi Rb` †ijc_ gš¿bv†q cvVv†e| PVAC Gi m`m` mwPe n†eb c~b©evmb cwiKíbv (RP) ev`Íevqbkvix NGO -Gi cÖwZwbwa|

cÖK†ii Rb` wba©vwiZ `vb (Right-off-Way, ROW) t cÖK†ii wbg©vY KvRmn (†hgb bZzb †ijl†q Ua`vK, jvB†bi ms`v BZ`vw`) eva máúamviY, †kb`vcbv ms`v BZ`vw`i Rb` wba©vwiZ A_ev mbv³K...Z Rwg eySvq|

†vqvUvi (Squatter) t †h mg`Í e`w³ webv AbygwZ†Z miKvix Rwg†Z emevm K†i (BR Gi Rwg†Z A_ev miKv†ii Ab` Rwg†Z) ZvnvivB †vqvUvi wnmv†e we†ewPZ n†eb|

SzwKc~Y© cwievi (Vulnerable Households) t (K) GK m`m` wewkó gwnjv cwievi cÖavb A_ev cwiev†i m`m`mn wbœ Av†qi gwnjv cwievi cÖavb (L) A_©-máú`nxb e†q%Ró/ Aÿg cwievi cÖavb (M) †h mg`Í cwievi `wi`a mxgvi bx†P we†ewPZ n†e (gvwmK Avq 5000 UvKvi wb†P) (N) DcRvwZ cwievi A_ev msL`vjNy cwievi Ges (O) mvgvwRKfv†e wbœ †kÖYx ev wbœe†M©i cwievi|

M) ýwZMÖ` cwiev†ii c~Ye©vm†bi Rb` bxwZgvjv

cÖKí KZ©...K ýwZMÖ` e`w³†i (APs) ýwZc~iY/cyb©vm†bi Rb` bxwZgvjv n†jv t

- e`w³MZ Rwg AwaMÖnb hZ`~i máœe cwinv†ii †Póv Kiv n†e Ges cÖK†ii hveZxq KvR evsjv†k †ijl†qi Rwgi Dci Kiv n†e|
- ýwZMÖ` e`w³†i cÖ`Ě ýwZc~iY cÖvK-cÖK†ii fiY-†cvl†bi mggv†bi wbđqZv w`†e|
- ýwZMÖ` e`w³eM©†K ýwZc~iY máú†K© máú~Y©if†c AewnZ Kiv n†e Ges weKí e`e`v máú†K© Zv†i gZvgZ MÖnb Kiv n†e|
- ýwZMÖ` e`w³e†M©i e`eüZ mvgvwRK-mvs`v...wZK cÖwZôvb,wj†K msiyY Ges e`envi †hvM` ivLv n†e|
- bvix I cyæl Df†qi Rb` ýwZc~iY I cyb©evmb mnvqZv mgvbfv†e cÖ†hvR` n†e|
- Rwgi gvwjKvbv bv_vK†jI cÖK†ii Kvi†Y ýwZMÖ` `vcbvi Rb` mKj e`w³ I cwievi cyb©evmb mnvqZv cv†e|
- gwnjv cÖavb Ges cÖexY I SzwKc~Y© e`w³/cwiev†ii cÖwZ we†kl bRi †Iqv n†e|
- cÖK†ii g~j eiv†× (ev†R†U) f,wg AwaMÖnb I cyb©evmb LiP AšÍf©~³_vK†e| Ges
- Ni-evox AcmviY I `v bvšlí Kivi Av†MB kbv³ mKj gvwjK I cÖvc`†hvM` e`w³†K ýwZ c~iY I c~b©evm†bi Rb` bM` Aby`vb cwi†kva Kiv n†e|

N) ýwZc~iY I cyb©evmb cÖvc`†hvM` e`w³ I cÖvc`Zv

cÖK†ii KvU-Ae-†WU (jvKmvG-KzWgjØvi Rb 31†g 2013 mvj; KzWgjØv-mvj`v b`xi Rb 15 Ryb 2013 Ges mvj`v b`x-AvLvDovi Rb 30 Ryb 2013, Rwic KvH© ïiæi ZvwiL) Gi c~†e© mKj cwievi huviv cÖK†ii Rb wba©vwiZ `v†b emevm KiwQ†jb Ges †RvZ-Rwg, mæú` I Avq-†ivRMv†ii Aejs^b nvwi†q†Qb, Zviv GB ywZi wecwi†Z ywZc~iY I c~b©evmb mnvqZv cv†eb| GB ywZc~iY I cyb©evmb myweav cv†eb AvBbmæSZ gvwjK, A-^Zi evb †i†ji Rwg e`enviKvix (A%œa `Lj`vi), BRviv MÖnbKvix Ges †`vqvUvi hnvv `^iYx 1-G we`ÍvwiZfv†e †`Iqv Av†Q|

`^iYx/†Uwej 1 t c~b©evmb cwiKíbví Aax†b cÖvc` mnvnh` Ges myweavmg~n|

ÿq-ÿwZi aiY 1 : K...wl Rwg nviv†j				
cÖvc`†hvM` e`w³(MY)	cÖvc`mg~n	ev`Íevqb wb†`©kbv	AwZwi³ †mevmg~n	cÖZ`vwkZ djvdj
AvBbmæSZ gvwjK/ `^ËvwaKvix, ÿwZc~iY cÖ`v†bi mgq †WcywU Kwgkbvi hv†K gvwjK mve`-Í Ki†eb	<ul style="list-style-type: none"> 1982 mv†ji AwW©b`vÝ Abyhvqx †WcywU Kwgkbvi KZ...©K cÖ`vbK...Z AvBbmæSZ bM` ÿwZc~iY CCL Ges RV (e`wjg~j`) Gi cv_©K` (hv PVAC KZ©,,K wba©vwiZ n†e) cÖKii †_†K AwZwi³ g~j` wnmv†e cÖ`vb Kiv n†e cÖvc`†hvM` e`w³ bZzb Rwg µq K†i Dchy³/ h_vh_ `wj cÍ †ck Ki†j bb&Ry†Wcy wU Kwgkbvi qvj óvæú Gi `vg I †iwRwóª LiP GKevi cv†eb bb&Ry†Wcy wU Kwgkbvi 	<ul style="list-style-type: none"> cÖK†ii AwaMÖn†bi AvIzVaxb (RoW) Rwg †WcywU Kwgkbvi KZ...©KûKzg- `Lj Ki†eb e`jxg~j` PVAC mycvwik Ki†e †WcywU Kwgkbvi nviv†bv Rwgí ÿwZ (CCL) cÖ`vb Ki†eb hw` e`jxg~j` †Rjv cÖkvmK KZ...©K(CCL) cÖ`Ë ÿwZc~i†Yi †P†q †ekx nq, Z†e Df†qi cv_©†K`i mgcwigvb A_© AwZwi³ bM` Aby`vb wnmv†e ev`ÍevqbKvix NGO Gi mnvqZvq BR mivmwi cÖ`vb Ki†eb ev`ÍevqbKvix 	<ul style="list-style-type: none"> ev`ÍevqbKvi x NGO Rwgí AvBb mæSZZ gvwjK†K Rwgí `^Zi cÖwZôvi cÖ†qvRbxq KvMR cÍ msMÖ†n mnvqZv Ki†eb †WcywU Kwgkbvi Awdm †_†K cÖvß Z_` †gvZv†eK Rwgí Askx`viqv†bi †Kn gwnjv n†j Zv†`i mbv³KiY I ÿwZc~iY cÖvwß wbwðZ Ki†Z ev`ÍevqbKvi x NGO hveZxq e`e`v MÖnb Ki†eb 	ÿwZMÖ` e`w³†`i e`jx Rwg ev g~j` cÖ`vb Kiv

	qvj óv†óúí g~j̄ (Stamp duty), †WcywU Kwgkbvi Awdm KZ...©KcÖ`È ýwZc~iY ev e`jx g~†j̄i g†a` mxgvex _vK†e A_ ©vr GB CCL ev RV Gi mgcwigvb g~†j̄ Rwg µq Ki†j̄ Stamp duty †Iqv n†e Gi AwZwi³ g~†j̄ Rwg µq Ki†j̄, AwZwi³ g~†j̄i ó`vᄁú wWDwU †Iqv n†e bv	NGO Gi mnvqZvq BR ýwZMÖ`†i AcmviY/`vbwš Ííi fvZv cÖ`vb Ki†eb		
--	---	---	--	--

ev`Íevq̄b mswkó̄o welqvw` t

- ýwZc~iY cÖvc`†hvm` e`w³†i Rwg ûKzg `Lj, ýwZc~i†Yi bxwZgvjv, myweav Ges Amyweav mg~n Ges ýwZc~iY cvIqvi wbqgKvbyb BZ`vw` wel†q cwi`<vi aviYv cÖ`vb Kiv n†e|
- cyb©evmb cwiKíbvq wbqwrZ civgk©K cyb©evmb cwiKíbv `Zixi mgq Rwgi e`jxg~j̄ eZ©gvb evRvi `†ii Dci wfwÈ K†i wbifcb Ki†eb Ges PVAC Rwgi Rb` e`jxg~j̄ (RV) mycvwik Ki†eb| `vbs̄lwiZ Ki†Yi mgq cÖ†qvRb n†j̄ RV Avc†WU/nvjbvMv` Kiv hv†e | PjwZ evRvi g~j̄ (CMP) wba©viY Kiv n†e ýwZMÖ` †gŠRvi †gŠRvIqvix †kÖYx wfwÈK wewfbæ †kÖYxi Rwgi `v†gi Mo K†i (1) mswkó̄o mve†iwRwó^a Awdm †_†K cvIqv wewfbæ †kÖYxi Rwgi †gŠRvIqvix me©wbᄁæ g~j̄ (2) †gŠRv Iqvix wba©vwiZ g~j̄ (3) mswkó̄o †gŠRvi Rwg †Kbv-†ePvq/ nšÍvšÍi g~j̄ (CMP) KLbB miKvi Aby†gvw`Z me©wbᄁæ `†ii †P†q Kg n†e bv| e`jxg~j̄ (RP) †ij gšᄁYvjq Aby†gv`b Ki†eb|
- †WcywU Kwgkbvi Awdm Rwgi eZ©gvb evRvi g~j̄ wba©vi†Yi Rb` 3 aviv †bvWuk Rvwii w`b †_†K weMZ 12 gv†m msNwUZ Rwgi †Kbv-†ePv mswkó̄o mKj mve Kejv `wj̄ g~†j̄ †gŠRvIqvix Rwgi †kÖYx wfwÈK Mo mswkó̄o †gŠRvi Rb` wewfbæ †kÖYxi Rwgi evRvi g~j̄ wnmv†e M,,nxZ n†e| gvwjKvbxv Rwgi †y†Í evRvi g~j̄†K 50% evwo†q AvBbymv†i bM` ýwZc~iY (CCL) cÖ`vb Kiv n†e| Lvm Rwgi Rb` †WcywU Kwgkbvi 50% ewa©Z g~j̄ QvovB CCL wba©vib Ki†eb

- †WcywU Kwgkbvi Awdm †_†K 6 aviv †bvWUk Rvixi Av†MB AwMÖnbK...Z Rwgi †fvM^Zi I Ab^vb^ gvwjKvbn vj-bvMv^ Kivi Rb^ ev^ÍevqbKvix NGO ýwZMÖ^†i cÖ†qvRbxq mnvqZv cÖ^vb Ki†e|
- ýwZc~iY I Aby^v†bi UvKvq Rwg †Kbv ev Kgc†y Ab^ †Kvb jvfRbK Kv†R wewb†qvM wbdZ Kivi Rb^ ev^ÍevqbKvix NGO ýwZMÖ^ e^w^†i†K DrmvwnZ Ki†e|

ÿq-ÿwZi aiY 2 : emZ-wfUv, evwYwR^K, wkí Rwg Ges mvgvWRK Rwg				
cÖvc^†hvM^ e^w^3(MY)	cÖvc^mg~n	ev^Íevqb wb†^©kbv	AwZwi^3 †mevmg~n	cÖZ^vwkZ djvdj
AvBbm^§Z gvwjK/ ^ÉvwaKvix, ýwZc~iY cÖ^v†bi mgq †WcywU Kwgkbvi hv†K gvwjK mve^~Í Ki†eb	<ul style="list-style-type: none"> • †WcywU Kwgkbvi 1982 mv†ji AwW©b^vÝ Abyhvqx AvBbm^§Z bM^ ýwZc~iY cÖ^vb Ki†eb • CCL Ges RV (e^wjg~j^ Gi cv_©K^ (hv PVAC KZ©,,K wba©vwiZ n†e) cÖKii †_†K AwZwi^3 g~j^ wnmv†e cÖ^vb Kiv n†e • cÖvc^†hvM^ e^w^3 bZzb Rwg µq K†i h_vh_`wj cÍ †ck Ki†j bb&Ry†Wcy wU Kwgkbvi qvj ó^vúú Gi `vg/ó^vúú wWDwU Ges †iwRwó^a LiP cv†eb Ges ó^vúú wWDwUi g~j^ mxgv n†e CCL/e`jx g~†j^i mgvb 	<ul style="list-style-type: none"> • cÖK†ii RoW Dci Aew^Z Rwg hv †WcywU Kwgkbvi KZ...©KúKzg -^Lj Ki†eb • e`jxg~j^ PVAC Aby†gv`b Ki†e • †WcywU Kwgkbvi AvBb m^§Z bM^ A_© ýwZc~iY eve^ cÖ^vb Ki†e • hw^ Rwgi e`jx g~j^ AvBb m^§Z ýwZc~iYi †P†q (CCL) †ekx nq, Z†e Df†qi cv_©†K^i mgcwigvb A_© evsjv†^k †ijl†q ev^ÍevqbKvix NGO Gi mnvqZvq cÖ^vb Ki†eb 	<ul style="list-style-type: none"> • ev^ÍevqbKvix NGO Rwgi AvBb m^§Z gvwjK†K Rwgi ^Zi cÖwZôvi Rb^ cÖ†qvRbxq KvMR cÍ msMÖ†n mnvqZv Ki†e • †WcywU Kwgkbvi Awdm †_†K cÖvß Z_.. †gvZv†eK Rwgi Askx^viqv†bi †Kn gwnjv n†j Zv†^i mbv^3KiY I ýwZc~iY cÖvwß wbdZ Ki†Z ev^ÍevqbKvix NGO hveZxq e^e^v MÖnb Ki†e 	ýwZMÖ^ e^w^3†i e`jx Rwg ev g~j^ cÖ^vb Kiv

ev-Íevq **b mswkóó welqvw` t**

- ýwZc~iY cÖvc`†hvM` Rwgi gvwjKMY†K ýwZc~i†Yi bxwZgvjv, cyb©evmb myweavmg~n Ges Zv cÖ`v†bi c×wZ mǎú†K© cwi`<vi aviYv cÖ`vb Kiv n†e|
- ýwZi aiY 1- G D†jǒwLZ c×wZ AbymiY K†i Rwgi e`jx g~j` wba©vwiZ I Aby†gvw`Z n†e|
- †WcywU Kwgbvi Awdm ýwZi aiY 1-G ewY©Z c×wZ AbymiY K†i gvwjKvbxv I Lvm Rwgi CCL wba©viY Ki†e|
- †WcywU Kwgbvi Awdm †_†K 6 aviv †bvWUk Rvixi Av†MB AwaMÖnbK...Z Rwgi †fvM`^Zj I Ab`vb` gvwjKvbv nvj-bvMv` Kivi †y†Í ev-Íevq **bKvix** NGO ýwZMÖ`†`i cÖ†qvRbxq mnvqZv cÖ`vb Ki†e|
- ýwZc~iY cÖvc`†hvM` Rwgi gvwjKMY†K ýwZc~iY I Aby`v†bi UvKvq emZ wfUv/evwYwR`K/mvgvwRK Rwg A_ev wki cøU †Kbv ev Kgc†y Ab` †Kvb fvj jvfRbK Kv†R wewb†qvM wbdZ Kivi Rb` ev-Íevq **bKvix** NGO ýwZMÖ` e`w³†`i†K DrmvwnZ Ki†e|

ýq-ýwZi aiY 3 : Rjvk†qi (cyKzi, gvQ Pvl nq/nq bv) ýq-ýwZ				
cÖvc`†hvM` e`w³(MY)	cÖvc`mg~n	ev-Íevq b wb†`©kbv	AwZwi³ †mevmg~n	cÖZ`vwkZ djvdj
AvBbmǎ§Z gvwjK/ ^ÉvwaKvix ýwZc~iY cÖ`v†bi mgq †WcywU Kwgbvi hv†K gvwjK mve`-Í Ki†eb	<ul style="list-style-type: none"> • †WcywU Kwgbvi 1982 mv†ji AwW©b`vÝ Abyhvqx cÖ`vbK...Z AvBbmǎ§Z bM` ýwZc~iY cÖ`vb Ki†eb • CCL Ges RV (e`wjg~j`) Gi cv_©K` (hv PVAC KZ©,,K wba©vwiZ n†e) cÖKii †_†K AwZwi³ g~j` wnmv†e cÖ`vb Kiv n†e • cÖvc`†hvM` e`w³ bZzb Rwg µq K†i h_vh_`wj cÍ †ck Ki†j bb&Ry†Wcy wU Kwgbvi qvj ó`vǎú Gi 	<ul style="list-style-type: none"> • cÖK†ii RoW Dci Aew`Z Rwg hv †WcywU Kwgbvi KZ...©KûKzg-`Lj Ki†eb • e`jxg~j` PVAC Aby†gv`b Ki†e • †WcywU Kwgbvi AvBb mǎ§Z bM` A_© ýwZc~iY eve` cÖ`vb Ki†e • hw` Rwgi e`jx g~j` AvBb mǎ§Z ýwZc~i†Yi †P†q (CCL) †ekx nq, Z†e Df†qi cv_©†K`i mgcwigvb A_© evsjv†`k †ijI†q ev-Íevq bKvix NGO Gi mnvqZvq cÖ`vb Ki†eb 	<ul style="list-style-type: none"> • jxR MÖnxZv hv†Z Zuvi mg~`q cÖvc` wVKgZ ey†S cvq Zvi Rb` AvB GbwRI cÖ†qvRbx q e`e`v Ki†e • AvB GbwRI Rwgi gvwj†Ki KvQ †_†K jx†Ri Acwi†kvw aZ A_© †dir †c†Z jxR MÖnxZvK mnvqZv cÖ`vb Ki†e 	cyKz†ii Rb` ýwZc~iY cÖ`vb

	`vg/ó`vꞑú wWDwU Ges †iwRwó ^a LiP cv‡eb Ges ó`vꞑú wWDwUi g~j` mxgv n‡e CCL/e`jx g~‡j`i mgvb			
--	---	--	--	--

ev⁻Íevq̄b mswkøó welqvw` t

- AvBb mꞑꞑZ jxR MÖnxZv ‡WcywU Kwgkbvi kbv³ Ki‡e Ges mgvR ⁻^xK...Z Rjvk‡qi jvB‡mÝavix/jxR MÖnxZv igvix Rwi‡ci gva`‡g kbv³ n‡e|
- wcwfGwm cÖwZwU Rjvk‡qi gvwjK Ges †h †Kvb e`w³ hvi eZ©gv‡b AwamÖnbK...Z Rjvk‡qi Dci e`K, jxR, eM©vPvl, jxR Gi Kvi‡Y ⁻^v_© Av‡Q Zv‡`i‡K kbv³ Ki‡e|
- Rjvk‡qi eZ©gvb †fvM⁻^‡Zji Dci †Kvb gZcv_©K` ev Awf‡hvM_vK‡j Awf‡hvM wbimb KwgwUi gva`‡g Zv wb⁻úwZ Ki‡Z n‡e| Awf‡hvM wb⁻úwËi ci AvB GbwRI mswkøó Rjvk‡qi Ici mKj ^ea `vex`viMY‡K Zv‡`i h_vh_cvIbv cwi‡kv‡ai e`e⁻v Ki‡e|
- cÖK‡ii mywbw`©ó e`e⁻Í bxwZgvjv AbymiY K‡i AwamÖn‡bi Kvi‡Y msNwUZ Av‡qi ýwZ cywl‡q †`Iqvi Rb` jvB‡mÝavix/jxwR‡K bM` Aby`vb cÖ`vb Kiv n‡e|

ÿq-ÿwZi aiY 4 : wbR⁻^ emZ-wfUvq Aew⁻'Z- AvevwmK Ni evox I⁻'vcbv				
cÖvc`‡hvM` e`w³(MY)	cÖvc`mg~n	ev⁻Íevq̄b wb‡`©kbv	AwZwi³ †mevmg~n	cÖZ`vwkZ djvdj
AvBbmꞑꞑZ gvwjK/ ⁻ ^ËvwaKvix , ýwZc~iY cÖ`v‡bi mgq ‡WcywU Kwgkbvi hv‡K gvwjK mve`-Í Ki‡eb	<ul style="list-style-type: none"> • ‡WcywU Kwgkbvi KZ...©K AvBb mꞑꞑZ bM` ýwZc~iY • CCL Ges RV (e`wjg~j`) Gi cv_©K` (hv PVAC KZ©,,K wba©vwiZ n‡e) cÖKii ‡_‡K AwZwi³ g~j` wnmv‡e cÖ`vb Kiv n‡e • AvBb mꞑꞑZ gvwjK‡K Ni-evox I 	<ul style="list-style-type: none"> • cÖK‡ii RoW Gi g‡a` Rwi‡c A_ev ‡WcywU Kwgkbvi KZ...©K mbv³K...Z Ni-evoxI ⁻vcbv • KvU-Ae- ‡W‡U cÖK‡ii Rb` wba©vwiZ ⁻v‡b (RoW) Ni- evox I ⁻vcbvi †ÿ‡Î cÖ‡hvR` 	Ni-evox I ⁻ vcbv ⁻ vbvšlí I c~b:wbg©v Y mnvqZv	bZzb ⁻ v‡b AeKvVv‡gv c~b:wbg©vY

	<p> $\bar{\text{v}}\text{cbv}$ $\text{miv}\ddagger\text{bvi Rb}^{\bar{\text{v}}}$ $\bar{\text{v}}\text{bv}\check{\text{š}}\text{li}$ $\text{Aby}\text{`vb}$ $\text{evsjv}\ddagger\text{`kx}$ UvKvq $8,000 (\text{AvU})$ nvRvi $\text{UvKv})$ <ul style="list-style-type: none"> $\text{AvBb m}\ddagger\text{šZ}$ $\text{gvwjK}\ddagger\text{K}$ Ni-evox I $\bar{\text{v}}\text{cbv}$ $\text{wbg}\text{v}\ddagger\text{Yi}$ $\text{Rb}^{\bar{\text{v}}}\text{ wbg}\text{v}\text{b}$ $\text{Aby}\text{`vb}$ $\text{evsjv}\ddagger\text{`kx}$ UvKvq $9,800 (\text{bq})$ nvRvi AvU $\text{kZ UvKv})$ gvwjKMY $\text{webv g}\sim\ddagger\text{j}^{\bar{\text{v}}}$ $\text{AwaM}\ddot{\text{O}}\text{nbv}$ axb Ni-evox $\text{I}\bar{\text{v}}\text{cbv}$ $\text{mwi}\ddagger\text{q wb}\ddagger\text{q}$ $\text{hv}\ddagger\text{eb}$ (weAvi) $\text{KZ}\dots\text{cK}$ $\text{c}\ddot{\text{O}}\text{`E mgq}$ $\text{mxgvi g}\ddagger\text{a}^{\bar{\text{v}}})$ </p>	<p> $\text{n}\ddagger\text{e}$ <ul style="list-style-type: none"> Ni-evox I $\bar{\text{v}}\text{cbvi Rb}^{\bar{\text{v}}}$ $\ddagger\text{WcywU}$ Kwgkbvi AvBb $\text{m}\ddagger\text{šZ}$ $\text{y}\ddot{\text{w}}\text{Zc}\sim\text{iY}$ $\text{eve}\text{`bM}$ $\text{A}_ \text{c}\ddot{\text{O}}\text{`vb}$ $\text{Ki}\ddagger\text{e}$ $\text{evsjv}\ddagger\text{`k}$ $\ddagger\text{ijI}\ddagger\text{q}$ mivmwi $\text{ev}\bar{\text{I}}\text{evqbK}$ vix NGO Gi mnvqZvq $\text{Ab}^{\bar{\text{v}}}\text{b}^{\bar{\text{v}}}$ $\text{cyb}\text{v}\text{evmb}$ $\text{myweavw}\text{`}$ $\text{c}\ddot{\text{O}}\text{`vb}$ $\text{Ki}\ddagger\text{e}$ </p>		
--	--	--	--	--

ev $\bar{\text{I}}$ evqb mswkøó welqvw` t

- $\ddagger\text{h}\check{\text{S}}\text{`Z}\ddagger\check{\text{š}}\text{I}$ ($\ddagger\text{WcywU Kwgkbvi}$ Awdm I evsjv $\ddagger\text{`k}$ $\ddagger\text{ijI}\ddagger\text{q}$) Ges/A $\bar{\text{v}}$ ev igvix Rwi $\ddagger\text{ci}$ gva $\ddagger\text{g}$ AvBb m $\ddagger\text{šZ}$ gvwjKM $\ddagger\text{Yi}$ Ni evox I $\bar{\text{v}}\text{cbv}$ ($\ddagger\text{g}\ddagger\text{Si AvqZb I aiY}$) kbv³ Kiv n $\ddagger\text{e}|$
- $\ddagger\text{WcywU Kwgkbvi}$ Awdm $\ddagger\text{Rjv MYc}\sim\text{Z}\text{c}$ wefv $\ddagger\text{Mi}$ (PWD) mnvqZvq Ni evox I $\bar{\text{v}}\text{cbvi}$ evRvi g $\sim\text{j}^{\bar{\text{v}}}$ wba vviY Ki $\ddagger\text{e}$ Ges evRvi g $\sim\text{j}^{\bar{\text{v}}}\ddagger\text{K}$ 50% evwo $\ddagger\text{q}$ KvVv $\ddagger\text{gv}$ eve` AvBb m $\ddagger\text{šZ}$ $\text{y}\ddot{\text{w}}\text{Zc}\sim\text{iY}$ (CCL) avh $\text{c}^{\bar{\text{v}}}$ Ki $\ddagger\text{e}|$
- $\text{wbg}\text{v}\text{Y}$ mgq m $\sim\text{Px}$ $\ddagger\text{gvZv}\ddagger\text{eK}$ Ni evox Acmvi $\ddagger\text{Yi}$ Av $\ddagger\text{MB}$ $\text{y}\ddot{\text{w}}\text{ZM}\ddot{\text{O}}\text{`}\ddagger\text{i}\ddagger\text{K}$ mg $\sim\text{q}$ $\text{y}\ddot{\text{w}}\text{Zc}\sim\text{iY}$ I mnvqZvi A $_ \text{c}$ cwi $\ddagger\text{kva}$ Ki $\ddagger\text{Z}$ n $\ddagger\text{e}|$
- $\text{AvBb m}\ddagger\text{šZ}$ gvwjK $\ddagger\text{i}$ Rb $\bar{\text{v}}$ 3 aviv $\ddagger\text{bvWuk}$ Rvwii mgq Ni evox I $\bar{\text{v}}\text{cbvi}$ Pzov $\check{\text{š}}\text{I}$ mbv³Kvj (cut-off-date) Ges mgvR $\bar{\text{v}}\text{^xK}\dots\text{Z}$ gvwjK $\ddagger\text{i}$ Rb $\bar{\text{v}}$ cwiPvwjZ Rwic Pzov $\check{\text{š}}\text{I}$ (cut-off-date) mbv³Kvj wnmv $\ddagger\text{e}$ MY $\bar{\text{v}}$ n $\ddagger\text{e}|$

ÿq-ywZi aiY 5 : wbR $\bar{\text{v}}$ gvwjKvbvaxb Rwg $\ddagger\text{Z}$ evwYwR $\bar{\text{v}}$ K/wkí KviLv v

cÖvc`†hvM` e`w³(MY)	cÖvc`mg~n	ev`Íevqb wb†`©kbv	AwZwi³ †mevmg~ n	cÖZ`vwkZ djvdj
<p>AvBbmα§Z gvwjK/`^ÈvwaKvix , ÿwZc~iY cÖ`v†bi mgq †WcywU Kwgkbvi hv†K gvwjK mve`-Í Ki†eb </p>	<ul style="list-style-type: none"> • `vcbvi Rb` AvBb mα§Z gvwjK †WcywU Kwgkbvi KZ...©K AvBb mα§Z bM` ÿwZc~iY (CCL) • CCL Ges RV (e`wjg~j`) Gi cv_©K` (hv PVAC KZ©,,K wba©vwiZ n†e) cÖKi †_†K AwZwi³ g~j` wnmv†e cÖ`vb Kiv n†e • AvBb mα§Z gvwjK†K Ni- evox I`vcbv miv†bvi Rb` `vbvšÍi Aby`vb wnmv†e evsjv†`kx UvKvq 8,000 (AvU nvRvi UvKv) • AvBb mα§Z gvwjK†K Ni- evox I`vcbv c~b©:wbg©v †Yi Rb` wbg©vb Aby`vb evsjv†`kx UvKvq 9,800 (bq nvRvi AvU kZ UvKv) cÖ`vb Ki†e • gvwjKMY webv g~†j` AwaMÖnbvax b Ni-evox I 	<ul style="list-style-type: none"> • cÖK†ii mxgvbvi g†a` (RoW) Aew`Z PzovšÍ mbv³KiY Zvwi†L mKj AeKvVv†g v mg~n MY` n†e • †WcywU Kwgkbvi AeKvVv†g v mαú†`i Rb` AvBb mα§Z ÿwZc~iY eve` bM` A_© cÖ`vb Ki†eb • evsjv†`k †ijI†q cyb©evmb welqK Ab`vb` mKj Aby`vb A_© ev`ÍevqbK vix NGO Gi mnvqZvq cÖ`vb Ki†e 	<p>Ni-evox I `vcbv miv†bv I wbg©v†Y mnvqZv w`†e </p>	<p>cÖK†ii bZzb `v†b AeKvVv†g mg~n c~b:wbg©vY </p>

	ᳵvcbv mwiᳵq wbᳵq hvᳵeb (weAvi KZ...©K cÖ`È mgq mxgvi gᳵa`)			
--	---	--	--	--

ev`Íevq̄b mswkóó welqvw` t

- ᳵhŠ` Z` ᳵšÍ (ᳵWcywU Kwgbkvi Awdm I evsjvᳵ`k ᳵijIᳵq) Ges/A` ev igvix Rwiᳵci gvaᳵᳵg AvBb mᳵᳵZ gvwjKMᳵYi Ni evox I ᳵvcbv kbv³ (ᳵgᳵSi AvqZb I aiY) nᳵe|
- ᳵWcywU Kwgbkvi Awdm ᳵRjv MYc~Z© wefvᳵMi (PWD) mnvqZvq Ni evox I ᳵvcbv evRvi g~j` wba©viY Kiᳵe Ges evRvi g~jᳵK 50% evwoᳵq KvVvᳵgv eve` AvBb mᳵᳵZ ywZc~iY (CCL) avh©` Kiᳵe|
- wbg©vY mgqm~Px ᳵgvZvᳵeK Ni evox AcmviᳵYi AvᳵMB ywZMÖ`ᳵ`iᳵK mg~`q ywZc~iY I mnvqZvi A`© cwiᳵkva KiᳵZ nᳵe|
- AvBb mᳵᳵZ I mgvR`^xK...Z gvwjKᳵ`i yq ywZ Avgᳵj ᳵbIqvi kZ© (PzovšÍ kbv³Kvj) yq ywZi aiY 4 G ewY©Z nᳵqᳵQ|

yq-ywZi aiY 6 : Rwgi AvBb mᳵᳵZ`^ZjvaxKvix bq Ggb e`w³(MY) Gi ᳵyᳵÍ emZevox I Ab`vb` ᳵvcbv/mᳵᳵ` nvivᳵbv (ᳵ`vqvUvi I mgvR`^xK...Z emevmKvix)				
cÖvc`ᳵhvM` e`w³(MY)	cÖvc`mg~n	ev`Íevq̄b wbᳵ`©kbv	AwZwi³ ᳵmevmg~n	cÖZ`vwkZ djvdj
mgvR`^xK...Z gvwjK: cÖKí mxgvbvq Aew`Z Ni evox I ᳵvcbv hv Rwiᳵci mgq kbv³ nᳵqᳵQ	<ul style="list-style-type: none"> • ᳵvcbv ywZc~ib ᳵ`Iqv nᳵe PWD Gi ᳵiU Abyhvqx Gi mvᳵ` 50% g~j` (AvBb Abyhvqx) ᳵhvM nᳵe • Dcᳵiv³ ywZc~iY Ges ᳵvcbv c~btwbg©vᳵbi LiP PVAC KZ©,,K wba©vwiZ nᳵe • ᳵvcbv mg~ᳵni ᳵ`vbvšÍ I c~btwbg©vb Aby`vb eve` h`vᳵᳵg 8,000 UvKv Ges 9,800 UvKv cÖ`vb Kiv nᳵe • gvwjKMY ᳵKvb LiP QvovB AwaMÖnbvaxb Ni-evox I ᳵvcbv 	<ul style="list-style-type: none"> • cÖKᳵi mxgvbvi gᳵa` (RoW) Aew`Z PzovšÍ mbv³KiY ZvwiᳵL mKj AeKvVvᳵgv mg~n MY` nᳵe • evsjvᳵ`k ᳵijIᳵq cyb©evmb welqK Ab`vb` mKj Aby`vb A`© ev`Íevq̄bKvix NGO Gi mnvqZvq cÖ`vb Kiᳵe 	Ni-evox I ᳵvcbv mivᳵbv I wbg©vᳵY mnvqZv w`ᳵe	AwaMÖnbK...Z cÖKᳵi bZzb ᳵ`vb AeKvVvᳵgv mg~n c~b:wbg©vY

	mwi†q wb†q hv†eb (weAvi KZ...©K cÖ`È mgq mxgvi g†a)			
--	--	--	--	--

ev`Íevqb mswkóó welqvw` t

- evsjv†`k †ijl†q ev miKvix Rwg†Z cÖK†íi (RoW) †Z Aew`Z mgvR `^xK...Z gvwjK†`i Ni evox I `vcbv igvix kbv³ Ki†e|
- wbg©vY mgqm~Px †gvZv†eK Ni evox Acmvi†Yi Av†MB ýwZMÖ`†`i†K mg~`q ýwZc~iY I mnvqZvi A_© cwi†kva Ki†Z n†e|
- igvix Rwic mgvR `^xK...Z gvwjK†`i Ni evox I `vcbv kbv³ Kivi PzovšÍ kbv³Kvj wnmv†e we†ewPZ n†e|

ýq-ýwZi aiY 7 : AvBb m†§Z gvwjK/mgvR `^xK...Z gvwjK Gi mvgvRK Ni ev `vcbv				
cÖvc`†hvM` e`w³(MY)	cÖvc`mg~n	ev`Íevqb wb†`©kbv	AwZwi³ †mevmg~n	cÖZ`vwkZ djvdj
<ul style="list-style-type: none"> • AvBbm†§Z gvwjK(MY) A_ev wbeÜbK...Z KwgwU ýwZc~iY cÖ`v†bi mgq †WcywU Kwgkbvi hv†K/hv†`i† K gvwjK mve`Í Ki†eb • mvgvRKfv† e `^xK...Z gvwjK hviv Rwi†ci mgq Ges (JVC) KZ...©K kbv³ n†q†Qb 	<ul style="list-style-type: none"> • AvBbm†§Z %oea gvwjK†`i †ý†Í †WcywU Kwgkbvi KZ©,,K cÖ`vbK...Z CCL Ges CCL I e`wjg~†j`i (RV) cv_©K` PVAC KZ©,,K wba©vwiZ n†e • `vcbv miv†bvi Rb` `vbvšÍi Aby`vb wnmv†e evsjv†`kx UvKvq 16,000 UvKv • `vcbv mivBqv †bIqv I `vcbv c~Y:wbg©v† bi Rb` 	cÖK†íi AwaMÖnbK... Z GjvKvi PzovšÍ kbv³Kv†j Aew`Z mKj mvgvRK m†úwÈ I m†ú` Ges ms`<...wZK m†ú†`i †ý†Í cÖ†hvR` n†e	`vbvš`i I cyY:wbg©v b mnvqZv cÖ`vb Kiv n†e	me©mvavi†bi DcKviv†_© mvgvRK AeKvVv†gv,†j v cyYiæ×vi

	(PVAC) KZ...©K wbi ^f wcZ g~j ^ˆ bM ^ˆ mvnvh ^ˆ cÖ`vb • weAvi KZ...©K †NvwIZ wba©vwiZ mg†qi g†a ^ˆ webvg~j ^ˆ AwaMÖnbK ...Z gvjvgvj (ˆ`vcbv) mwi†q wb†Z cvi†eb			
--	---	--	--	--

ev^ˆÍevqb mswkøó welqvw` t

R†q>U †fwi†d†Kkb wUg AvBb mα§Z gvwjK†`i (ˆ`vcbvi †d^ˆ-vi Gwiqv I aiY wjwce×KiY) ˆ`vcbv kbv³ Ki†Z Ges igvix Rwic mvgvwRKfv†e ˆ`xK...Z gvwjK†`i ˆ`vcbv kbv³ Ki†e|

ÿq-ÿwZi aiY 8 : e^ˆw³MZ Rwgi Dci MvQ-cvju Ges miKvix Rwgi Dci MvQ-cvju gvwjK/BRviv`vi				
cÖvc`†hvM^ˆ e^ˆw³(MY)	cÖvc`mg~n	ev^ˆÍevqb wb†`©kbv	AwZwi³ †mevmg~ n	cÖZ`vwk Z djvdj
<ul style="list-style-type: none"> AvBbmα§Z gvwjK/ ˆ`ZjvwaKvix †WcywU Kwgkbvi hv†K gvwjK mve^ˆÍ Ki†eb mvgvwRKfv† e^ˆˆxK...Z gvwjK (MY) miKvix/ Ab^ˆ Rwg†Z MvQ †ivcb K†i†Qb Ges igvix Rwi†c hviv gvwjK kbv³ n†q†Qb MvQ-cvju gvwjK(MY) 	<ul style="list-style-type: none"> e^ˆw³gvwjKvbvax b Kv†Vi MvQ I euvk: †WcywU Kwgkbvi KZ...©K AvBb mα§Z bM^ˆ A_© ÿwZc~iYmn CCL Ges e`wjg~†j^ˆi (RV) cv_©K^ˆ hv PVAC KZ©,K wba©vwiZ n†e d†ji Mv†Qi Rb^ˆ: CCL Ges CCL I e`wjg~†j^ˆi (RV) cv_©K^ˆ hv PVAC KZ©,K wba©vwiZ n†e G QvovI d†ji 	<ul style="list-style-type: none"> PzovŚÍ kbv³ Kv†j (RoW) Gi g†a^ˆ Aew^ˆZ mKj eo I Pviv Mv†Qi Rb^ˆ cÖ†hvR^ˆ †WcywU Kwgkbvi AvBb mα§Z gvwjK(MY)† K AvBb mα§Z bM^ˆ ÿwZc~iY cÖ`vb Ki†eb hv eo I Pviv Mv†Qi Rb^ˆ cÖ†hvR^ˆ n†e mvgvwRKfv† 	wewfbce cÖRvwZ I AvKv†ii Mv†Qi ÿwZc~iY mαú†K© cyb©evmb bxwZgvju wel†q gvV GbwRI ÿwZMÖ ^ˆ e ^ˆ w ³ †`i†K we ^ˆ ÍvwiZ AewnZ Ki†eb Zv†`i†K GB g†g© m†PZb Ki†e †h	Mv†Qi ÿwZc~iY

<p>†hgb eb wefvM, †Rjv cwil`, mgvR, BDwbqb cwil`, BRviv`vi (miKvix Rwgi Dci Mv†Qi)</p>	<p>wZb eQ†ii evwl©K Drcv`†bi Mo evRvi g~j` cÖ`vb Kiv n†e A_ev Kv†Vi MvQ Ges ev†ki Rb`: ÿwZMÖ` Mv†Qi (Rwgi BRviv`vi†K) DoF KZ©,,K wba©vwiZ g~j` hv PVAC KZ©,,K wba©vwiZ n†e Ges cÖ`vb Kiv n†e </p> <ul style="list-style-type: none"> • d†ji Mv†Qi †y†G: DoF Gi †iU Abyhvqx PVAC KZ©,,K wba©vwiZ g~j` (BRviv`vi†K) ÿwZc~iY cÖ`vb Kiv n†e G QvovI d†ji wZb eQ†ii evwl©K Drcv`†bi Mo evRvi g~j` cÖ`vb Kiv n†e • weAvi KZ...©K †NvwlZ mgq mxgvi g†a` Zv†`i gvwjKMY webv g~†j` MvQ †K†U wb†q †h†Z cvi†eb 	<p>e`^xK...Z gvwjK (MY) eo I Pviv Mv†Qi g~j` eb wefv†Mi MvBW jvBb Abymv†i (PVAC) KZ...©K wba©vwiZ n†e </p>	<p>Zviv ÿwZc~iY cvIqvi ci MvQ cvjv wb†Riv †K†U wb†q †h†Z cvi†eb </p>	
--	---	--	--	--

ev`Íevqb mswkóó welqvw` t

- wcwfGwm Mv†Qi evRvi g~j` wba©viY Ki†Z wewfbœ cÖKvi MvQ I Zvi AvKvi †f (†QvU, eo, gvSvix I Pviv) eb wefv†Mi wba©vwiZ `i e`envi Ki†e|
- †Rjv cÖkvmK †Rjv eb wefv†Mi mnvqZvq Mv†Qi evRvi g~j` wba©viY Ki†Z Ges Zv 50% evwo†q Mv†Qi Rb` CCL avh©` Ki†e|
- gvV G INGO MvQ jvMv†bv Ges Zvi h†Zœi Rb` ÿwZMÖ`†`i†K cÖ†qvRbxq Drmnv cÖ`vb Ki†e|

ÿq-ÿwZi aiY 9 : `Lj nšlvšÍ†ii mgq Rwg†Z eZ©gvb dmj/cyKy†i Aew`Z gv†Qi gIRyZ, Rwgi (K) AvBb m¤§Z gvwjK (L) mgvR`^xK...Z gvwjK(i)				
cÖvc`†hvM` e`w³(MY)	cÖvc`mg~n	ev`Íevqb wb†`©kbv	AwZwi³ †mevmg~n	cÖZ`vwkZ djvdj
(K)AvBbm¤§Z gvwjK Pvlx wnmv†e †WcywU Kwgkbvi I evsjv†`k †ijI†qi †hŠ`Z †šÍ hviv kbv³ Ges (L) igvix Rwi†c hviv mvgvwrKfv†e `^xK...Z gvwjK/e`enviKvix wnmv†e kbv³	<ul style="list-style-type: none"> k†m`i †ÿ†Í †WcywU Kwgkbvi KZ©,,K cÖ`vbK...Z CCL Ges CCL I e`wjg~†j`i (RV) cv_©K` PVAC KZ©,,K wba©vwiZ n†e A_ev Rwgi ^ea gvwjKvbv bv _vK†j/BRviv`vi †`i †ÿ†Í dmj/gv†Qi ÿwZc~i†Yi e`wjg~j` (RV) PVAC KZ©,,K wba©vwiZ n†e dmj/gv†Qi gvwjK weAvi KZ...©K †NvwIz mgq mxgvi g†a` dmj †K†U/gvQ a†i wb†q †h†Z cvi†eb 	<ul style="list-style-type: none"> cÖK†ii AwaMÖnbK ...Z GjvKvi (RoW) `Lj n`ÍvšÍ†ii mgq Rwg†Z `Ûvqgvb dmj ev cyKz†i Aew`Z gv†Qi Rb` cÖ†hvR` †WcywU Kwgkbvi `Ûvqgvb dm†ji/cyKzi Aew`Z gv†Qi CCL cÖ`vb Ki†e (L) PVAC ÿwZ wba©viY Ki†e hv cÖKí KZ...cÿ AvB GbwRI Gi gva`†g cÖ`vb Ki†e 	AvB GbwRI †WcywU Kwgkbvi Awd†m/ cÖ†R± Awd†m ÿwZc~iY `vexi Rb` cÖ†qvRbxq KvMR cÍ msMÖn Ki†Z ÿwZMÖ` e`w³†`i†K mnvqZv Ki†e	`Ûvqgvb dmj Ges gv†Qi ÿwZc~iY

ev`Íevqb mswkó6 welqvw` t

†WcywU Kwgkbvi †Rjv K...wl m¤ú`mviY Awa`Bi I †Rjv K...wl wecYb Kg©KZ©vi mnvqZvq dm†ji evRvi g~j` Ges †Rjv grm` Kg©KZ©vi mnvqZvq gv†Qi evRvi g~j` wba©viY Ki†e| GKBFv†e PVAC mgvRkZ...©K`^xK,,Z gvwjK†`i Rb` ÿwZc~i†Yi g~j` wba©viY Ki†e|

ÿq-ÿwZi aiY 10 : djR Mv†Qi ÿwZi Kvi†Y d†ji ÿwZ c~iY				
cÖvc`†hvM` e`w³(MY)	cÖvc`mg~n	ev`Íevqb wb†`©kbv	AwZwi³ †mevmg~n	cÖZ`vwkZ djvdj
<ul style="list-style-type: none"> AvBbm¤§Z gvwjK/ `^ZjvwaKvix †WcywU Kwgkbvi hv†K 	<ul style="list-style-type: none"> ÿwZ c~iY eve` AwZwi³ wZb eQ†ii ÿwZ c~iY cÖ`vb Kiv 	<ul style="list-style-type: none"> PzovšÍ kbv³ Kv†j (RoW) Gi g†a` Aew`Z mKj eo Mv†Qi 	wewfbæ cÖRvwZ I AvKv†ii Mv†Qi ÿwZc~iY	Mv†Qi ÿwZc~iY

<p>gvwjK mve[~]Í Ki†eb </p> <ul style="list-style-type: none"> • mvgvwRKfv†e[~]^xK...Z gvwjK (MY) wb†Ri / Ab[~] Rwg†Z MvQ †ivcb K†i†Qb Ges igvix Rwi†c hviv gvwjK kbv³ n†q†Qb 	<p>hvnv ywZ ywZi aiY 8-G eY©bv Kiv Av†Q </p>	<p>Rb[~] cÖ†hvR[~] </p> <ul style="list-style-type: none"> • †WcywU Kwgbvi AvBb m†§Z gvwjK(MY)† K AvBb m†§Z bM[~] ywZc~iY cÖ`vb Ki†eb 	<p>máú†K© cyb©evmb bxwZgvjv wel†q gvV GbwRI ywZMÖ[~], e[~]w³†`i†K we[~]ÍvwiZ AewnZ Ki†eb </p>	
---	--	--	---	--

ev[~]Íevqb mswkøó welqvw` t

- PVAC Mv†Qi d†ji evRvi g~j[~] Abyhvqx d†ji g~j[~] wba©viY Ki†eb|
- †Rjv cÖkvmK †Rjv mswkøó wefv†Mi mnvqZvq Mv†Qi d†ji g~j[~] wba©viY Ki†Z Ges Zv 50% evwo†q Mv†Qi Rb[~] CCL avh©[~] Ki†e|

<p>ÿq-ÿwZi aiY 11 : jxR ev e`Kx †blqv K...wl/evwYwR[~]K Rwg ev cyKzi</p>				
<p>cÖvc[~]†hvM[~] e[~]w³(MY)</p>	<p>cÖvc[~]mg~n</p>	<p>ev[~]Íevqb wb†`©kbv</p>	<p>AwZwi³ †mevmg ~n</p>	<p>cÖZ[~]vwkZ djvdj</p>
<ul style="list-style-type: none"> • cÖKí mxgvq (RoW) Aew[~]Z K...wl Ges evwYwR[~] K Rwg/cøU Gi gvwjK(M Y) • AvBbm†§ Z Ges mgvR ^xK...Z jxR MÖnxZv/ AbyÁv- c†lavix/ eM©vPvl x 	<ul style="list-style-type: none"> • †WcywU Kwgbvi %_{0ea} wjRavix/Pzw^{3a} vixMY†K AvBb Abymv†i CCL (AvBb m†§Z bM[~] ywZc~iY) cÖ`vb Ki†eb A_ev • mgvR ^xK...Z fvM- Pvlx I AbyÁv- c†lavix (Licenses) MY†K 5,200 UvKv bM[~] Aby`vb wnmv†e cÖ`vb Kiv n†e Ges K...wl K...wl RwgI cyKzi jxR MÖnxZv†K 4,600 UvKv 	<ul style="list-style-type: none"> • AvBb m†§Z Pzw³ⁱ †ÿ†Zt AvBb m†§Z gvwjK Ges e`K MÖnxZv/jxR MÖnxZv†K AvBb Abymv†i †WcywU Kwgbvi CCL cÖ`vb Ki†e • mgvR ^xK...Z †gŠwLK Pyw^{3mn} ixwZwm× Pzw³ⁱ †ÿ†Ít AvBb m†§Z gvwjK(MY) †WcywU Kwgbvi mv†n†ii wbKU †_†K CCL cv†e AvBb m†§Z gvwjK(MY) jxRMÖnxZv/e`K MÖnxZv†K jxR/e`†Ki Acwi†kvwaZ g~j[~] †dir cÖ`vb Ki†e wbœ kZ©vbymv†i : 	<ul style="list-style-type: none"> • jxR MÖnx Zv hv†Z Zuvi mg~q cÖvc[~] wVKg Z ey†S cvq Zvi Rb[~] AvB GbwRI cÖ†qv Rbxq e[~]e[~]v Ki†e • AvB GbwRI Rwgi gvwj† Ki KvQ †_†K 	<p>K...wl/evwY wR[~]K Rwg Ges cyKz†ii Rb[~] ywZc~iY cÖ`vb </p>

	<p>bM` Aby`vb wnmv`e INGO Gi gva`g cO`vb Kiv n`e </p> <ul style="list-style-type: none"> weAvi KZ...©K wba@vwiZ/Rv wiK...Z mgq mxgvi g`a` Pvlx(iv) dmj †K†U/gvQ a`i wb`q †h`Z cvi`eb 	<p>(K) hw` Rwgi gvwjK jxR/e`K mswkó Zvi mg~`q `vq cwi`kva K`i _v`Kb Z`e wZwb mg~`q/ m`ú~Y© CCL MÖnb Ki`eb </p> <p>(L) hw` cwi`kva bv K`i _v`Kb Z`e mKj `vq cwi`kv`ai ci AvBb m`§Z gvwjK Aewkó A_© cv`eb </p>	<p>jx`Ri Acwi` kvwaZ A_© †dir †c`Z jxR MÖnx ZvK mnavqZ v cO`vb Ki`e </p>	
--	--	--	--	--

ev`Íevqb mswkó welqvw` t

- AvBb m`§Z fvovwUqv †WcywU Kwgkbvi kbv³ Ki`e Ges mgvR `^xK...Z
Rwgi, jvB`m`Yavix/jxR MÖnxZv igvix Rwi`ci gva`g kbv³ n`e|
- wewfGwm cOwZwU Rwgi gvwjK Ges †h †Kvb e`w³ hvi eZ©gv`b
AwaMÖnbK...Z Rwgi Dci e`K, jxR, eM@vPvl, jxR Gi Kvi`Y `^v_© Av`Q
Zv`i`K kbv³ Ki`e|
- Rwgi eZ©gvb †fvM`^`Zji Dci †Kvb gZcv_©K` ev Awf`hvM _vK`j
Awf`hvM wbimb KwgwUi (GRC) gva`g Zv wb`úwZ Ki`Z n`e|
Awf`hvM wb`úwEi ci INGO mswkó Rwgi Ici mKj `ea `vex`viMY`K
Zv`i h_vh_cvIbv cwi`kv`ai e`e`v Ki`e|
- cOK`ii mywbw`©ó e`e`Í bxwZgvjv AbymiY K`i AwaMÖn`bi Kvi`Y
msNwUZ Av`qi ywZ cywl`q †`Iqvi Rb` fvovwUqv, jvB`m`Yavix/jxwR`K
bM` Aby`vb cO`vb Kiv n`e|

ÿq-ÿwZi aiY 12 : e`emv ev wkí cOwZôvb `vbPz`Z nIqvi Kvi`Y Av`qi ywZ				
cOvc`hvM` e`w³(MY)	cOvc`mg~n	ev`Íevqb wb``©kbv	AwZwi³ †mevmg~n	cOZ`vwkZ djvdj
<p>†h †Kvb D`v³v, e`emvqx ev KvwiMi whwb 3 aviv †bvWuk Rvixi mgq ev igvix Rwi`ci mgq AwaMÖnbvaxb N`i/`vcbv evwYwR`K Kvh©µg cwiPvjv KiwQ`jb </p>	<ul style="list-style-type: none"> ÿwZMÖ` e`emvqx`K e`emvwxK Avq ywZi Rb` 30,000 UvKv (Mo gvwmK Avq 10,000 UvKv a`i wZb gv`mi Avq) bM` Aby`vb cO`vb 	<ul style="list-style-type: none"> evsjv`k †ijl`q AvB GbwRI-i mnavqZvi †hvM` ÿwZMÖ` e`emvqx`i` K Zv`i cOvc` mivmwi cO`vb Ki`e 	<p>SzwKc~Y© ÿwZMÖ`i`K Avq e,,w×g~jK Kg©Kv`Û m`ú,,³ Kiv n`e </p>	<p>`vbwšli cieZ©x mq`q Avq mv`cvU© cO`vb </p>

ev-Íevq̄b mswkóó welqvw` t

- ĩgvix Rwic Ges / A_ev †Rjv cÖkvmK/evsjv†`k †ijI†q KZ...©K †hŠ`_ Z` †šÍ kbv³ e`emvqxMY GB cÖv†c`i Rb` cÖv_wgKfv†e †hvM` we†ewPZ n†eb|
- mKj e`e`v cwiPvjbvKvix (MY) Òe`emv ywZ Aby`vbÓ cÖvc`†hvM` e†j we†ewPZ n†eb|
- `wi`ª Rbmvavi†Yi cyb©evmb I RxweKv Dbœq̄b Kg©Kv†Ûi AwfÁZv m᳚ú~Y© GbwRI wb†q̄vM K†i Avq e,,w×g~jK Kg©m~Px ev-Íevq̄b Kiv n†e|

ÿq-ÿwZi aiY 13 : Av†qi mvgwqK ywZ (K...wl gRyi I yz`ª e`emv D†`v³v gvwjK A_ev wb†q̄vMKZ©v ev†`)				
cÖvc`†hvM` e`w³(MY)	cÖvc`mg~n	ev-Íevq̄b wb†`©kbv	AwZwi³ †mevmg~n	cÖZ`vwkZ djvdj
wbqwgZ Kg©Pvix/ w`b gRyi hviv f,wg AwamÖn†bi Kvi†Y ywZMÖ` Ges ĩgvix Rwi†c kbv³ n†q†Qb	ÿwZMÖ` Kg©Pvix/ w`b gRyi wZb gv†mi gRyix mgvb 19,500 UvKv bM` Aby`vb cÖ`vb	<ul style="list-style-type: none"> • cÖvc`†hvM` e`w³†K Kg c†y 12 gvm Rwgi gvwjK A_ev cwiPvwjZ e`emvq wbqwgZ kÖwgK wnmv†e †hŠ`_ Z` †šÍ Ges/A_ev ĩgvix Rix†c kbv³ n†Z n†e • SzwK ev `~`©kvMÖ`†`i cÖK...Z cÖ†qvRb ev Pvwn`v wbifcb Ki†Z n†e • evsjv†`k †ijI†q AvB GbwRI-i gva`†g cyb©evmb myweavw` cÖ`vb Ki†eb 	<ul style="list-style-type: none"> • SzwKc~Y© cÖvc` †hvM` e`w³†`i RxweKv I Avq c~Yiæ×vi Kg©Kv†Û m᳚ú,,³ Kiv n†e • Dchy³ ÿwZMÖ`†`i† K cÖK†i wbg©vYKviK wb†q̄vM †`Iqv n†e • Dchy³ ÿwZMÖ`†`i e,,y †ivcb I mvgvwRK ebvq†bi Kv†R wb†q̄vM Kiv n†e 	<ul style="list-style-type: none"> • vbvšli cieZ©x m†q†q Avq-†ivRMvi mn†hvMxZv

ev-Íevq̄b mswkóó welqvw` t

- ĩgvix Rwic A_ev †hŠ`_ Z` †šÍ kbv³ Kg©Pvix/w`b gRyi (Mb) GB cÖv†c`i Rb` cÖv_wgKfv†e wbe©vwPZ n†eb| hw` cieZx†Z AviI †Kvb `vex ev Awf†hvM DÍvwcZ nq Z†e Zv Awf†hvM wbimb KwgwU (GRC) Gi gva`†g wb`úwË Kiv n†e|

ÿq-ÿwZi aiY 14 : fvov †`Iqv AvevwmK/evwYwR`K`vcbv †`†K Av†qi ywZ				
cÖvc`†hvM`	cÖvc`mg~n	ev-Íevq̄b	AwZwi³	cÖZ`vwkZ

e`w³(MY)		wb‡`©kbv	†mevmg~n	djvdj
ĩgvwi Rix‡c kbv³ fvov †`Iqv `̀vcbvi AvBb mᵃᶤZ gvwjK`^ZjvaxKvix	fvov †`Iqv AvevwmK ev evwYwR`K AeKvVv‡gvi gvwjK `^ZjvaxKvix e`w³‡`i Av‡qi ýwZ cywl‡q †`Iqvi Rb` 3,000 UvKv (2 gv‡mi fvov eve` Av‡qi mgvb) †`Iqv n‡e	<ul style="list-style-type: none"> fvov †`qv `̀vcbvi gvwjK (Rb), c,,_K c,,_K cwievi A_ev e`w³‡K fvov †`Iqv cÖwZwU BDwb‡Ui Rb` cÖwZwUi Rb` Avjv`v Avjv`v fv‡e `̀vbvšlí Aby`vb cv‡eb we Avi ev`ÍevqbKvix GbwRI Gi mnvqZvq `̀vbvšlí Aby`vb cv‡eb 	Bwc‡`i‡K Avq I RxweKv c~iæ×vi Kg©Kv‡Û mᵃú,,³ Kiv n‡e	`̀vbvšlí cieZx© Avq mnvqZv

ev`Íevqb mswkóó welqvw` t

- ĩgvix Rwic A_ev ‡hš`_ Z‡šÍ AvevwmK Ges evwYwR`K `̀vcbvi gvwjK cwievi/e`w³ kbv³ n‡eb|

ÿq-ÿwZi aiY 15 : fvov †bIqv AvevwmK/evwYwR`K `̀vcbv †‡K Av‡qi ýwZ				
cÖvc`‡hvM` e`w³(MY)	cÖvc`mg~n	ev`Íevqb wb‡`©kbv	AwZwi³ †mevmg~n	cÖZ`vwkZ djvdj
ĩgvwi Rix‡c kbv³ Gifc`̀vcbv fvov †bIqv cwievi/ e`w³	<ul style="list-style-type: none"> fvov †bIqv AvevwmK/ evwYwR`K `̀vcbvi fvovwUqv †K 6,000 UvKv (4 gv‡mi fvovi mgcwigvb UvKv) fvov mn‡hvMxZv Aby`vb cÖ`vb Kiv n‡e `̀vbvšlí Aby`vb wnmv‡e 1,500 UvKv cÖ`vb Kiv n‡e 	<ul style="list-style-type: none"> cÖwZwU fvov †bIqv cwievi/e`w³ ýwZMÖ`Í `̀vcbvi Rb` `̀vbvšlí Aby`vb cv‡eb weAvi Ges ev`ÍevqbKvix GbwRI Gi mnvqZvq `̀vbvšlí Aby`vb cv‡eb fvovwUqv KZ©,,K AwMÖg Rgvi ‡ÿ‡Í, bv`vwe A_ev Acwi‡kvwaZ w`wZ wel‡q gvwjK I fvovwUqvi g‡a` Pzw³bvgv`vK‡Z n‡e hv `̀vbxq 	Bwc‡`i‡K Avq I RxweKv c~iæ×vi Kg©Kv‡Û mᵃú,,³ Kiv n‡e	`̀vbvšlí cieZx© Avq mnvqZv

		miKvi cÖwZwbwa KZ...©K cÖZ`vwqZ n‡Z n‡e cyb©evmb mvnvh` †bIqvi mgq Dfqcy‡K GB Pzw³bvgv Rgv w`‡Z n‡e Bnv †c‡gU c×wZi AZ`vek`K Ask wnmv‡e we‡ewPZ n‡e		
--	--	---	--	--

ev`Íevqb mswkóó welqvw` t

- ĩgvix Rwic A_ev ‡hŠ` Z`‡šÍ AvevwmK Ges evwYwR`K `vcbvi ffov †bIqv cwievi/e`w³ kbv³ n‡eb|

ÿq-ÿwZi aiY 16 : Dc‡hvmMgy‡ni (activities) c~bms‡hvm (M`vm, we`y`r, ‡Uwj‡dvb, cvwb, cqtwb`cvkb BZ`vw`				
cÖvc`‡hvm` e`w³ (MY)	cÖvc`mg~n	ev`Íevqb wb‡`©kbv	AwZwi³ †mevmg~n	cÖZ`vwkZ djvdj
‡WcywU Kwgkbvi KZ©,K wPwýZ `ea ms‡hvmMÖnYKvixMY (†h mg`Í ÿwZMÖ` `vcbvi gvwjKMY ms‡hvmMi KvMRcÍ, wej A_ev we‡ji iwkw` †Lv‡Z cvi‡eb)	evsjv‡`k †ijl‡q bZzb BDwUwjwU ms‡hvmMi Rb` bM` Aby`vb w`‡eb t (K) M`vm Kv‡bKkb 12,000 UvKv; (L) we`y`r Kv‡bKkb 7,000 UvKv; (M) †Uwj‡dvb ms‡hvm 5,000 UvKv; (N) cvwbi jvBb Kv‡bKkb 6,000 UvKv (O) cq:wb`cvkb Kv‡bKkb 6,000 UvKv	AvBGbwRI Gi mnvqZv we Avi ÿwZc~i‡bi A_© cÖ`vb Ki‡e	AvBGbwRI c~b cÖwZôvi wdwi‡q Avb‡Z mvnvh` Ki‡e	BDwUwjwU mgy‡ni c~bms‡hvm `vcb

ev`Íevqb mswkóó welqvw` t

- BDwUwjwU mgy‡ni c~bms‡hvmMi Rb` we Avi AvBGbwRI Gi gva`‡g cwievi cÖavb‡K AwZwi³ A_© Aby`vb cÖ`vb Ki‡e|

ÿq-ÿwZi aiY 17 : SzwKc~Y© ÿwZMÖ´ cwiev†ii mnqZv cÖ`vb				
cÖvc`†hvM` e`w³(MY)	cÖvc`mg~n	ev`Íevqb wb†`©kbv	AwZwi³ †mevmg~n	cÖZ`vwkZ djvdj
SzwKc~b© cwievi eM©†`i gvwmK Avq `wvi`a mxgvi bx†P, eq`<, cÖwZeÜx Ges AwZ`wi`a	GKKvjxb 8,200 UvKv Aby`vb Zrnm Ab`vb` ÿwZc~iY	cÖvc` †hvM` e`w³ (Mb) (EPs) igvix Rix†c kbv³ n†e Ges Avq I RxweKv wbe©vn mn†hvwMZv we Avi AvBGbwRI Gi mnvqZvq cÖ`vb Ki†e	AvBGbwRI Bwc†`i†K Avqe,,w×g~jK `ÿZv e,,w× cÖwkÿb wb†Z DrmvwnZ Ki†e	Avq I RxweKv wbe©vn mn†hvMxZv

ev`Íevqb mswkóó welqvw` t

- SzwKc~Y© cwievimg~n hviv cÖK†ii Kvi†b e`emv, kÖwgK Kg©Pvix wnmv†e, RxweKv wbe©v†ni Drmn n†Z Avq ÿwZMÖ´Í n†q†Qb Ges cyecve`vq wd†i bv Avkv ch©śÍ GB mg†qi Zv†`i A_© welqvw` we Avi AvBGbwRI †hŠ_ Z`†śÍ wbiƿwcZ n†e|
- GB mg`Í e`w³†`i ^bc~Y`/`ÿZv weKvk cÖwkÿb Kvh©µ†gi AvIZvq Avbv n†e Ges wb†qšv³ cÖvc` †hvM` ƿvZv cÖ`vb Kiv n†e|

ÿq-ÿwZi aiY 18 : `wi`a gwnjv cwievi cÖavb†`i mnqZv cÖ`vb				
cÖvc`†hvM` e`w³(MY)	cÖvc`mg~n	ev`Íevqb wb†`©kbv	AwZwi³ †mevmg~n	cÖZ`vwkZ djvdj
`wi`a gwnjv cÖavb cwievi eM© hv†`i gvwmK Avq `wvi`a mxgvi bx†P	GKKvjxb 10,000 UvKv Aby`vb Zrnm Ab`vb` ÿwZ c~iY	cÖvc` †hvM` e`w³ (Mb) (EPs) igvix Rix†c kbv³ n†e Ges Avq I RxweKv wbe©vn mn†hvwMZv we Avi AvBGbwRI Gi mnvqZvq cÖ`vb Ki†e	AvBGbwRI Bwc†`i†K Avqe,,w×g~jK `ÿZv e,,w× cÖwkÿb wb†Z DrmvwnZ Ki†e	Avq I RxweKv wbe©vn mn†hvMxZv

ev`Íevqb mswkóó welqvw` t

- `wi`a gwnjv cwievi cÖavb mg~n hviv cÖK†ii Kvi†b e`emv, kÖwgK Kg©Pvix wnmv†e, RxweKv wbe©v†ni Drmn n†Z Avq ÿwZMÖ´Í n†q†Qb Ges cyecve`vq wd†i bv Avkv ch©śÍ GB mg†qi Zv†`i A_© welqvw` we Avi AvBGbwRI †hŠ_ Z`†śÍ wbiƿwcZ n†e|
- GB mg`Í e`w³†`i ^bc~Y`/`ÿZv weKvk cÖwkÿb Kvh©µ†gi AvIZvq Avbv n†e Ges wb†qšv³ cÖvc` †hvM` ƿvZv cÖ`vb Kiv n†e|

ÿq-ÿwZi aiY 19 : Rxeb-hvÎvi gvb Dbæq̄b cÖKí				
cÖvc̄̄†hvM̄̄ ē̄w³(MY)	cÖvc̄̄mg~n	ev̄̄ Îevq̄b wb̄̄†̄̄©kbv	AwZwi³ †mevmg~n	cÖZ̄̄vwkZ djvdj
cÖ†Z̄̄K SzwKc~Y© cwievi †_†K GKRb m̄̄m̄̄ Ges Bwc (Mb) hviv Av†qi cÖavb Dr†mi 10% Gi †ekx nvwi†q†Qb	<ul style="list-style-type: none"> Rxeb hvÎv Dbæq̄†bi Kg©m~Px ev̄̄ Îevq̄†bi LiP (ev†RU mvivsk †Uwej 10.1 G Avjv̄ vfv†e D†j̄øwLZ) cÖ†Z̄̄K cÖkwÿZ m̄̄m̄̄†̄̄ i Rb̄̄ GKwU ē̄emv cwiKíbv (hv PMU /Resettlement Unit Øviv Aby†gvw`Z) Rb̄̄ 16,000 UvKv K†i ÓexR Aby`vbÓ cÖ`vb Kiv n†e 	<ul style="list-style-type: none"> cÖvc̄̄ †hvM̄̄ ē̄w³ (Mb) (EPs) ÿgvix Rix†c kbv³ n†e Ges Avq I RxweKv wbe©vn mn†hvwMZv we Avi AvBGBwRI Gi mnvqZvq cÖ`vb Kí†e mxW Aby`vb cvIqvi Dchy³Zvi Rb̄̄ we Avi KZ©,K ē̄emvwqK cwiKíbv ch©v†jvwPZ I Aby†gv`b cÖ†qvRb 	AvBGBwRI Bwc†̄ i†K Avqe,,w×g~jK `ÿZv e,,w× cÖwkÿb wb†Z DrmvwnZ Kí†e	Avq I RxweKv wbe©vn mn†hvMxZv

ev̄̄ Îevq̄b mswkóó welqvw` t

- SzwKc~Y© cwievimg~n hviv cÖK†íi Kvi†b ē̄emv, kÖwgK Kg©Pvix wnmv†e, RxweKv wbe©v†ni Drmn n†Z Avq ÿwZMȪ̄ Í n†q†Qb Ges cye©vē̄`vq wd†i bv Avkv ch©ŚÍ GB mg†qi Zv†i A_© welqvw` we Avi AvBGBwRI †hŠ_ Z̄̄†ŚÍ wbiƿwcZ n†e|
- GB mḡ̄ Í ē̄w³†i ^bc~Y`/`ÿZv weKvk cÖwkÿb Kv h©µ†gi AvIZvq Avbv n†e Ges wb††q̄v³ cÖvc̄̄ †hvM̄̄ fvZv cÖ`vb Kiv n†e|

ÿq-ÿwZi aiY 20 : ē̄w³MZ Avw ©K ē̄ē̄`vcbv cÖKí				
cÖvc̄̄†hvM̄̄ ē̄w³(MY)	cÖvc̄̄mg~n	ev̄̄ Îevq̄b wb̄̄†̄̄©kbv	AwZwi³ †mevmg~n	cÖZ̄̄vwkZ djvdj
ÿwZMȪ̄ cwievi mg~n hviv evwo-Ni, MvQ-cvjv, dmj I Rwg	Kg©m~Px ev̄̄ Îevq̄†bi LiP wnmv†e ÿwZMȪ̄ cÖwZ	cÖvc̄̄ †hvM̄̄ ē̄w³ (Mb) (EPs) ÿgvix Rix†c kbv³ n†e Ges Avq I RxweKv wbe©vn	AvBGBwRI Bwc†̄ i†K Avqe,,w×g~jK `ÿZv e,,w× cÖwkÿb wb†Z	Avq I RxweKv wbe©vn mn†hvMxZv

nvwi†q†Qb Ges igvixi gva`†g kbv³K...Z n†q†Qb	cwiev†ii Rb` 3,000 UvKv Aby`v†bi e`e`v` vK†e	mn†hvwMZv we Avi AvBGBwRI Gi mnvqZvq cO`vb Ki†e	DrmvwnZ Ki†e	
--	--	--	--------------	--

ev`Íevqbm swkøó welqvw` t

- ýwZMÖ` cwievimg~n hviv cÖK†ii Kvi†b e`emv, kÖwgK Kg©Pvix wnmv†e, RxweKv wbe©v†ni Drmn n†Z Avq ýwZMÖ` n†q†Qb Ges cye©ve`vq wd†i bv Avkv ch©ś GB mg†qi Zv†i A_© welqvw` we Avi AvBGBwRI †hŠ_ Z`†ś wbi/wcZ n†e|
- GB mg`Í e`w³†i `bc~Y`/ýZv weKvk cÖwkjyb Kvh©µ†gi AvIZvq Avbv n†e|

ýq-ýwZi aiY 21 : ýwZMÖ` cwievi mg~†ni Rwg/evm`vb Ly†R cvIqvi mn†hvwMZv				
cÖvc`†hvM` e`w³(MY)	cÖvc`mg~n	ev`Íevqbm wb†`©kbv	AwZwi³ †mevmg~n	cÖZ`vwkZ djvdj
†h mKj cwievi mg~n evwo-Ni, e`emv I fvovK...Z `vcbv nvwi†q†Qb Ges igvixi gva`†g kbv³K...Z n†q†Qb	ýwZMÖ` cÖwZ cwiev†ii Rwg/evm`vb Ly†R cvIqvi Rb` cÖKí ev`Íevq†bi mgq cÖ†qvRbxq Avw_©K mn†hvwMZvi e`e`v`v`vK†e (ev†RU mvigg© †Uwej 10.1 G Avjv`vfv†e D†jØL Kiv Av†Q)	cÖvc` †hvM` e`w³ (Mb) (EPs) igvix Rix†c kbv³ n†e	AvBGBwRI Bwc†`i†K Rwg/evm`vb Ly†R cvIqvi Rb` cÖKí ev`Íevq†bi mgq cÖ†qvRbxq mn†hvwMZvi e`e`v`v`vK†e	evm`vb/e`emv †y†Í c~†e©i Ae`vq wd†i Avmv

ev`Íevqbm swkøó welqvw` t

- ýwZMÖ` cwievimg~n hviv cÖK†ii Kvi†b evm`vb, Rwg/e`emv nvwi†q†Qb, Zv†i†K cye©ve`vq wdwi†q Avbvi e`vcv†i mnvqZv Kiv n†e|

ýq-ýwZi aiY 22 : m†cve` Ab`vb` ARvbv ýwZKi cÖfve				
cÖvc`†hvM` e`w³(MY)	cÖvc`mg~n	ev`Íevqbm wb†`©kbv	AwZwi³ †mevmg~n	cÖZ`vwkZ djvdj
ARvbv fv†e ýwZKi cÖfv†ei Kvi†b ýwZMÖ`Í cwievi ev e`w³ hviv cyb©evmb	ýwZc~iY/c~b©evmb myweav I mnvqZv Entitlement Matrix (cÖvc`Zvi ZvwjKv) Abyhvqx cO`vb Kiv n†e	• ýwZMÖ`Í Rbmvavi†bi Aby†iv†ai cÖwy†Z ARvbv ýwZi cÖfve evsjv†k †ijI†q we†kl Rix†ci	AwZwi³ h_v †hvM` mnvqZv cO`vb Ki†e	weiæc cÖfve cÖmgb n†e

Kg© cwiKÍbv ev̄ ÍevqbKv†j kbv³ n†Z cv†i		gvā†g kbv³ Ki†e • cÖvc̄Zv MoR Ges GwWwe Aby†gv`b Ki†e		
---	--	--	--	--

ev̄ Íevqb mswkøó welqvw` t

- ARvbv ýwZi cÖfve I Kvib D†jØL`mn wbiƒwcz mKj ýwZi cwigvb ýwZMÖ`Í e`w³i cwiPq Ges Zv†`i cÖvc̄` wb`©vib K†i MoR wbKU cÖ`Íve Ki†Z n†e Ges Aby†gv`†bi Rb` ADB Gi wbKU cvVv†Z n†e|

ÿq-ýwZi aiY 23 : wbg©vbKvjxb mg†q ýY`vqx cÖfve				
cÖvc̄†hv M` e`w³(MY)	cÖvc̄mg~n	ev̄ Íevqb wb†`©kbv	AwZwi³ †mevmg ~n	cÖZ`vwk Z djvdj
wbg©vbK vjxb mg†q ýwZMÖ`Í cwievimg~ n/e`w³Mb Ges/A_ev máúª vq	<ul style="list-style-type: none"> • wVKv`vi cÖwZôvb KZ©,,K wbg©vb Kv†R e`eüZ hš¿cvwZ, wbg©vb mvgMÖx Ges hveZxq gvjgvj cwien†b `vcbv I Rwgi Dci weiæc cÖfve co†e BRviv`vi GB weiæc cÖfve wbim†bi LiP cÖvc̄Zv ZvwjKv # 11 Abyhvqx enb Ki†eb • cÖKí KZ...©K AwaMÖnYK...Z GjvKvi (Out of RoW) evoxi mKj ýb`vqx Rwg e`env†ii Rb` gvwjKI wVKv`vi cÖwZôv†bi g†a` wjwLZ Pzw³i gvā†g n†Z n†e • Rwgi gvwjK Rwg e`env†ii ci c~†e©i Ae`vq wdwi†q w`†Z n†e 	<ul style="list-style-type: none"> • cÖfveMÖ`†jvK†`i Aby†iv†a we Avi ýb`vqx cÖfve kbv†³i Rb` we†kl mv†f© cwiPvjbv Ki†e • we Avi GbUvB†Uj†g ›U g`vwUª. Abymv†i cÖvc̄ÖZv Aby†gv`b Ki†e 	h_vh_fv †e mrvnh` Ki†e	Rwg c~†e©i Ae`vq A_ev c~†e©i †P†q fvj Ae`v †dir cÖ`vb

ev̄ Íevqb mswkøó welq mg~n t

- mvgwqK ýwZMÖ` e`w³ mbv³KiY c×wZ mywbw`©ô KvVv†gvi gvā†g weAvi Aby†gv`b w`†e |

cÖvc̄` †hvM` e`w³ t

†h mg`Í e`w³ †WcywU Kwgkbvi Awdm †_†K ýwZc~iY cvIqvi ZvwjKv fz³ n†e †mB mKj e`w³ evsjv†`ik †ijI†q †_†K ýwZc~iY cvIqvi Rb` cÖvc̄` †hvM` e`w³ wnmv†e we†ewPZ n†e| Rwi†ci gvā†g †h mKj WvUv ýwZMÖ`†`i Rb` ZvwjKv Avc†WU Kiv n†e ZvivB †Kej cÖvc̄` †hvM` e`w³ wnmv†e Mb` n†e| evsjv†`k †ijI†q cÖ†Z`K ýwZMÖ` e`w³i Qwemn ID KvW© w`†e| GB ID Kv†W© ýwZMÖ` e`w³†`i cyb© weeiY _vK†e| INGO ýwZMÖ` e`w³†`i

evsjv`k `ijl`q `K ID KvW© cvlqvi e`vcv`i mn`hvwMZv Ki`e| `ywZMÖ`
e`w`i ID KvW© `vbxq wbe©vwPZ RbcÖwZwbwa mbv` I mycvwik Ki`e|
cÖvc` e`w`i dvBj INGO wW. wm Awdm `K `ywZc~iY cÖ`v`bi nvjvMv`
Z` msMÖn Ki`e| D` Z` `i wfwE`Z AvBb m`§Z Bwc Ges mswkø` Rwg ev
`vcvbi mv` m`úwK©Z I Ab`vb` mgvR`^xK...Z Bwci `y`Î NGO Rwi`ci Z`
mgš`q cÖ`Z`Ki Rb` Bwc dvBj `Zix Ki`e|hv me©`kl wWRvBb Gi Dci wfwE`
K`i MIS Gi gva`g WvUv `eR `Zix Ki`e|

cÖvc`Zvi KvW© t

cyb©evmb mnvqZvi Rb` `hvM` cwievi ev e`w`i c`y AvBbvbyM ev mgvR`
^xK...Z Abygw`Z e`w`i `K h`_vh` cÖwµqvq kbv` K`i Qwemn cwiPqcÎ cÖ`vb
Kiv n`e| cyb©evmb mswkø` `h `Kvb mnvqZvi Rb` GB cwiPqcÎ eva`Zvg~jK
cyb©evmb cÖwµqvq cwiPq cÎ cÖvß e`w`iK cÖvcÖ`hvM` e`w`i ev Bwc
wnmv`e we`ePbv Kiv n`e|

e`wj Rwg µqt

`ywZc~iY cÖ`vb msµvšÍ Z` Ges NGO Rwi`ci Z`mn Kw`úDUvi
`cÖvMÖv`gi gva`g Bwc dvBj I Bwm `Zix Kiv n`e| mKj cÖvc` wba©vi`b
f~wg AwaMÖnY `vMmywP, nvjvMv` `ywZc~iY I cyb©evmb Aby`vb
cwi`kv`ai Z` me©`kl Rwi`ci Z`, Rwg I m`ú`i Aby`gvw`Z e`jv g~`j`i nvi
Ges m`ú` ewn©f~Z `yqywZi wecix`Z cyb©evmb wbwZgvjv Abyhvqx cÖvc`
nvi we`ePbv Kiv n`e| Dc`iv` mKj KvR I cÖwµqvq BR INGO mnvqZv MÖnY
Ki`e|

`ywZMÖ``i AvcwE` wbimb t

cÖK`i Aax`b cyb©evmb Kvh©µg ev`Éevq`b GjvKvi RbM`bi AskMÖnY
wbwδZ Kiv Ges cyb©evmb Kvh©µg`K `eMevb Kivi Rb` evsjv`k `ijl`q
cÖwZwU `Rjv kn`i wdi Awdm `vcb Ki`e hvnv cÖwZwU BDwbqb Gi
`ywZMÖ` e`w`iv AvcwE` wb`úwE`i Rb` mnvqK n`e| ms`y`c (GRC) KwgwU
ejv n`e|

evsjv`k `ijl`q KZ©,c`y`i cyb©evmb BDwb`Ui wdi Awd`mi `vwq`Zj
wb`qvwrZ Kg©KZ©v I INGO Gwiqv g`v`bRvi`K m`m` mwPe Ges mswkø`
BDwbqb ev `cŠimfvi wbe©vwPZ GKRb cyiæl I GKRM gwnjv Rb
cÖwZwbwa`K m`m` K`i GRC MwVZ n`e| GRCs MVb I Kvh©cwiwbwa
evsjv`k `ijl`q KZ...©c`y`i cyb©evmb BDwb`Ui cÖav`bi wbe©vnx Av``k
Aby`gvw`Z n`e|

AvcwE` wbim`bi Rb` `iLv`Í `vwL`ji 1 gv`mi g`a` `h mKj wbqg-Kvbyb
Abymib Ki`Z n`e Zvnn wb`æ `Iqv nBj-

- `ywZMÖ` e`w`i mKj Awf`hvM INGO Gi gvV Awdm MÖnY Ki`e, GRC KwgwUi m`m` mwPe`K Ges LGI cÖwZwbwa`K Kwc w`Z n`e|
- INGO Gi cÖwZwbwa GRC KwgwUi Awf`hvM Gi `bvbi Rb` `h BDwbq`b Rgv w`e `mLv`bB `bvwb n`e|

- GRC cybtg~j~vqb Kḥi mswkøð ýwZMȪ INGO Gi gvaḥḡg mycvwik Kiḥe|
- hw` ḥKvb welq wb®úwË ḥKvU© Gi gvaḥḡg cÖḥqvRb nq, Zv ḥKvḥU© ḥcÖiY Kiv|
- ýwZMȪ e`w³i AwfḥhvM cvIqvi 15 w`ḥbi gḥa` GRC mgvavḥbi c`ḥyc MÖnY Kiḥe|
- mgm`vi mgvavb Kḥi GRC ýwZcyiḥbi Rb` ID KvW© weZib Kiḥe| cÖ`ḡg ýqýwZi cwigvb cybtwba©vib Kḥi Zvḥi ýwZcyiY cÖ`vb Kiḥe|

mḥḥi ḥhŠ_ Z`šI t

ýwZMȪḥi ýqýwZi cwigvb wbiæcḥb G hver ḥh mKj Rwic cwiPvwjZ nḥqḥQ Ges mswkøð ḥRjv cÖkvmK ḥh ḥhŠ_ Z`šI KḥiḥQ, WvUvḥeḥR Gmḥei gḥa` e`vcK cv_©K` cvIqv ḥMḥj ḥhŠ_ ḥfwiwdḥKkb KwgwU (JVC) wewfbæ WvUvḥeḥR cixýv wbixýv Kḥi Z...Zxq cḥyi mnvqZvq mḥiRwgḥb Z`šI cwiPvjv Kiḥe| Z`šIi djvdḥji wfwËḥZ (JVC) cÖvc` ḥhvM` e`w³ (Bwc) kbv³ I Zvi ýqýwZi cwigvb mycvwik Kiḥe| D³ mycvwiḥki wfwËḥZ evsjvḥk ḥijIḥq INGO Gi mnvqZvq cÖK...Z ýqýwZ I Zvi wecixḥZ cÖvc` wnmve Kiḥe|

ḥhŠ_ KwgwUi KvH© cwiwat

- INGO mkixḥi ýqýwZi cwigvb wba©vib Kḥi wW.wm Awdḥmi Zḥ`i msḥM msMwZ AvḥQ wKbv Zv wba©vib Kiḥe Ges AvBbMZ wfwËi Dci hvPvB evQvB Kḥi WvUv ḥeR %oZix Kiḥe|
- ýwZMȪ e`w³i Rwg, e`w³MZ Rwg, bv evsjvḥk ḥijIḥq Gi Rwgi Dci bv Lvm Rwgi Dci Zv wba©viY Kiḥe|
- ḥhŠ_ Z`šIi ci ýqýwZi cwigvb wba©viY Kḥi evḥRU ^Zix Kḥi cÖKí cwiPvjv Ges ḥWcywU Kwgkbvi Awdḥm ḥcÖiY Kiv|
- evsjvḥk ḥijIḥqi Rwgi Dci ḥh mKj Nievwo/`vcbv iwnqvḥQ Zvi evḥRU %oZix Kḥi cÖKí cwiPvjḥKi gvaḥḡg ḥWcywU Kwgkbvi Awdḥm Rvbvḥbv|
- AvLvDov-jvKmvG cÖKí ev`levqḥbi jḥy` Dcḥiv³ WvUv Ges Gi msḥM mswkøð mKj Z` cÖKí cwiPvjK eivei ḥcÖiY Kiḥe|

mḥḥi e`wj g~j` t

evsjvḥk ḥijIḥq Rwg Ges Nievwoi mḥ~Y© ýwZc~iY cÖ`vb Kiḥe| AwaMÖnḥYi AvIZvaxb RwgI mḥḥi PjwZ evRvi `i AbycvḥZ e`wj g~j` wba©viḥYi Rb` mḥ` g~j`vqb civgk©K KwgwU (PVAC) MVb Kiv nḥe| evsjvḥk ḥijIḥq KZ...©cyḥK Avn&evqK Kḥi mswkøð ḥRjv cÖkvmḥKi cÖwZwbwa, DcḥRjvi wbe©vwPZ cÖwZwbwa, mswkøð fzwg nyKzg`Lj Kg©KZ©v (LAO) I Ab`vb` m`mḥḥi wḥḥq e`wj g~j` wba©vib KwgwU MVb Kiv nḥe|

e`wj g~j` wba©vib KwgwU KvH©cwiwa t

- cÖKí ev-Íevq†bi mgq hvPvBK...Z Rwi†ci gva†g ýwZMÖ- Rwgi gvwjK†i eZ©gvb evRvi g~j wba©vib Kiv Ges mKj m~mM†bi ^vyi MÖnY Kiv|
- cÖKí ev-Íevq†bi mgq †h mKj ýwZMÖ- e~w³ gvwjK evsjv†k †ijI†q †_†K wjR wb†q†Q Ges cÖK...Z gvwjK bb A_ev miKvwi Rwgi Dci ^vcbv iwnqv†Q Zv†i evRvi g~j Dci wfwË K†i wba©vib Kiv Ges mK†ji ^vyi MÖnb Kiv|
- ev-ÍevqbKvix NGO cÖK†ii b~v Abyhvqx Rwi†ci gva†g ýwZMÖ- e~w³i ZvwjKv %oZix Kiv Ges cyb-Rwic K†i ZvwjKv Abyhvqx ^vyi Kiv |
- ev-ÍevqbKvix NGO PVAC wi†cvU© ^Zix Kivi c†i cÖKí cwiPvj†Ki wbKU †cÖiY Kiv|

P) ýwZMÖ-†i Rb Rb KwZcq ,iæZ;c~b© Z_`vejx t

- †WcywU Kwgkbvi Awdm †_†K AvBb Abyhvqx †M†RU cÖKvk bv nIqv ch©šI †Kvb e~w³/gvwjK ýwZ cyib cvevi Rb we†ewPZ n†e bv|
- fzwg AwaMÖnY cÖwµqv ev-Íevq†mi mgq hw` †Kvb ýwZMÖ- e~w³ `wjj cÖ`k©†bi gva†g wbeÜb wd †diZ PvB†Z cv†i|
- cÖ†Z`K ýwZMÖ- e~w³i Rb Qwe mn ID KvW© †`Iqv n†e cÖavb f~wg AwaMÖnY Kg©KZ©v evsjv†k †ijI†q cÖK†ii Rb| GB KvW© cÖ`k©†bi gva†g †h †Kvb ýwZMÖ- e~w³ Zvi `vve †ck Ki†Z cvi†e|
- ýwZMÖ- e~w³ ýwZc~i†bi wba©vwiZ UvKv cvIqvi Rb Rwgi ciPv, `wjj, nvjvbMv` LvRbv cwi†kv†ai `vwLjv, ev†Uvqviv/div†qR msMÖn Ki†Z n†e|
- ýwZc~i†bi UvKvi †PK Rgv †`evi Rb wba©vwiZ †Kvb e~vs†K GKwU mÂqx wnmve Lyj†Z n†e| evsjv†k †ijI†q KZ...©c†yi KvQ †_†K Aby`v†bi UvKvi †P†Ki gva†g cÖ`vb Kiv n†e Ges Zv GKbfv†e e~vsK wnmve Rgv w`†Z n†e|
- †h †Kvb e~w³ f~wg AwaMÖnY I cyb©evmb msµvšI †h †Kvb Z_` ev we-ÍvwiZ e~vL`vi Rb evsjv†k †ijI†q/ INGO wdi Awd†m †hvMv†hvM Kiv hv†e|

Q) ýwZc~iY I cyb©evmb msµvšI †gŠwjK cÖkævejx|

cÖkæ 1 t Avwg wK Avgvi emZevwo wKsev ^vcbv- †KvbwUi Rb ýwZc~iY cve ?

DËi t Avcwb cÖK†ii Øviv ýwZMÖ- evwo, AvswkK evwo A_ev Ab †Kvb ^vcbv (†`vKvb BZ`vw`) Rb e`jx g~j Abyhvqx ýwZc~iY cv†eb hv†Z gvwjK GB ýwZc~iY Øviv GKB Av†qi Ges GKB gv†bi Ab GKwU ^vcbv ^Zix Ki†Z cv†i|

cÖkæ 2 t Zvi A_© wK GB †h, Avgv†i GjvKvi †h †Kvb e~w³ GB ýwZc~iY A_ev c~b©evm†bi Rb `vve Ki†Z cvi†e ?

DËi t bv iaygVl ywZc~iYi Yi/c~b©evm†bi Rb̄ †hvM̄ ēw³ ywZc~iY /c~b©evmb cv†eb | g~jZt cÖKí GjvKvq emevmiZ †h mKj ēw³ cÖK†íi Kvi†b Zv†i m̄u` nvwi†q†Qb (gvwjK/fvovwUqv) Ges census Rix†c AŚÍ©fz³ n†q†Qb Zviv Ges hviv †Rjv cÖkvmK Awdm †_†K 3 aviv †bvWuk †c†q†Qb Ggb ēw³eM© ywZc~iY /cyb©evmb cv†eb| cyb©evmb cwiKíbvq D†jòwLZ KvU-Ad-†WU (cut-off-date) jvKmvG-KzWgjøvi Rb̄ 31†g 2013 mvj; KzWgjøvmvj`v b`xi Rb̄ 15 Ryb 2013 Ges mvj`v b`x-AvLvDovi Rb̄ 30 Ryb 2013 mvj Gi c†i GjvKvq AvMgbKvix †Kvb ēw³/A_ev Gi ci `ZixK...Z †Kvb `vcbv Rb̄ ywZc~iY/c~b©evmb mnvqZv cÖ`vb Kiv n†e bv|

cÖkæ 3 t cÖKí †_†K wPwYz Kivi ciciB wK Avgv†i†K Ni-evox/ `vcbv Z`vM Kiv RvqMv Lvwj K†i w`†Z n†e ?

DËi t bv | Avcbv†K Avcbvi Rwg/m̄u` BZ`vw`i ywZc~iY I c~b©evmb mnvqZv †`evi ciB iaygVl Avcbv†K Avcbvi RvqMv †_†K emZevwo/ `vcbv mwi†q wb†Z n†e| Avcbw ywZc~iY I c~b©evmb mnvqZv cvevi ci emZevwo/ `vcbv mwi†q †bevi Rb̄ 30 w`b mgq cv†eb| 30 w`†bi g†a` Avcbw Avcbvi emZevwo/ `vcbv mwi†q bv wb†j cÖK†íi cy †_†K †m,†jv mwi†q RvqMv Lvwj Kiv n†e

cÖkæ 4t Avgiv GB cÖK†íi c~b©evmb cwiKíbvq D†jòwLZ ywZc~iY Ges c~b©evmb cwjwm Abyhvqx hw` ywZc~iY /c~b©evmb mnvqZv bv cvB A_ev ywZc~iY / c~b©evmb mnvqZv msuvšÍ †Kvb mgm`vi wel†q Avgv†i wK Awf†hvM Kivi ygZv _vK†e ? hw` _v†K Zvn†j †Kv_vq Awf†hvM Kie ?

DËi t nu`v ywZMÖ` ēw³ ywZc~iY / c~b©evmb wel†q evsjv†k †ijl†q KZ...©cý ywZMÖ`†i Awf†hvM wbim†bi Rb̄ †Rjv kni wfwĚK gvV ch©v†qi Awd†mi c~b©evmb BDwbU (Resettlement Unit) Gi gva`†g GKwU Awf†hvM wbimb †K>`a `vcb Ki†e| Awf†hvM wbim†bi Rb̄ GKwU KwgwU _vK†e hvi bvg Awf†hvM wbimb KwgwU (GRC)& GB KwgwU†Z ywZMÖ` ēw³ Zv†i cÖwZwbwa evsjv†k †ijl†qi cÖwZwbwa Ges †ijl†q KZ©,,K g†bvxZ ev`ÍevqbKvix ms`vi cÖwZwbwa _vK†e| Avcbv†K ywZc~iY / c~b©evmb mnvqZvi wel†q gZwewbgq mfv, ēw³MZ †hvMv†hvM Ges wjwLZ c†Íi gva`†g Avcbvi AvBb Abyhvqx ywZc~iY / c~b©evmb mnvqZv cvevi wel†q Rvbv†bv n†e| ywZMÖ` ēw³ Zv†i Awf†hvM wbimb KwgwU†Z Dc`vcb Kivi Rb̄ ev`ÍevqbKvix ms`vq mnvqZv wb†Z cvi†e|

†Kvb ywZMÖ` ēw³ KZ©,,K `vwLjK...Z Awf†hvM wbimb KwgwU (GRC) Awf†hvM `vwL†ji 21 w`†bi wb̄æwjwLZ c×wZ Abymib K†i wbimb Ki†e|

ywZMÖ` ēw³†i Awf†hvM mg~n m`m` mwPe Awf†hvM wbimb KwgwU eivei `vwLj Ki†Z n†e hvi GKwU Kwc w`†Z n†e Awf†hvM wbimb KwgwUi AvnevqK eivei| GwU `vwLj Ki†Z n†e c~b©evmb cwiKíbv ev`ÍevqbKvix ms`vi gvV ch©v†qi Awd†m|

ywZMÖ` ēw³ KZ©,,K `vwLjK...Z Awf†hvM cvevi ci ev`ÍevqbKvix ms`vi cÖwZwbwa whwb Awf†hvM wbimb KwgwUi m`m` - wZwb Awf†hvM wbimbKvix KwgwUi (GRC) AvnevqK†K Awf†hvM kybvwb Rb̄ mswkøð

Dc†Rjvq (†hLvb †_†K Awf†hvMwU D†vwcZ n†q†Q) GKwU †bvwbv Av†qvRb Ki†Z Aby†iva Ki†eb|

Awf†hvM wbimb KwgwUi (GRC) Awf†hvM ch©v†jvPbv K†i GKwU ivq cÖ`vb Ki†e hv mswkøð Awf†hvM `vwLjKvix e`w³†K ev`†evqbKvix ms`vi (NGO) gva`†g Rvwb†q †`Iqv n†e|

Awf†hv†M hw` Ggb †Kvb welq _v†K †hwU wb@úwË Ki†Z Av`vj†Zi mnvqZv cÖ†qvRb n†e, †m †y†Í welqwU wb@úwËi Rb` Av`vj†Z cvVv†bv n†e|

Awf†hvM wbimbKvix KwgwU (GRC) ywZMÖ` e`w³i KvQ †_†K Awf†hvM cvevi 15 w`†bi g†a` Awf†hvM wb@úwË Ki†eb|

Awf†hvM kybvwbv PzovšÍ wm×v†šÍ weeibx c~b©evmb cÖwμqvq (Resettlement Process) AšÍ©f~³ K†i mswkøð Awf†hvMKvixi AvBwW KvW© Bmy`, ywZc~iY wbiæcb, gvwjKvbw wba©vib Ges ywZc~iY cÖ`vb Kiv n†e|

cÖkæ 6t cÖKí m᳚ú†K© Avil we`†vwiZ Z_` Rvb†Z Kvi mv†_ †hvMv†hvM Ki†Z cvwi ?

DËi t cÖKí m᳚ú†K© we`†vwiZ Z_` Rvb†Z A_ev c~b©evmb cwiKíbv m᳚ú†K© †Kvb wKQz Rvb†Z n†j cÖKí cwiPvjK eivei †hvM†hvM Ki†Z n†e|

R) ywZMÖ` e`w³`i c~b©evm†bi Rb` `vwqZ;t MbcÖRvZš¿x evsjv†`k miKv†ii cý †_†K evsjv†`k †ijl†qGB cÖK†ii c~b©evmb Kvh©μg ev`†evq†bi `vwqZi cvjb Ki†e| GB c~b©evmb Kvh©μg evsjv†`k †ijl†q AÍ cÖK†ii ZËjveav†b wb†qvwrZ civgk©†Ki (Supervision Consultant) gva`†g cwiPvjbv Ki†e Ges GKwU AwfÁ NGO Øviv ev`†evwqZ Ki†e| AÍ c~b©evmb Z_` mw᳚šwjZ cyw`†Kvi Z_`vejx evsjv†`k miKvi A_ev Gkxq Dbæqb e`vsK cwieZ©b/cwiea©†bi ygZv iv†L| GB cyw`†Kvi †Kvb cwieZ©b/cwiea©b Kiv n†j ywZMÖ` e`w³eM©†K h_vh_fv†e AeMZ Kiv n†e| GB c~b©evmb Z_` cyw`†Kv †aygvÍ AvLvDov-jvKmvG Wve&j jvBb cÖK†ii Rb` cÖ†hvR` n†e|

cÖKí m᳚ú†K© we`†vwiZ Z_`i Rb` A_evAvLvDov-jvKmvG Wve&j jvBb cÖK†ii c~b©evmb cwiKíbv m᳚ú†K© Rvbvi Rb` A_ev GB cÖK†ii c~b©evmb cwiKíbv †Kvb Kwc cvlqvi Rb` cÖKí cwiPvjK eivei †hvM†hvM Kiv †h†Z cv†i|

wVKvbv

cÖKí cwiPvjK
AvLvDov-jvKmvG Wvej jvBb cÖKí
evsjv†`k †ijl†q, †ij feb
16 Avãyj Mwb †ivW
XvKv-1000, evsjv†`k



in JV with



SMEC



Mobility
Networks
Logistics



Annex7: Gaps between GoB Laws and ADB/EIB Policies

Aspect	GoB 1982 Ordinance II and other applicable laws/Guidelines	ADB SPS 2009	EIB E&S Standard	Gaps between ADB SPS 2009, EIB E&S Standard and 1982 Ordinance	Safeguard measures to bridge the gaps between ADB SPS, EIB E&S Standard and 1982 Ordinance in this Project
Objectives					
1. Avoidance of involuntary resettlement	Avoidance of resettlement is not specifically mentioned in the 1982 Ordinance – focuses on mitigation than avoidance.	Avoid involuntary resettlement wherever possible	Avoid involuntary resettlement whenever feasible	Gaps with regard to this principle to avoid resettlement impact through alternative options.	Resettlement Plan (RP) adheres to this principle- i.e., avoid resettlement impacts where feasible.
2. Minimisation of involuntary resettlement	The law implicitly discourages unnecessary and excess land acquisition, as excess land remains idle and unused and lands acquired for one purpose cannot be used for a different purpose.	Minimise involuntary resettlement by exploring Project and design alternatives.	Minimise Project-induced resettlement by exploring alternative Project designs.	Section 3/under 1982 Ordinance requires notification only; no consultation is required.	<ul style="list-style-type: none"> - Minimise displacement of people as much as possible by exploring all viable design alternatives. - If unavoidable, provide for prompt payment of adequate compensation, - Provide replacement cost (for lost assets and income) and rehabilitation and livelihood assistance, towards better condition than before relocation for all displaced households regardless of title to land. - Land that remains unused should be returned to the original owner(s).
3. Mitigation of adverse social impacts	The mitigation measures are cash compensation only for lost assets. The complexities of resettlement is not addressed by the Ordinance	To enhance, or at least restore, the livelihoods of all affected persons in real terms relative to pre-project levels; and to improve the standards of living of the displaced poor and other vulnerable groups.	Respect right of affected people to property, housing with particular attention to vulnerable groups; Assist displaced persons to improve or at least restore their livelihoods.	Only cash-based compensation for acquired assets. The impacts on loss of houses and the need for resettlement are not considered.	Provision for replacement value for assets lost (i.e. structures, trees, etc.). Other resettlement benefits are to be provided. RP is to be disclosed to the community in Bengali version.
Core Principles					
1. Identification, assessment and addressing the potential social and economic impacts	The 1982 Ordinance requires preparation of a Land Acquisition Plan (LAP) for land acquisition (if	Screen the Project early on to identify past, present and future involuntary resettlement impacts	If involuntary resettlement is unavoidable, the client,	Impact assessments are typically done in the case of externally funded	RP requires identification of impacts caused by displacement whether or not through land

Aspect	GoB 1982 Ordinance II and other applicable laws/Guidelines	ADB SPS 2009	EIB E&S Standard	Gaps between ADB SPS 2009, EIB E&S Standard and 1982 Ordinance	Safeguard measures to bridge the gaps between ADB SPS, EIB E&S Standard and 1982 Ordinance in this Project
	<p>any) and compensation purposes. However GoB environmental rules/guidelines (1997) synchronise various applicable laws and policy frameworks of the country for early identification of impacts on biophysical, socioeconomic and cultural environment of a Project intervention and their mitigation. Requires the assessment of technical alternatives, including the no action alternative to minimise adverse environmental impacts, include impact on human health and safety.</p>	<p>and risks. Determine the scope of Resettlement Planning through a survey and/or census of displaced persons, including gender analysis, specifically related to resettlement impacts and risks.</p>	<p>with full involvement in the decision-making process of all stakeholders, and in particular the affected people, should adopt adequate steps to minimise and mitigate its adverse impacts from an early stage. Resettlement is a process to assist those displaced to replace their housing, assets, livelihoods, land, access to resources and services and to improve or at least restore their socioeconomic and cultural conditions to those levels existing prior to the Project.</p>	<p>Projects; otherwise, Project impacts on properties, livelihoods and employment, are discussed in RP and provide enough information to determine losses and basis for compensation. Existing national laws do not have provision for identification of indigenous people to recognise their particular problem and inconveniences due to a Project.</p>	<p>acquisition (maintaining the principle that lack of formal title to land should not be a bar to compensation and resettlement assistance), including number of affected persons. The RP also addresses indirect impacts.</p>

Aspect	GoB 1982 Ordinance II and other applicable laws/Guidelines	ADB SPS 2009	EIB E&S Standard	Gaps between ADB SPS 2009, EIB E&S Standard and 1982 Ordinance	Safeguard measures to bridge the gaps between ADB SPS, EIB E&S Standard and 1982 Ordinance in this Project
2. Preparation of mitigation plans for affected persons	<p>The Deputy Commissioners (DCs) have the mandate in their respective jurisdiction as per law to acquire land for any requiring person (public agency or private person). The requiring body requests the Deputy Commissioners for acquisition of land for their Project/scheme. DCs investigate physically the requirement of land and carry out joint verifications of assets and type of land for assessing quantity of losses (u/s 8(1) of the law). Affected titled holders receive the assessed value and 50% on that for compulsory acquisition</p> <p>Fair compensation is required for acquisition of land which is dependent on recorded data with relevant Government agencies (sub-registrar's office for land, PWD for structure, DAE for crops, DoF for trees, etc.). Affected owners have the right to appeal on acquisition or on the compensation amounts determined as per law.</p>	<p>Develop Resettlement Plan on the basis of assessment during Project processing, with the intent that plan will guide refinements of impact estimates and mitigating measures as Project parameters are finalised.</p>	<p>RAP should be developed to mitigate the negative impacts of resettlement and identify potential development benefits; assure that the rights and interests of Project-affected people are respected and protected, in particular those deemed vulnerable;</p>	<p>Existing law and methods of assessment do not ensure full replacement cost of property at current market price. The law does not consider resettlement or rehabilitation of affected persons or their loss of income or livelihood resources. "Market value" of property is often found low in respect of current market price, it can be raised, if appealed, by a maximum of 10 percent each time which in most case is not sufficient to match with real market price.</p>	<p>Resettlement Framework of the Project requires full census and/or updating, where possible, for up-to-date database. RPs will be developed on the updated survey data.</p> <p>Provide guidelines to ensure displaced persons and communities' compensation for lost assets at full replacement costs and other assistance to help them improve or at least restore their standard of living at pre-project level. Includes special attention to gender and preparation of gender action plan</p>
3. Consideration of alternative Project design	<p>Feasibility studies including social, political, cultural and environmental impact assessments, detailed engineering surveys as basis for acquisition of private property or</p>	<p>Explore viable alternative Project designs to avoid and/or minimise involuntary resettlement.</p>	<p>Project-induced involuntary resettlement should be avoided by analysing alternative Project designs and locations.</p>	<p>No specific laws for considering Project design to avoid or minimise involuntary resettlement. Feasibility study considers cost-</p>	<p>RP considers feasible alternative Project design to avoid or at least minimise physical or economic displacement, while balancing environmental, social, technical and financial costs and benefits.</p>

Aspect	GoB 1982 Ordinance II and other applicable laws/Guidelines	ADB SPS 2009	EIB E&S Standard	Gaps between ADB SPS 2009, EIB E&S Standard and 1982 Ordinance	Safeguard measures to bridge the gaps between ADB SPS, EIB E&S Standard and 1982 Ordinance in this Project
	rights.			benefit more from technical than socio-cultural considerations.	
4. Involvement and consultation with stakeholders	<p>The 1982 Ordinance have provisions (Section 3 and 3/2) to notify the owners of property to be acquired.</p> <p>Any party having any objections can appear to DC for a hearing with 15 days of notification.</p>	<p>Carry out meaningful consultations with affected persons, host communities, and concerned agencies/ Government organisations. Inform all displaced persons of their entitlements and resettlement options. Ensure their participation in planning, implementation and M&E of resettlement programmes. Pay particular attention to the needs of the vulnerable groups, especially those below poverty line, the landless, the elderly, women and children and indigenous people, and those without title to land, and ensure their participation in consultations. Establish a grievance redress mechanism to receive and facilitate resolution of the APs' concerns. Support the social and cultural institutions of displaced persons and their host population.</p>	<p>Opportunities for dialogue and consultation must be extended to the PAPs including host communities, executing agency, CBOs, NGOs, Govt. agencies of local and national level during implementation and monitoring of the resettlement process. Particular attention should be given to the women, vulnerable and marginalised groups; important to hold separate consultations with women only. There should have a grievance mechanism that is independent, free and in line with the EIB requirements. It should allow prompt addressing of specific concerns about compensation and relocation from the affected people and host communities and other directly involved entities.</p>	<p>There is no provision in the law for consulting the stakeholders but the land allocation committees at district, division and central Government level. People have limited scope to negotiate with the Government on the price of land, but have no right to refuse acquisition.</p>	<p>RP has provisions for community consultation and public disclosure of impacts as well as mitigation measures, including disclosure of Resettlement Plan. Further, grievances redress procedures involving cross-section of people, including representative of affected persons, are to be established for accountability and democratisation of the development process.</p>

Aspect	GoB 1982 Ordinance II and other applicable laws/Guidelines	ADB SPS 2009	EIB E&S Standard	Gaps between ADB SPS 2009, EIB E&S Standard and 1982 Ordinance	Safeguard measures to bridge the gaps between ADB SPS, EIB E&S Standard and 1982 Ordinance in this Project
5. Informing APs by disclosing RP (emphasising on mitigation measures)	The 1982 Ordinance requires a "notice" to be published at convenient places on or near the property in a prescribed form and manner stating that the property is proposed to be acquired (under section 3).	Disclose the Resettlement Plan and other relevant information in a form and language(s) accessible to key stakeholders, civil society, particularly affected groups and the general public.	RAP need to include measures to ensure that the displaced persons are informed about their options and rights pertaining to resettlement; effectively consulted on, offered choices among, and provided with technically and economically feasible resettlement alternatives which take into account the suggestions made by the affected community as much as possible;	Disclosure takes place in the case of donor-funded Projects.	RP requires disclosure of Draft RPs to the affected communities in a form or language(s) that are understandable to key stakeholders, civil society, particularly affected groups and the general public in a national workshop. Further, updated RPs will be disclosed based on material changes as a result of the concerns of affected families.
6. Supporting existing social and cultural institutions of the affected persons	No provision in the 1982 Ordinance.	Ensure that the existing social and cultural institutions are supported and used to the extent possible, including legal, policy and institutional framework of the country to the extent that the intent and spirit of the IR policy is maintained.	When possible, resettlement should also provide opportunities to affected and host communities to improve social and public infrastructure with the aim of contributing to the sustainable socio-economic development of their members.	No provision in any existing laws.	Following good practices in other resettlement Project i.e. Padma and Jamuna Bridge Projects, the RP has provisions to enhance carrying capacity of the host villages in post-relocation period.

Aspect	GoB 1982 Ordinance II and other applicable laws/Guidelines	ADB SPS 2009	EIB E&S Standard	Gaps between ADB SPS 2009, EIB E&S Standard and 1982 Ordinance	Safeguard measures to bridge the gaps between ADB SPS, EIB E&S Standard and 1982 Ordinance in this Project
7. Building capacity of the borrower (BR) on RP implementation	No provision in the 1982 Ordinance.	Assist in building capacity of EA on best practice on involuntary Resettlement Planning and implementation.	If vulnerable individuals or groups are identified, there should be screening to determine the need for technical assistance or capacity building for the borrower or others facilitating the effective management of risks falling under this Standard.	There is no law or directives on the supervision of the land acquisition process by Deputy Commissioner.	Resettlement supervision in the Akhaura-Laksam Rail Project will follow best practices of other similar type of resettlement Projects in the country. Mid-term review of resettlement performance and regular supervision of resettlement operations by the BR.
8. Social Assessment		The borrower/client will conduct socio-economic surveys and a census, with appropriate socioeconomic baseline data to identify all persons who will be displaced by the Project and to assess the Project's socioeconomic impacts on them. As part of the social impact assessment, the borrower will identify individuals and groups who may be differentially or disproportionately affected by the Project because of their disadvantaged or vulnerable status.	The borrower is required to carry out a census and a socio-economic baseline survey to establish the number of people to be displaced, livelihoods affected, and property to be compensated. The surveys should take into account persons affected through anticipated cumulative impacts of the resettlement. The census date is usually also a cut-off date for eligibility claims.	There is no provision in the law for conducting census or socio-economic surveys except video filming and joint verification of the property within the proposed right of way.	Census and Socioeconomic survey, consultation meetings with video filming of the alignment are mandatory.
9. Resettlement Plan		The borrower will prepare a Resettlement Plan, if the proposed Project, will have involuntary resettlement impacts. The objective of the	The Executing agency shall prepare RAP including consultation of APs, valuation of and compensation for lost	No provision in the national law for preparation of the Resettlement Plan	Resettlement Plan is prepared for the Project where there are land acquisition and involuntary resettlement impacts.

Aspect	GoB 1982 Ordinance II and other applicable laws/Guidelines	ADB SPS 2009	EIB E&S Standard	Gaps between ADB SPS 2009, EIB E&S Standard and 1982 Ordinance	Safeguard measures to bridge the gaps between ADB SPS, EIB E&S Standard and 1982 Ordinance in this Project
		Resettlement Plans will elaborate displaced persons entitlements, the income and livelihood restoration strategy, institutional arrangements, monitoring & reporting framework, budget and a time-bound implementation schedule.	assets and income, details of sustainable arrangement for improving and restoring livelihoods. It will also describe legal framework, grievance mechanism, implementation schedule, budgets, and arrangements for monitoring and evaluation.		
10. Monitoring	The 1982 Ordinance II has provision that the DC will monitor and submit a statement to the Government annually about the properties acquired for different requiring bodies and mode of utilisation of the land.	The borrower will monitor and measure the progress of implementation of the RP. For Projects with significant involuntary resettlement impacts, the borrower will retain qualified and experienced external experts or qualified agencies to verify the borrowers monitoring information. The borrower will prepare semi-annual monitoring reports that describe the progress of the implementation of the resettlement activities and any compliance issues and corrective actions.	The Executing agency shall setup necessary systems to monitor the implementation of a RAP on a regular basis and take corrective action as necessary. The implementation and effectiveness of the resettlement action plan shall be subject to monitoring and review by qualified resettlement specialists and/or other independent third parties as appropriate and commensurate to the scale and risks involved in the resettlement.	No provision in the national law for monitoring implementation of the RP	RP has provision for internal monitoring by BR and Supervision Consultants and external monitoring by an independent monitor during implementation period.

Aspect	GoB 1982 Ordinance II and other applicable laws/Guidelines	ADB SPS 2009	EIB E&S Standard	Gaps between ADB SPS 2009, EIB E&S Standard and 1982 Ordinance	Safeguard measures to bridge the gaps between ADB SPS, EIB E&S Standard and 1982 Ordinance in this Project
11. Evaluation	No provision for evaluations of the post-displaced lives of the affected households and communities			No provision in the national law for conducting evaluation of the RP implementation.	An independent reviewer (a senior level Resettlement Specialist) will conduct evaluation of the performance of resettlement operations as well as impacts of resettlement during and after implementation of Resettlement Plan to assess resettlement efficiency, effectiveness, impacts, and sustainability. The evaluations will reflect broadly on the success or weaknesses in RP implementation and “lessons learned.”

Annex 8 Property Valuation Advisory Committee

Background

The Akhaura-Laksam Double Track Rail Project (the Project) will be cofinanced by ADB, EIB, and the GoB. The safeguard policies of ADB and EIB require compensation payments to be made at replacement cost for property [this includes lands, structures, trees and crops, as defined under the *Acquisition and Requisition of Immoveable Property Ordinance II* (1982)] acquired for project construction purposes. This note further explains the concept of “replacement cost” and how it will be applied in this Project.

Overview

Experience with involuntary resettlement has shown that loss of property is often a major source of impoverishment. Mitigation of such impoverishment risks requires compensation at full replacement cost. However, the standards and valuation methods for properties vary across countries. For example, in the case of land, replacement cost is equivalent to “current market price” (CMP) land, plus any transaction costs such as preparation, transfer, registration stamps/fees, taxes and other costs in restoring such assets. Nonetheless, the calculation of replacement costs for land is often very complex due to varied physical terrain types, land use patterns, valuation methods, and the level of land market development across developing countries.

The Context and Current Practices

In Bangladesh, the statutory compensation standards are determined by the *Acquisition and Requisition of Immoveable Property Ordinance II* (1982), which requires payments by the Deputy Commissioners (DCs) of a legally recorded “market value” (Section 8/a) for acquired assets. In the case of land, the market value typically includes land price by average transacted value registered in the local sub-registry office during the 12 months prior to the date of notification under Section 3 of the LA Ordinance for lands of the same type and quality as those acquired, and a premium or “mark-up” of 50% for compulsory acquisition. However, a common practice is that people understate the value of their lands in formal records to be able to pay lower stamp duty and registration fees. In that situation, cash compensation for land under the law (CCL), including the premium, remains less than the true market price or replacement value. Consequently, affected families are often unable to replace their lost assets with CCL thus incur losses, possibly becoming impoverished or poorer.

The CMP is the price that the land might be expected to realise if sold in the open market by a willing seller to a willing buyer. However, the fair valuation holds true only in cases where (i) markets provide reliable information about prices, and (ii) comparable assets or substitutes are available for purchase. In Bangladesh, land markets are still relatively undeveloped in rural areas as those do not provide reliable information about prices. Therefore, it is important to clearly and explicitly (i) define replacement cost in the project context, (ii) provide more specific direction for valuation to determine the replacement costs, and (iii) set payments for land at replacement cost to be able to comply with donor safeguard requirements.

Valuation of structures is based primarily on the PWD (Public Works Department) manual/schedule of rates. When the acquisition of structures is notified, PWD, at the request of the DC concerned, prepares an assessment and recommends a unit price for compensation. The compensation also reflects a deduction for depreciation of the assessed structure. Within those parameters, the payments made are often inadequate for

construction of similar structures. Once compensation is paid, the structure is legally owned by the Government of Bangladesh.

Similar to the assessment of structures, when clearing trees for development purposes, the FD, at the request of the DC concerned, assesses the value of those trees based on such factors as species, age, and types of timber and fruit-bearing trees. In case of fruit-bearing or perennials, the loss of fruits is often not adequately considered. The assessment of standing crops is carried out following current valuation methods set by the District Agricultural Marketing Office.

Replacement Cost and Valuation

Replacement cost as the method of valuing assets is expected to replace the loss of property at current market value, or its nearest equivalent. The fundamental principle of replacement cost is that it should be set at a level that enables project-affected persons to be adequately compensated for acquired properties. In the Bangladesh context, replacement cost is equivalent to the Replacement Value (RV).

The RV for land is based on: (i) CMP, (ii) transaction costs (stamp duty, registration, titling, etc.); and (iii) an adjustment for price escalation, which is paid only in situations in which the payment of the CCL or RV has been delayed into a subsequent year, and is applicable only to the RV established by the Property Valuation Advisory Committees (PVACs), subject to a maximum of 15% increase per year until the RV is fully paid. As the CCL is a legally mandated payment by the DC, BR will be responsible for compensation payments representing the difference between CCL and the CMP determined by the PVACs, plus associated transaction costs, together with an annual adjustment for escalation, if applicable.

The RV for structures is based on: (i) value of materials; and (ii) depreciation. Those who lose structures will be entitled to compensation by GoB based on the PWD schedule of rates, together with reimbursement by BR for the depreciated amount assessed by PWD. They will also be allowed to take away any salvageable materials free of cost.

The RV for trees is based on (i) the value of the specific type of tree established by the FD; (ii) the value of fruits for fruit-bearing trees. Those who lose trees will not only be entitled to the value of the tree established by FD, but also be able to take the fruits and timber of that tree free of cost. The RV for standing crops is based on the CCL applied by the DC for the particular type of crop.

Formation and Functions of PVAC

Given that compensation levels are often inadequate in reflecting RVs, it is necessary to form Property Valuation Advisory Committees (PVACs) to (i) provide guidance for the valuation of properties at replacement cost, and (ii) recommend the replacement value to the Government of Bangladesh (GoB) for approval. The Secretary, Ministry of Railways (MOR) will authorise the formation of PVACs in each of the Upazillas covered by the Project.

The PVACs, which shall maintain proceedings of all their deliberations, shall comprise the following: (i) Head of RU of the Project/Chair (ii) Upazilla Chairman of the concern Upazilla–Member; (iii) ADC (Revenue) of the concern District - Member; Sub-divisional/Ex Engr. – PWD of the District; and Deputy Director (Resettlement) – Member-Secretary.

The CSC Resettlement Specialist will assist the PVACs by providing technical expertise in assessing the RVs for properties (land by type and *mouza*, structure by basic construction type, trees by broad species-type, and crops by type).

The PVACs will review and verify, as needed, through additional field level investigations, the replacement values and recommend for BR approval, the final RV for land by type in all

Upazillas in Comilla and Brahmanbaria Districts. The difference between CCL and RV will be paid by BR to the eligible persons (EPs) with the assistance of the INGO.

Schedule

The PVACs for all Upazillas will be gazetted by the MOR immediately after the approval of the Project by ADB and EIB. The PVACs will work almost in parallel so that the time gap between DC payments and top-ups are minimised as much as possible. The RU will assist the PVACs in the conduct of their functions and maintain all records available for review by ADB/EIB Missions and any external reviewers.

**Annex 9: Land Acquisition and Compensation Payment Procedure
For the Titled EPs**

The procedures of land acquisition and compensation payment to the titled EPs follow a step-wise process as follows:

- BR produces land acquisition proposal to DCs with Administrative Approval from the Ministry of Railway (MoR) on the acquisition.
- DCs carry out feasibility study of the acquisition and submit the land acquisition proposal with the feasibility report to the Ministry of Land (if the land is more than 16.67 acres) or to the Divisional Commissioner (if the land is less than 16.67 acres) for approval.
- Upon approval of the LAP from Ministry of Land (MoL) or from Divisional Commissioner, as the case may be, DC serves notice under section (u/s) 3 of the Acquisition and Requisition of Immovable Property Ordinance (ARIPO) 1982 to the recorded owner of the affected property for public appraisal.
- Acquiring Body (DC) and Requiring Body (here BR) representatives conduct joint verification of the affected property within 3 days of serving notice u/s 3 and wait 15 days to receive any objection from land owners.
- After that the DC serves notice u/s 6 for entertaining claims from the potential affected persons.
- On the basis of joint verification survey data DC writes letter to Public Works Department (PWD) with information of affected structures, list of trees to the Forest Department and type of crops to the Department of Agricultural Extension for valuation as per Government rules.
- DC also collects recorded land price from the Sub-registrar's office concerned for 12 months prior to the date of notice under section 3.
- After receiving rates from the PWD, Forest and Agriculture Department the DC prepares estimate adding 50% premium where applicable and send it to the RB for placement of fund within 60 days.
- The DC prepares award for compensation in the name of recorded owner.
- Upon placement of fund, the DC serves notice u/s 7 to the titled APs for receiving cash compensation under law (CCL) within 15 days from the date of issuing notice u/s 7.
- The affected people are noticed to produce record of rights to the property with updated tax receipt of land, declaration on non-judicial stamp, photograph etc. before Land Acquisition section of DC office with the claim.
- Upon fulfillment of the criteria of the DC office i.e. requisite papers and document the LA section disburse CCL in the office or at field level issuing prior notice to the APs.
- Local Government Institution representative identifies the affected people during receiving CCL.

- As per ARIPO 1982, DC pays compensation to the legal owner of the properties for land, structure, trees and crops.
- After receiving CCL from the LA office and obtaining clearance from the Treasury Section of the DC the entitled person (EP) deposits the CCL to his own bank account.
- One copy of the CCL will be submitted to the INGO office for additional payment of compensation as per RP.
- The INGO will devise ID number for the CCL holder and prepare entitled persons file and entailment card (EP & EC) for payment.
- The INGO will prepare ID card with photograph of the EP.
- The ID card will be jointly signed by the BR and INGO representative and photograph will be attested by the concerned UP Chairman/Mayor or Ward Councilor of the Municipality.
- The INGO will prepare necessary documents and papers (payment debit voucher, etc.) and submit to BR field office along with EP payment list (indent) and EP-EC.
- The BR field office will check and verify the list and other documents and send to PIU (PD office), and PIU will arrange preparation and distribution of compensation cheque through INGO.

Annex 10

Findings of the Rapid Assessment Survey – Summary

INTRODUCTION

The survey and objective

This brief report presents a summary of the findings of the rapid assessment carried out in Akhaura, Comilla and Laksam station area. The purpose was to explore the alternative rental options available for affected businesses and residences on BR land. The report analyses the findings within their overall socio-economic context, current income and future options.

Sample and responses

The target was to complete 100 randomly selected shops/business owners in and around the three (Akhaura, Comilla and Laksam) station areas. The study team interviewed 89 shops/business and household units (Akhaura – 23 (26%); Comilla – 48 (54%); and Laksam – 18 (20%) within the available time constraints. In addition, four FGDs were held. A separate report on FGDs is available.

FINDINGS - SUMMARY

Background and profiles

Of the 89 units interviewed, 87 (98%) are shops/businesses while only 2 (2%) units are business-cum-residences. Seventy-three (82%) have had their shops/businesses for over 5 years. In terms of their village homes, 53 (60%) are from the station areas/neighborhood; 22 (25%) are from the same district; and 14 (16%) are from other districts. Thirty-five (40%) of the 89 interviewed reported to have land and houses in their place of origins, in addition to the shops/businesses on BR land around the stations. Twenty-five (28%) respondents reported to have taken commercial lease of land from BR.

Status of ownership of shops and residential structures

Twenty-five (28%) own the shops/structures while the rest 64 (72%) units are on rental basis. With regard to living arrangements by the shop owners and tenants, 54 (61%) reported to have their own residence in town (this includes a large segment of the tenants); only 35 (39%) live on rented houses. The units rented are owned by non-relatives except for two respondents in Akhaura, who rented from relatives. Monthly rental paid are as follows: (i) 4 (11%) respondents pay BDT 751 to 1000; 2 (6%) from BDT 1001 to 1500; and 29 (83%) pay over BDT 1500 per month. Of the 2 business-cum-residences, one is owned and the other is rented (monthly rental over BDT1500).

Monthly Income from Business

Sixty-eight (76%) of the respondents have a monthly income of over BDT 10,000; 17 (19%) have incomes ranging from BDT 7501 to 10,000; and only 4 respondents have under BDT 7500 monthly income. Of the two shops-cum-residence owners, one has a monthly income of less than BDT 10,000 while the other has over BDT 10, 000. The shops around major stations such as Akhaura, Comilla and Laksam remain open 24 hours a day. As a result, monthly incomes of these shops are almost double than other similar type shops in the area.

Availability of alternative rent/accommodation

In response to question regarding alternative options to re-establish businesses, the following responses were provided: (i) look for alternative rental space – 10 (11%); (ii) lease private land to re-establish businesses – 7 (8%); (iii) move my business close by – 37 (42%); (iv) Not yet planned – 20 (22%); and (v) Others (“want to do business in the station area”) – 15 (17%).

When asked are there enough rental space or other alternative available for businesses like yours, 12 (13%) reported available but not affordable; 67 (75%) said not available, and 10 (11%) mentioned “don’t know.” With regard to private lands /space for renting, the responses

are as follows: available but not affordable - 38 (43%); not available – 35 (39%), and don't know – 16 (18%).

Help from INGO

The respondents were told that BR will hire an experienced INGO to assist in their relocation. Within this context, question was asked of the kind of help they would seek from the INGO? Eighteen (20%) want INGO help to get their compensation paid prior to relocation; and 71 (80%) wanted INGO help finding rental spaces.

ANALYSIS AND IMPLICATIONS

Rapid surveys are not necessarily the best of tools for such a critical assessment. However, given the time constraints, the survey has provided some feedback on several issues of interest dealing with relocation, housing, rental and re-establishment of businesses by the affected informal settlers in and around major stations.

The overall picture that emerges is that the affected shops and business owners on BR land are not necessarily very poor and vulnerable. This is evident from their socioeconomic background and incomes. First, 40% of those interviewed have land and houses in their village homes in addition to their shops and businesses on BR land. Second, 28% reported to have taken commercial lease of land from BR. Third, 28% own their shops and the rest 72% are on rental basis. Fourth, 61% of the shops and business owners (including those renting spaces) have their own residence in town and 39% live on rented houses with a large majority (83%) paying over BDT 1500 per month. Finally, the monthly reported incomes for 86% of the respondents are over BDT 10, 000, which is a fairly good income to put anyone above the nationally defined poverty line. In sum, for a large majority, the business on BR land is viewed as an opportunity free of any tangible costs.

With regard to availability of alternative space for renting for business and/or accommodation, the responses are “mixed” at best. The range of options reported and their distributions suggest that the people are still not sure and have not decided yet except that many would like to stay around the station areas. There are suggestions that spaces are available but not affordable or that alternative spaces are not available or did not look into it at all. The issue seems to appear more with rental space to re-establish business as most owners have already residences in the towns. This clearly indicates need for some support to find out alternative spaces for businesses. This has also been clearly stated by the respondents – i.e., 80% wanted INGO help finding rental space.

Thus, it is clear from the data that the “informal” settlers doing businesses on BR land are in most cases already well established “residents” in the local towns. In many cases, they are not “squatters” in any real sense. They have good incomes from the shops/businesses around station areas and live in the vicinity in their own residences. In view of the above findings, the existing entitlements in the RP for replacement costs for lost assets on BR land, cash for relocation, all additional grants – including livelihood training and support – and assistance by INGO for relocation and re-establishment of businesses appear adequate. For instance, provisions for rental assistance (under Entitlement Matrix 13) for residential and commercial structures (rented out) for three months (up to BDT 17,200) still covers the range as the reported rent as per the rapid assessment is around BDT 1500/month. Similarly, for rented-in tenants, if the provision is moved up to 3 months (against current provision for 1 month), the allocation of BDT 5800 is still okay. This is also true in the case of EM 12 (cash grant of BDT 10, 200 to employees/wage earners equivalent to 2 months). The provision for 2 months is considered sufficient for employees/wage earners to find alternative employment. In sum, there is no need for additional rental assistance or grant in addition to the current entitlements in the RP for loss of business and re-establishment of businesses and livelihoods. The data from the need assessment survey provide support to this assertion.

Annex 11: ToR for RP Implementing NGO

A. PURPOSE OF THE TOR

1. Bangladesh Railway (BR) intends to engage a NGO to implement the Resettlement Plan for the Akhaura- Laksam Double Track Project. The Terms of Reference (ToR) is prepared for the Implementing NGO (INGO) to be engaged in implementing the RP. The ToR includes the approach and methodology of activities to be performed by the INGO. The ToR also includes a guideline to plan, implement and evaluate the activities within the Resettlement Plan along with the technical resources to be required for this purpose.
2. To become eligible for this purpose, the INGO must be a Resettlement Implementing Organisation duly registered with the NGO Bureau and Ministry of Social Welfare, Government of Bangladesh, having the necessary expertise and experience in carrying out the implementation of the Resettlement Plan, and all other associated Resettlement activities to implement this ToR. The INGO in the process of RP implementation will carefully follow ADB/IEB Involuntary Resettlement Policy and Guidelines as well as the GoB 1982 Ordinance II.

B. INTRODUCTION TO THE PROJECT

3. The Akhaura-Laksam Double Track Project is an investment Project of the Government of the People's Republic of Bangladesh (GoB). Bangladesh Railway (BR) under the Ministry of Railways (MoR) is the executing agency (EA) of this Project. The Project is designed for developing Sub-Regional and Trans-Asian Railway (TAR) connectivity for developing as well as improving the communication system between and among the South Asian and other Asian countries with Bangladesh. The Project is jointly funded by ADB, EIB and the Government of Bangladesh.
4. This ToR is implementation of the RP for the Project. It covers the administrative areas of Akahura and Quasba Upazillas of Brahmanbaria District; and Brahman Para, Burichang, Comilla Sadar North and South, and Laksam Upazillas of Comilla District. Total length of this strip is 72 km with 40 m of width where BR has already has 244.75 ha of land in the existing track, and only 58.43 ha of land will be required as fresh acquisition. The Project is divided into three sections:
 - a. Laksam – Comilla
 - b. Comilla – Salda Nadi
 - c. Salda Nadi – Akhaura

C. PROJECT IMPACTS

5. According to the census and IoL survey data, 2180 affected entities incur different types of losses. The disaggregated results identified that the household losing agricultural land only are 701, losing residential and other structures are 882, losing commercial structures only are 419, losing residential cum commercial structures are 101, losing trees only are 9, and losing fish ground only are 4. In total 721 employees of business structures will lose their jobs. There are 59 affected PCRs/CPRs also. A large number of those affected are shops/businesses and residential structures on BR land along the alignment and particularly near major stations like Akhaura, Comilla, and Laksam.

D. LAND ACQUISITION AND RESETTLEMENT POLICIES

1. Legal Framework of the Government of Bangladesh

6. Current legislation governing land acquisition in Bangladesh is the Acquisition and Requisition of Immovable Property Ordinance (Ordinance II) of 1982 (hereafter 1982

Ordinance). The 1982 Ordinance requires that compensation be paid for land and assets permanently acquired (including standing crops, trees, houses); any other damage caused by such acquisition.

7. The Deputy Commissioner (DC) determines the market price of assets based on the legislative procedures and in addition to that pays an additional 50 percent on the assessed market value established by DCs. The 1994 amendment made provisions for payment of crop-compensation to tenant cultivators. The Ordinance does not cover Project-affected persons without title to land or ownership record, such as informal settlers/squatters, occupiers, and informal tenants and lease-holders (without registration document) and does not ensure replacement market value of the property acquired.
8. The 1982 Ordinance has no provision for providing resettlement assistance and transitional allowances for restoration of livelihoods of the non-titled affected persons. The Ordinance has been applied for this Project for land acquisition; however, displaced persons, irrespective of their title will be assisted under resettlement framework, on co-financiers safeguard policies on involuntary resettlement.

2. ADB/EIB Safeguards Systems

9. Both ADB and EIB policies recognise and addresses the resettlement and rehabilitation (R&R) impacts of all the affected persons (APs) irrespective of their titles and requires preparation of RP in every instance where involuntary resettlement occurs. The policy requirements of both ADB/EIB are:
 - i. avoid or minimise impacts where possible i.e. explore viable alternative Project designs to avoid and/or minimise involuntary resettlement;
 - ii. carry out meaningful consultations with affected persons, host communities, and concerned agencies/organisations in Project planning and implementation;
 - iii. payments of compensation for acquired assets at the replacement value;
 - iv. enhance, or at least restore, the livelihoods of all affected persons in real terms relative to pre-project levels; and to improve the standards of living of the displaced poor and other vulnerable groups;
 - v. planning through a survey and/or census of displaced persons, including gender analysis, specifically related to resettlement impacts and risks;
 - vi. inform all displaced persons of their entitlements and resettlement options. Ensure their participation in planning, implementation and M&E of resettlement programmes;
 - vii. pay particular attention to the needs of the vulnerable groups, especially those below poverty line, the landless, the elderly, women and children and indigenous people, and those without title to land, and ensure their participation in consultations;
 - viii. establish a grievance redress mechanism to receive and facilitate resolution of the APs concerns;
 - ix. support the social and cultural institutions of displaced persons and their host population;
 - x. resettlement assistance to displaced persons, including non-titled persons in urban and rural areas
 - xi. socio-economic surveys and a census are to be conducted, with appropriate socio-economic baseline data to identify all persons who will be displaced by the Project and to assess the Project's socio-economic impacts on them;

- xii. the social impact assessment will identify individuals and groups who may be differentially or disproportionately affected by the Project because of their disadvantaged or vulnerable status;
- xiii. Resettlement Plans will elaborate displaced persons entitlements, the income and livelihood restoration strategy, institutional arrangements, monitoring & reporting framework, budget and a time-bound implementation schedule; and
- xiv. disclose the Resettlement Plan and other relevant information in a form and language(s) accessible to key stakeholders, civil society, particularly affected groups and the general public.

3. Resettlement Principles Adopted by the Project

10. In view of the above legal framework of GoB as well as ADB/EIB Policies, the resettlement principles and guidelines adopted in this Project are:

- i) the land acquisition and resettlement impacts on persons affected by the Project would be avoided or minimised as much as possible through alternative design options;
- ii) where the negative impacts are unavoidable, the persons affected by the Project will be identified and assisted in improving or regaining their standard of living;
- iii) information related to the preparation and implementation of Resettlement Plan will be disclosed to all stakeholders and people's participation will be ensured in planning and implementation;
- iv) additional support over and above the cash compensation under law (CCL) will be extended for ensuring the replacement market value of the affected property. The affected persons (APs) who do not own land or other property, but have economic interests or lose their livelihoods will be assisted as per the broad principles described in this document;
- v) before taking possession of the acquired lands and property or dispossession of structure/assets on right-of-way (RoW), compensation and resettlement assistance will be paid in accordance with the provisions of the 1982 Ordinance as described in this document;
- vi) an entitlement matrix for different types of losses and dislocation experienced by different categories of people due to the Project has been prepared. The entitlement matrix covers all affected persons irrespective of titles and as identified prior to "cut-off date" by the survey/census used in this Project.
- vii) in the case of land acquisition, the date of notification for acquisition has been treated as the cut-off date. For non-titleholders such as informal settlers/squatters the date of census mentioned above. Any encroacher or squatter moving in to the Project areas after the cut-off date will not be entitled to any assistance;
- viii) an appropriate grievance redress mechanism has been established to ensure speedy resolution of disputes;
- ix) all activities related to Resettlement Planning, implementation, and monitoring would ensure peoples participation including women and other vulnerable groups. Consultations with the APs will continue during the implementation of resettlement and rehabilitation works.
- x) all affected households and persons, as per the above principles, will be entitled to a combined compensation and resettlement assistance depending on the nature of ownership rights to the assets likely to be dispossessed from and socio-economic vulnerability of the affected persons.

E. MITIGATION OF ADVERSE IMPACT

11. As per the census survey, the Project will have substantial resettlement impacts. The compensation entitled for the loss of land and structures at replacement value, shifting and reconstruction assistance, and income restoration assistances are detailed in the entitlement matrix of the RP. Special support for affected people belonging to vulnerable groups, e.g., poor and women-headed households, households having handicapped people are included in the Resettlement Plan.
12. The APs will be entitled to-
 - compensation for the loss of land, crops/ trees at their market value;
 - compensation for structures (residential/ commercial/community) and other immovable assets at their replacement market value;
 - assistance for loss of business/ wage income;
 - assistance for shifting and reconstruction,
 - assistance for housing and rental and
 - rebuilding and/ or restoration of community resources/facilities.
13. This will ensure that persons affected by land acquisition or dispossession of their physical assets – whether titled or non-titled – will be eligible for appropriate compensation and or resettlement assistance. Persons having no legal title but using the land under acquisition, if vacated for the Project purposes, would be provided with compensation and resettlement assistance for structures and shifting/reconstruction allowances.
14. Households having customary rights to land and physical assets acquired – for instance, renters, sharecroppers, any kind of formal or informal tenancy contracts are also covered under the RP resettlement framework. The people involuntarily displaced from homes, assets, or income sources as well as non-titled people affected by the Project will receive priority access to these livelihood regeneration measures. The resettlement activities of the Project will be carried out in consultation with the APs and all efforts will be made to minimise disruption during implementation. AP preferences will be taken into account in relocating and resettling the affected persons.
15. A summary entitlement matrix has been prepared on the basis of currently known impacts of the Project. Census surveys conducted earlier identified the level of impact. The matrix shows the entitlements for each type of losses and dislocation. In case additional impacts are identified during implementation, the entitlement matrix will be revised through inclusion of compensation and assistance for the additional impacts as per the resettlement policy framework of the Project.

F. OBJECTIVE OF INVOLVING INGO

16. The primary objective of involving an Implementing NGO by BR is to carry out implementation activities and strengthening of delivery capabilities of the employer at the field level to implement the RP. The INGO will build up a team of trained field workers to provide necessary institutional support to the employer in identifying, informing and mobilising all APs during the RP implementation. They will ensure that all eligible APs receive their respective entitlement and can resettle properly in terms of acquiring/replacing homestead, agricultural land and other properties. INGO will coordinate with the Employer, Deputy Commissioners and Supervision Consultant on a regular basis to discuss progress and constraints in RP implementation. In case of rising

any critical issue not covered by the provision of the RP, the INGO can make necessary recommendations consulting with different committee (PVAC, RAC, GRC and JVC) members to solve it.

G. SCOPE OF WORK AND RESPONSIBILITIES

17. The responsibility for the effective, timely and efficient execution of the resettlement activities will lie with the Implementing NGO. The INGO will be responsible to the Project Director for payment of entitlement and relocation of the APs based on Cash Compensation under Law (CCL) would be made by concerned DCs within short period of time of signing the contract. The general scope of work for the selected INGO will include:

Logistics:

- Recruitment, deployment and training of the HQ and field staff;
- Setting of office, equipment and implementation tools

Consultations of Affected People

- Information and communications campaign;

Support in compensation payments and resettlement benefits:

- Carry out additional census and IOL, if required for verification;
- Identification of entitled persons (EPs);
- Preparation of EP file, preparation of entitlement card, preparation of payment statement;
- Assist in collecting CCL;
- Computerisation of DC data (calculation sheet, DC Award, share determination);
- Preparation of supplementary LAP during implementation for any “left out” land/plots or disputed area required for Project implementation;
- Disbursement of resettlement benefits;

Assistance in securing housing

- Support APs in the search for alternative land and/or housing to buy or rent by (i) conduct a survey of rental spaces in urban areas and plots of land to buy or rent in rural areas with of contacts (ii) assisting APs with documentation and negotiation;

Other assistance

- Support APs in re-titling
- Assist APs in moving private graves (if requested by the affected households)

Participation in Grievance Redress Committee (GRC):

- participation in grievance redress committee (GRC);

Monitoring of RP implementation

- Preparation of monitoring and supervision reports to EA as agreed in the contract.

Carrying out specific tasks related to project-related communities awareness (beyond RP implementation)

- Carry-out awareness and information sessions on STD transmission, trafficking and female passenger security and safe mobility for communities along the corridor and targeted railway stations.
18. The general tasks and responsibilities for the selected INGO in three consecutive stages of the process for RP implementation; preparatory stage, relocation stage and rehabilitation stage will be as follows:
- 1. Preparatory Stage**
19. **Carry out a census or verify IOL:** the INGO will carry out, where needed, additional census and/or verify existing IOL for compensation purposes. In case new areas are to be acquired, the NGO will have to carry out census for additional areas.
20. **Carry out survey of rental spaces in urban areas and plots/space availability in rural areas:** The INGO will conduct a survey and provide affected households with a list of available plots, structures and spaces with their contact information for rent or purchase for residential or commercial purposes along the alignment. The focus will be primarily on identifying rental space availability in urban areas such as Akhaura, Comilla and Laksam, where the offer tends to be more limited. The INGO will also assist AHs in negotiation and preparing the documentation to secure rent or purchase space/plot. All households losing land, residential and commercial structures, whether titled or non-titled, as well as tenants will be eligible to this assistance.
21. **Creation of inventory of losses (IOL):**
- (i) Collection and computerisation of Land Acquisition (LA), joint verification data, payment of cash compensation under law data and resettlement benefit payment data, and reconciliation of all these;
 - (ii) Creation of an electronic database of inventory of losses and dislocations
22. **Preparation/updating of EP file:** Prepare the entitled person files bringing together all her/his losses or update on a regular basis.
23. **Preparation/updating of entitlement card:** Prepare or update 'entitlement card' for the individual EPs as per their types of losses and the amount of compensation due for each types of losses from legal title and the amount of Resettlement Benefit to be paid by BR.
24. **Information campaign:** Design, plan and implement an information campaign in the Project affected areas to ensure Affected Persons (APs) are aware of their entitlements and assistance measures and how to avail them. Also explain the additional assistance measures provided to them: (i) assistance in securing housing/plot/rent; (ii) livelihood restoration programme; (iii) basic personal finance trainings. The campaign would include activities such as translating the information booklet in Bengali distributing information booklets, leaflets, notices among the APs, carrying out public consulting meeting, public announcements and any other measures necessary to provide information to all APs in the Project area. The campaign should also inform APs on the Grievance Redress Mechanism and its procedures.
25. **Information dissemination and feedback:** Assist BR and the local representatives in organising consultation and recording the outcome of the meetings. Ensure dissemination of information on the Project and resettlement policy to the Project-

affected persons and others (community groups, local administration, etc.) who are instrumental in effective and transparent implementation of the RPs.

26. **Support BR in the establishment of the Grievance Redress Committee (GRC):** The INGO should support BR in setting up the GRC and provide advice to ensure its smooth implementation.

27. **Prepare draft Terms of Reference for NGO for Income Generation and Livelihood Restoration Programme (ILRP) and Capacity Building for Executing Agency:** The INGO shall, within 4 weeks of Commencement of the services, prepare draft Terms of Reference for an NGO to be appointed for arranging Income Generating and Livelihood Restoration (ILRP) Programme training, and for capacity building for the Executing Agency. The Terms of Reference shall include, but not be limited, to the following:

- **Livelihood Programme and other training activities**

Preparing and implementing the Livelihood Restoration Programme (LRP). This programme is designed for vulnerable households and households who will be losing 10% or more of their land. Activities involves: (i) conducting an assessment of trades and skills improvement interests among eligible participants to the program; (ii) based on this assessment design a program that includes the following activities: a- designing training sessions on skills enhancement in key trades as identified in the assessment; b - support participants in elaborating business plans. Only one member of eligible household can participate. The NGO should ensure that 30% of participants are women.

Prepare training on basic personal finance for all affected households who wish to participate.

- **Prepare activities under the livelihood restoration trainings:** The RP plans for the setting up of a livelihood restoration program for the benefit of vulnerable households as well as households losing more than 10% of their land. Only one member per eligible household can participate to the program. In order to target livelihood activities to the need of this group of AP, the NGO will carry out a survey among eligible AP to assess the skill needs and define the activities that should be conducted under the programme.
- **Conduct livelihood restoration training:** Conduct livelihood restoration activities and basic financial management training under the program. Trainings on trade could include: poultry and livestock farming, fattening cows, sewing, vegetable cultivation, fish cultivation, computer operation, and workshop mechanic. Assist participants in elaborating business plan. The trained households would also be provided with seed money for setting up their own small enterprises.
- **Conduct basic personal finance training:** Conduct basic trainings on personal finance for EPs interested in attending.
- **Capacity Building for Executing Agency:** Conduct basic capacity building training in social safeguard implementation for nominated members of the Executing Agency.

The INGO will prepare the draft Terms of Reference for the NGO, and will submit this to BR for review and comment, after which the Terms of Reference will be finalized.

2. Implementation Stage

28. **Identification of entitled persons (EPs) and issuance of ID card:** Assist BR field personnel in identifying and issuing ID cards to the entitled persons identified as per Resettlement Framework (RF) duly certified by the UP members or ward councilor.
29. **Preparation/updating of payment statement:** Prepare and/or update payment statements for individual EPs as per their types of losses and the amount of compensation due for each type of losses from legal title and the amount of resettlement benefit paid by BR.
30. **Disbursement of resettlement benefit:** Process payment of additional benefits based on the price approved by MoR following recommendation of PVAC and ensures that all resettlement benefits are paid accordingly.
31. **Participation in Grievance Redress Committee (GRC):** Support the establishment of the grievance redress mechanism. Build personal rapport and confidence with the Affected Persons (APs) and ensure that they are fully aware of the grievance redress procedure and the process of bringing their complaints to the GRCs. Investigate the veracity of the complaints and try to settle them amicably, fairly and transparently before they go to the redress committee or the courts of law. Assist GRC in settling the dispute and prepare minutes of the GRC meetings and communicate the decisions to the parties involved.
32. **Assistance to EPs in the process of resettlement:** The EPs and their losses will be identified and recorded in EP file. The EPs will be informed of the resettlement benefits adequately. Payment of entitlement will be processed and assisted in collection of those. They should be guided in relocating and investing the compensation and resettlement benefit in an appropriate manner.
33. **Assist AH losing their land in re-titling:** Assist all households losing part of their land in re-titling their asset.
34. **Post list of available plots/structures/rental spaces and assist EPs in negotiation and documentation process:** Disseminate information about available plots, structures, spaces to rent or purchase to eligible affected households (i.e. all households losing a plot of land, households losing residential or commercial structure whether titled or non-titled, renters losing a homestead or a business rental space).

3. Monitoring and Evaluation Stage

35. **Monitoring tools for implementation progress: Prepare** monitoring tools covering RP implementation issues as follows to monitor the progress:
- Land Acquisition (LA) progress;
 - LA compensation payment (CCL) progress;
 - Compensation payments (BR) progress;
 - Preparation and distribution of Bengali version of brochures and booklets/leaflets; and
 - Awareness level of the stakeholders including the Aps by different awareness programmes.
36. **Monitoring and supervision:** Generate progress reports for real-time monitoring of RP implementation progress using user-friendly menu driven software. The software will be simultaneously operated by the RU, INGO, the construction supervision contractor as well as by BR so that all the organisations are aware of the progress and problems instantly. Monitoring and supervision will include the following:
- Implementation progress;
 - Utilisation of manpower input;

- Internal coordination meetings; and
- Meeting with client and INGO.

37. **Progress Reporting:** The RP requires that all Eps are paid the stipulated compensations/entitlements before they are evicted from the properties and/or construction work begins. The INGO will provide BR monthly report on the progress in RP implementation, including any issue that might be hindering progress, separately for each civil works contract. The INGO will design tabular and other formats appropriate for reporting on the above information. To the extent possible, the Tables will have to be pre-programmed in the menu-driven MIS and the quantitative reports will have to be generated directly. The report will contain the following together with the progress reporting:

- A clear and complete account of work performed in each Project component;
- Work planned for the next reporting period;
- Status of funding and expenditure;
- Identification of any problems encountered or anticipated that would affect the completion of the Project within the time and money constraints set forth in the agreement, together with recommended solution to such problems.

38. Technical services: Prepare software for reconciliation of data bases, create database, prepare software for EP file and EC or their updating, calculating and processing payment, progress and performance and participatory monitoring. In this regard a computerised Management Information System (MIS) will be developed by the INGO for use by BR and ADB Review Missions.

4. **Other activities outside the RP implementation: Public Awareness on Health and Social risks and impacts associated with railway upgrading**

39. The INGO will be responsible for carrying-out Public Awareness on Health and Social risks and impacts associated with railway upgrading the area of influence of the project (which goes beyond people affected by resettlement activities). These activities go beyond the scope of the RP implementation. They include:

- Conduct at least 10 STD and human-trafficking gender segregated awareness sessions as well as sessions on female passenger safe mobility and security. The target is to have at least 500 community members (with 40% women) living around the railway lines participate in Public Awareness Campaigns.
- At least 20 STD and human trafficking preventative awareness billboards and signs are set up in strategic places along the railway corridors during and after construction

H. RP IMPLEMENTATION PERIOD

40. Implementation of the RP will begin prior to the commencement of construction/engineering works. A total of 54 months is planned for the implementation of RP. The implementation work is scheduled to start from September 2014 and will continue till the end July 2018.

I. ACTIVITY SCHEDULE FOR INGO

41. The INGO will be engaged by the executing agency (EA) for a period of 54 months from the date of commencement of service. The selected INGO will assist EA in implementing the tasks set out in Table 1. Using the estimated man-months (Table 2) the INGO should

show the duration of their services and total time in weeks as per requirement of the services.

Table 2 – Activity schedule of INGO for implementation of RP

Sl. No.	Activities	Duration	Total Time (weeks)
1	Recruitment, training and Assist in collecting CCL deployment		
2	Census/Additional LAP, if needed		
3	Information campaign		
4	Assist APs in Relocation		
5	Identification of EPs		
6	Technical services		
7	Preparation of EP file		
8	Preparation of EC		
9	Preparation of Payment statement		
10	Payment of Resettlement Benefit		
11	Participate in GRCs		
12	Support APs in search of alternative land and/or housing		
13	Awareness and information sessions on STI, HIV/AIDS and trafficking of women and children		
14	Assist EPs in the Process of Resettlement		
15	Monitoring and Supervision		
16	Implementation of HIV/AIDS, trafficking and health campaign		

J. SUPPORT TO BE PROVIDED BY THE EA

42. The implementing NGO will be provided with the Resettlement Plan, and a map showing locations of Project and mouza maps.

K. ACCOUNTS AND RECORDS

43. The INGO shall keep accurate and systematic accounts and records in respect of the services in such form and detail as are customary in its profession and sufficient to establish accurately that the remuneration and reimbursable out-of-pocket expenses have been duly incurred. The INGO shall permit duly authorised representatives of the Client, to inspect and make an audit of all such documents, accounts and records in connection with payments made in accordance with this contract.

L. OWNERSHIP OF DOCUMENTS AND EQUIPMENT

44. All reports, documents, correspondence, draft publications, maps, drawings, notes, specifications, statistics, work product in any form and, technical data compiled or prepared by the INGO and communicated to the Client in performing the services (in electronic form or otherwise and including computer-disks comprising data) shall be the sole and exclusive property of the client, and may be made available to the general public at its sole discretion. The INGO may take copies of such documents and data for purpose of use related to the services under terms and conditions acceptable to the client but shall not use the same for any purpose unrelated to the services without the prior written approval of the client. All computer programmes developed by the INGO under this contract shall be the sole and exclusive property of the client; provided,

however, that the INGO may use such programmes for their own use with prior written approval of the client.

45. Equipment, and materials furnished to the INGO by the client, or purchased by the INGO wholly or partly with funds supplied or reimbursed by the Client hereunder, shall be the property of the client. Equipment or materials brought into by the INGO and the personnel and used either for the Project or personal use shall remain the property of the INGO or the personnel concerned, as applicable.

M. MONITORING AND EVALUATION OF INGO WORK

46. In order to monitor progress of INGO work in RP implementation, an appropriate monitoring format should be prepared with score/weight against each activities and sub-activities. User-friendly menu driven software should be used to generate progress reports for monitoring the progress regularly. The software will be simultaneously operated by the RU and INGO and the construction supervision consultant so that all the organisations are aware of the progress without delay.
47. Proper orientation to the BR staff members is to be given so that they can supervise the INGO activity appropriately from the very beginning and operate the menu-driven MIS to remain updated about the progress and problem. CCL payment records should be collected from DC office regularly and be compared with the payment data of the INGO so that the progress achieved, mistakes made, if any by the stakeholders in the process of RP implementation are checked and verified instantly. Before making payment of entitlement, land schedule and census data will be compared with the payable amount, to avoid mistakes or fraud.
48. Criteria for measuring performance of INGO staff: There are number of actions needed in collecting CCL and grants. The INGO operatives will investigate the steps completed so far in collecting compensation for a particular plot. Data collected through Focus Group Discussions in this connection will be processed in a computerised system to monitor the progress in CCL and grant collection by the EPs. Performance evaluation of the INGO operatives, especially the field staff will be judged by that progress. Production and application of RP implementation tools, payment of grants and resettlement of APs should also be the basis for calculating INGO performance.
49. The INGO will develop monthly progress reporting format as per the requirement of the ADB and RHD. Based on the quantitative reports generated through the above-mentioned computerised system monthly progress report by INGO will be prepared and submitted to the RU and BR. The INGO will ensure the following issues in implementation of the RPs in addition to the above.

N. COORDINATION

50. The INGO will meet regularly with the BR to discuss progress and constraints on activities during the previous month. Actions to be taken and the key actors for the tasks concerned will be identified as tasks assigned from respective agencies. In case any items are not covered by the RP, the coordination meeting should come up with recommendations, which should be approved and implemented through executive order of the BR.
51. Payment of service charges: Bills for the NGO services will be paid as per the progress achieved during the preceding month

O. CRITERIA FOR INGO SELECTION

52. The INGO to be selected must have proven experience in following tasks of Resettlement Planning and implementation:

- (i) The INGO shall have the demonstrated capacity to mobilise the required trained and experienced field staff.
- (ii) The INGO shall have the experience in implementation of large Resettlement Plan like the present Project.
- (iii) INGO must have at least ten years of working experience in the implementation of resettlement and land acquisition under externally funded development programme.
- (iv) The INGO must be registered under the Social Welfare Department or under NGO Affairs Bureau.
- (v) The INGO must present certificate/s from the concerned Government department/agency to verify its satisfactory performance in resettlement social/census surveys, planning and implementation of Resettlement Plan, monitoring and evaluation through effective management information systems and preparation of analytical reports that meet the standards of co-financiers.
- (vi) The INGO shall have to present audit report for the past three years.

P. STAFFING

53. The INGO must be able to present evidence of sufficient experienced and trained qualified manpower to be mobilised to this end. The INGO shall have to provide staff input to carry out the works under this Terms of Reference. The man-months and designation of the staff shall have to be as stated in Table 5. The INGO should show the duration of their services and limit as per requirement in consultation with the civil works contract. If settlement of legal issues on land acquisition requires longer time, the INGO may have to demobilise for a period as per the request from the executing agency in writing.

Table 5: - Man-month and Designation of the Staff

Item No.	Position	Number of staff	Estimated man-month
A. Professional Staff			
1	Team Leader (Senior Resettlement specialist)	1	51
2	Deputy Team Leader (Resettlement expert)	2	102
3	LA Advisor	1	18
4	Social development specialist	1	24
5	Women in development specialist/gender specialist	1	18
6	MIS specialist	1	24
7	Rental/land market research analyst	1	10
8	Legal Advisor	1	6
9	Personal finance trainer	1	12
Sub-total		10	305
B. Office Support Staff			
1	Database manager	1	51
2	Accountant	1	51

Item No.	Position	Number of staff	Estimated man-month
3	Computer operator	2	102
4	Messenger	4	204
Sub-total		8	408
C. Field Support Staff			
1	Area Manager (one for each District)	2	102
2	Supervisor	4	204
3	Field accountant	2	102
4	Land surveyor	1	18
5	Resettlement worker	30	1530
6	Messenger	2	102
Sub Total		41	2058
TOTAL		59	2771

Q. QUALIFICATIONS AND EXPERIENCE OF KEY STAFF

54. Table 6 presents a general description of key staff including qualification and minimum required experience.

Table 6: - Qualification of the Key Staff and Minimum Required Experience

Position	Academic qualifications	Minimum years of experience in similar position		Specific Experience
		Resettlement	General	
Team Leader (Resettlement Specialist)	MSc/MSS/MA/B Sc Engineering	5	10	Experience in planning and implementing resettlement programme and in (i) leading and supervising multidisciplinary teams engaged in socioeconomic development activities; (ii) multidisciplinary action research/surveys; and thorough knowledge of (iii) Bangladesh land administration system and land acquisition laws; (iv) process and functionaries involved in land administration and acquisition; (v) report writing capability; and ability to demonstrate personal integrity and create a transparent and accountable work environment.
Deputy Team Leader (Resettlement Expert)	MSc/MSS/MA	3	5	Experience in (i) leading and supervising multidisciplinary teams engaged in socioeconomic development activities ; (ii) ability to conduct methods; and thorough knowledge of (iii) Bangladesh land administration system and land acquisition laws – specifically the property valuation process; (iv) the process and functionaries involved in land administration and acquisition; and (v) report writing capability;
Land Acquisition Specialist	MSS/MA/LLM/MSc	3	5	Thorough knowledge of Bangladesh land administration system and land acquisition laws-specifically the property valuation process; (i) the process and functionaries involved in land administration and acquisition; and extensive practical experience (ii) examining/identifying legal issues

Position	Academic qualifications	Minimum years of experience in similar position		Specific Experience
		Resettlement	General	
				involved in land transaction, inheritance and other issues related to legality of ownership, (iii) working with mouza maps and (iv) advising on resolving legal issues.
Social Development Specialist	MSS/MA/ MSc	3	5	Thorough knowledge of socio-economic issues and their implications in development Projects; research and work experience relating to anthropological perspectives; and knowledge of development techniques and their applications in mobilising community participation in development programmes.
Women in Development Specialist	MSS/MA/ MSc	3	5	Thorough knowledge of gender issues and their implications in development Projects; research and work experience relating to gender issues; and knowledge of techniques and their applications in mobilising community participation in development programmes.
MIS Specialist	MSc. in Statistics/ Computer Science/ Mathematics	3	5	Working experience and knowledge of software, preferably relational, those are most commonly used in Bangladesh; demonstrated ability to design and implement user friendly menu-driven MIS (s) for monitoring progress and generate reports as and when necessary.
Market Research Analyst	MSc. in Statistics/ marketing/ Mathematics		5	Working experience in conducting market research in real estate/leasing. Experience in using primary market research tools (focus groups, surveys, field tests, interviews, and observation)

Annex 12: Draft TOR for External Monitor

A. Introduction

1. The CSC Safeguard Specialist will conduct periodic monitoring of the implementation of resettlement to ensure quality operations and effective implementation of the RP.

B. Objectives

2. The major objectives of the monitoring would be to:

- Assess the overall approach of resettlement activities along eroding bank lines
- Verify the result of internal monitoring
- Assess whether resettlement objectives have been met; especially whether livelihoods and living standards have been restored or enhanced.
- Assess resettlement efficiency, effectiveness, impact and sustainability drawing lessons as a guide to future resettlement policy making and planning
- Ascertain whether the resettlement entitlements were appropriate in meeting the objectives, and whether the objectives were suited to AP conditions.

C. Specific Tasks

3. The Specialist will carry out periodic review and assessment of resettlement implementation, verification of the results of internal monitoring in the field to assess the achievement of objectives of the RP against the performance impact indicators. A database for monitoring and evaluation, building upon the Project's own M&E system, will be developed for external monitoring. It will optionally include maps, charts, photographs of affected property, copies of contracts and land titles, payments, and valuation documents relating to resettlement. The specific tasks of the external monitor will be to:-

- Build up a system of internal monitoring to assess progress in order to fulfill the targets of the RP: budget and time frame, delivery the APs' entitlements, consultation, grievance and mitigation actions.
- Review of internal monitoring and evaluation reports on a regular basis to reach consensus on actions required to improve resettlement performance and implementation.
- Establish a system of external monitoring and evaluation to assess overall achievement of RP implementation.
- Establish monitoring and evaluation reporting methods and reporting requirements.
- Establish a participatory M&E system.
- Include post evaluation of resettlement to be conducted by the independent monitor after completion of the Project.

D. Monitoring Indicators and Information Needed

Indicator	Information
Basic information on affected household	<ul style="list-style-type: none"> • Location of the HHs • HH structure, age, education, skills, occupation and employment pattern • Access to health, education and other social services • Land holdings and pattern of use • Income source and levels • Housing type • Participation level in social activities • Value of all assets forming entitlements and resettlement entitlements
Restoration of living standard	<ul style="list-style-type: none"> • Cost of compensation and entitlements • Undertaking housing option development

Indicator	Information
	<ul style="list-style-type: none"> • Reinstatement of opinion of the community • Replacement of social and cultural elements
Restoration of livelihoods	<ul style="list-style-type: none"> • Creation of employment opportunities for the APs • Sufficient assistance for re-establishment of entrepreneurship development • Adequate income substitution allowance • Sufficient transfer and relocation grants • Availability of replacement land • Sufficient compensation and entitlements
Satisfaction	<ul style="list-style-type: none"> • Knowledge of RP procedure and entitlements • Knowledge about the fulfillment of resettlement entitlements • Assessment of living standard and their livelihoods • Knowledge about grievance and mitigation actions
Effectiveness of RP	<ul style="list-style-type: none"> • Sufficient time and budget to meet the objectives of the RP • Support provided to the land speculators • Level of generosity of the entitlements • Identification of the vulnerable groups • Dealing with unforeseen problems by the PIU

E. Methodology and Approach

4. The M&E approach will identify and select a set of appropriate indicators and gather information on them to assess the changes and variations. Participation of stakeholders especially the affected persons, women and vulnerable groups, will be ensured in the M&E process. The process will also undertake various formal and informal surveys for impact analysis. Assessment of resettlement efficiency, effectiveness, impact and sustainability will be carried out through the M&E process.

F. Monitoring Tools

5. Monitoring tools would include both quantitative and qualitative methods as follows:

- **Sample household survey:** a baseline household survey of representative sample (20% of affected households), disaggregated by gender and vulnerability to obtain information on the key indicators of entitlement delivery, efficiency, effectiveness, impact and sustainability.
- **Focus Group Discussion (FGD):** Consultation with a range of stakeholder groups (local Government, resettlement field staff, INGOs, community leaders and APs including women and vulnerable groups).
- **Key informant interviews:** Consultation with individuals like local leaders, village workers or persons with special knowledge or experience about resettlement activities and implementation.
- **Public Consultation meetings:** Public consultation meetings at resettlement sites to elicit information about performance of various resettlement activities.
- **Structured direct observations:** Field observations on status of resettlement implementation, plus individual or group interviews for crosschecking purposes.
- **Informal surveys/interviews:** Informal surveys of APs, host village, workers, resettlement staff, and implementing agency personnel using non-sampled methods.
- In the case of special issues, in-depth case studies of APs and host populations from various social classes will be undertaken to assess impact of resettlement.

G. Institutional Arrangements for M&E

6. Internal monitoring will be carried out by the Resettlement Unit (RU) through their field level offices and implementing NGOs. An independent external monitor will carry out M&E independent of the Project. The Project supervision consultant under the RU will oversee and monitor safeguard compliance of the Project. The Project affected persons, their community and local level NGOs will also participate in the M&E process.

H. Office of the Project Director

7. The Project Director (PD) will be responsible for overseeing proper and timely implementation of all activities of the RP. The PD will carry out internal monitoring through the Deputy Director M&E with the help of the implementing NGO. The resettlement unit within the office of the PD will operate and manage implementation of the RP with assistance from an appointed implementing NGO. The RU will establish an M&E Section at the head office headed by a Deputy Director in charge of Monitoring and Evaluation. The M&E Section will have sufficient staff having appropriate skills and capacity, and necessary resources. The Implementing NGO will collect appropriate data from the field and provide feedback to the RU on progress of RP implementation and the day to day problems arising out of the process. The implementing NGO will also prepare monthly/quarterly reports on the progress of RP Implementation. The RU of the M&E section will collect information from the Project site and incorporate in the form of monthly/quarterly progress of RP implementation and adjust work programme where necessary, in case of delays or problems.